



West Bengal

# Assembly Factbook™

Siliguri Assembly Constituency



Key Electoral Data of Siliguri  
Assembly Constituency (Vidhan Sabha)

West Bengal  
**Assembly Factbook**<sup>TM</sup>  
Siliguri Assembly Constituency



Siliguri Vidhan Sabha

## **Editor & Director**

Dr. R.K. Thukral

## **Research Editor**

Dr. Shafeeq Rahman

## **Compiled, Researched and Published by Datanet India Pvt. Ltd.**

D-100, 1st Floor,

Okhla Industrial Area, Phase-I,  
New Delhi- 110020.

Ph.: 91-11- 43580781-84

Email : support@indiastatpublications.com

Website : www.indiastatelections.com

## **Online Book Store :**

www.indiastatpublications.com

**Report No. :** AFB/WB-026-0125

**ISBN :** 978-93-5293-389-1

**First Edition :** January, 2018

**Eighth Updated Edition :** January, 2025

**Price :** Rs. 11500/-

US\$ 310

## **© Datanet India Pvt. Ltd.**

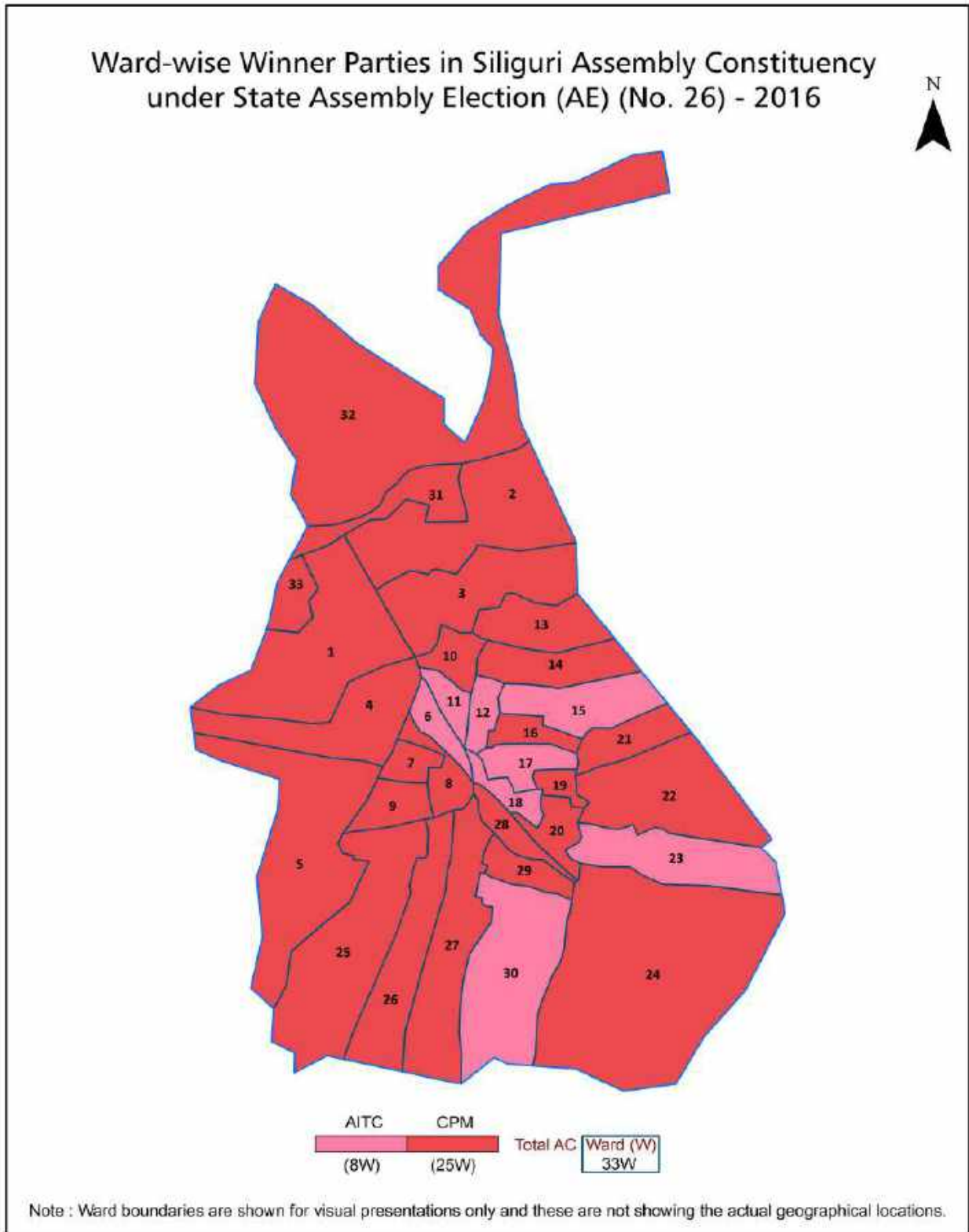
All rights reserved. No part of this book may be reproduced, stored in a retrieval system or transmitted in any form or by any means, mechanical photocopying, photographing, scanning, recording or otherwise without the prior written permission of the publisher. Please refer to Disclaimer at page no. 142 for the use of this publication.

Printed in India

## Contents

No.	Particulars	Page No.
	<b>Introduction</b>	
1	Assembly Constituency - (Vidhan Sabha) at a Glance   Features of Assembly as per Delimitation Commission of India (2008)	1-2
	<b>Location and Political Maps</b>	
2	Location Map   Boundaries of Assembly Constituency - (Vidhan Sabha) in District   Boundaries of Assembly Constituency under Parliamentary Constituency - (Lok Sabha)   Ward-wise Winner Parties- 2024, 2021, 2019, 2016, 2014, 2011 and 2009	3-10
	<b>Administrative Setup (2011)</b>	
3	District   Sub-district   Towns   Villages   Inhabited Villages   Uninhabited Villages   Village Panchayat   Intermediate Panchayat	11
	<b>Demographics (2011)</b>	
4	Population   Households   Rural/Urban Population   Ward by Population Size   Sex Ratio (Total & 0-6 Years)   Religious Population   Social Population   Literacy Rate	12-13
	<b>Electoral Features</b>	
5	Important Dates of Last Elections Held   Electors by Gender   Service Electors   Voters   Voters Turnout   Polling Stations & Average Number of Electors per Polling Station   Electors by Age Group   Present Elected Representatives	14-19
	<b>Historical Summary Election Results</b>	
6	Vote Share of Major Parties   Winning Margin (Number & Percentage)   Polarity of Parties   Summary Result of Assembly Segment of Parliamentary Elections 2024, 2019, 2014, 2009, 2004 and 1999   Summary Result of Assembly Elections 2021, 2016, 2011, 2006, 2001, 1996, 1991, 1987, 1982, 1977, 1972, 1971, 1969, 1967, 1962, 1957 and 1952	20-44
	<b>Polling Station Level Election Results</b>	
7	Name and Number of Polling Station 2024, 2021, 2019, 2016, 2014, 2011 and 2009   Polling Station-wise Electors, Voters & Voters Turnout 2024, 2021, 2019, 2016, 2014, 2011 and 2009   Polling Station wise Elections Results 2024, 2021, 2019, 2016, 2014, 2011 and 2009	45-137
	<b>Share of Assembly Constituency</b>	
8	Share of Assembly Constituency - (Vidhan Sabha) in State, District and Parliamentary Constituency - (Lok Sabha)	138
9	<b>Abbreviation &amp; Sources</b>	140-141
10	<b>Disclaimer</b>	142

Location & Political Map

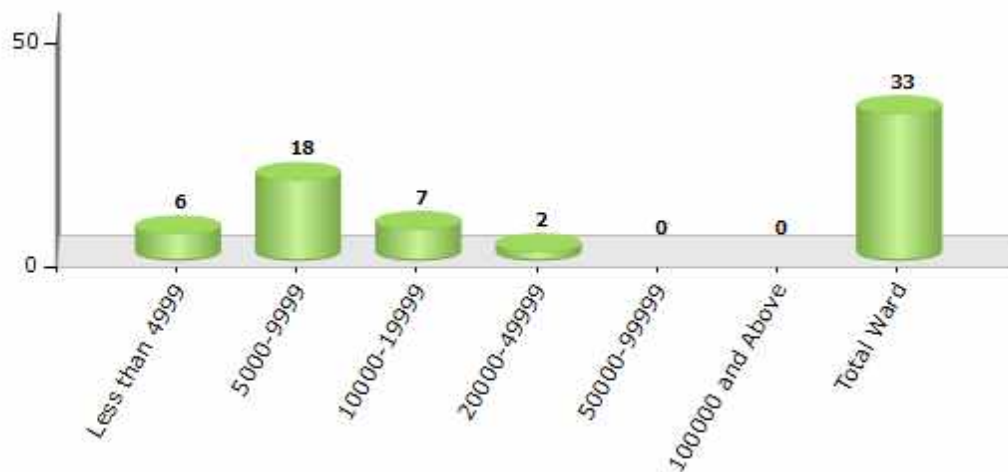


## Demographics

### Number of Ward by Population Size - 2011

Less than 4999	5000-9999	10000-19999	20000-49999	50000-99999	100000 and Above	Total Ward
6	18	7	2	0	0	33

Number of Ward by Population Size - 2011

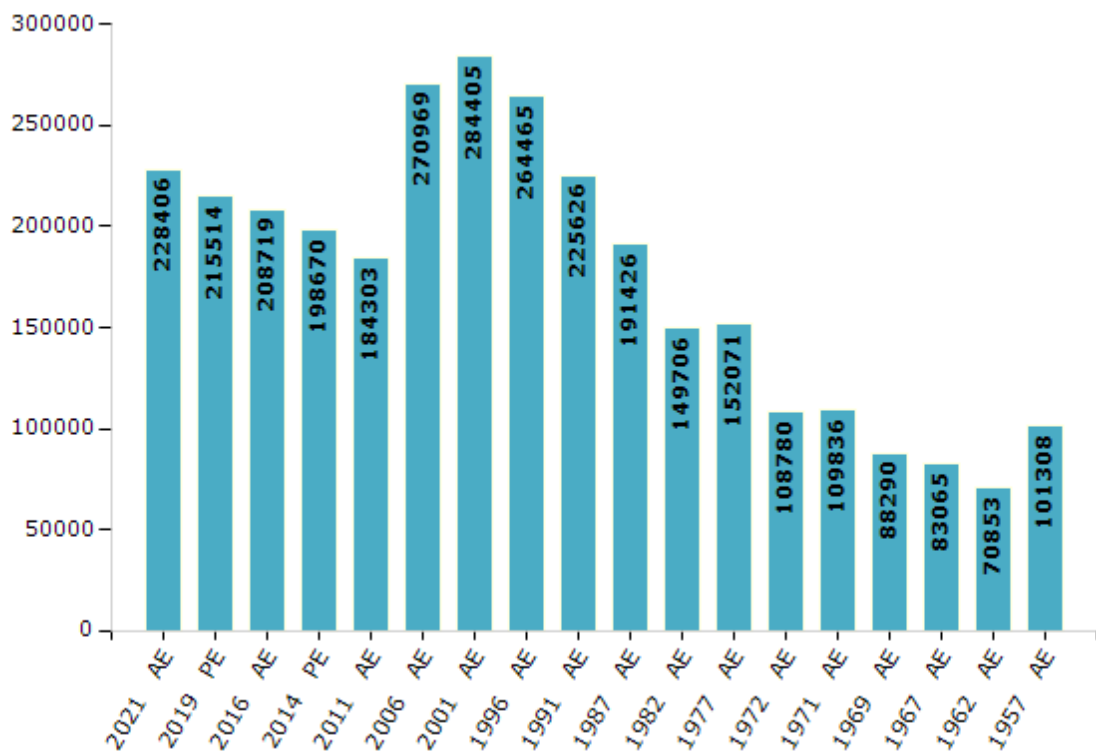


## Electoral Features

### Electors by Male & Female

Year	Male	Female	Others	Total	Year	Male	Female	Others	Total
2021 AE	115917	112483	6	228406	1991 AE	127900	97726	-	225626
2019 PE	110098	105416	0	215514	1987 AE	124053	67373	-	191426
2016 AE	107350	101369	0	208719	1982 AE	98985	50721	-	149706
2014 PE	103463	95207	0	198670	1977 AE	94479	57592	-	152071
2011 AE	97229	87074	0	184303	1972 AE	66297	42483	-	108780
2009 PE	-	-	-	-	1971 AE	68767	41069	-	109836
2006 AE	143314	127655	-	270969	1969 AE	53800	34490	-	88290
2004 PE	-	-	-	-	1967 AE	-	-	-	83065
2001 AE	154162	130243	-	284405	1962 AE	-	-	-	70853
1999 PE	-	-	-	-	1957 AE	-	-	-	101308
1996 AE	143749	120716	-	264465	1952 AE	-	-	-	-

Number of Electors



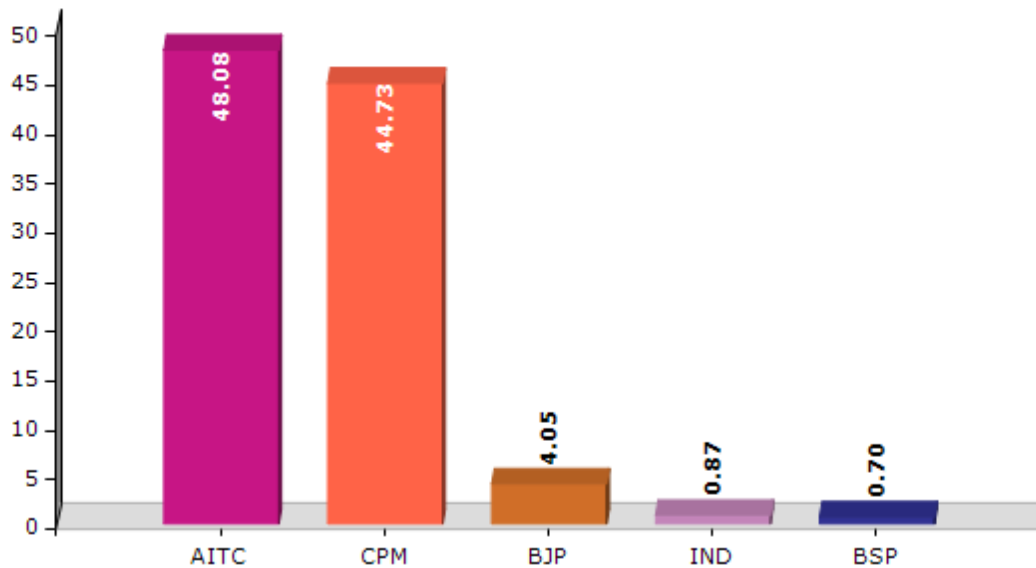
Note : AE : Assembly Election, PE : Assembly Segment of Parliamentary Election

## Historical Summary Election Results

### Summary Result of Assembly Election - 2011

Candidate Name	Party	Votes	Votes %
Rudra Nath Bhattacharya	AITC	72019	48.08
Asok Narayan Bhattacharya	CPM	67013	44.73
Arun Prasad Sarker	BJP	6069	4.05
Hardwar Singh	IND	1310	0.87
Shankar Das	BSP	1054	0.7
Hiralal Paswan	LJP	1028	0.69
Khushiranjan Mandal	AMB	804	0.54
Adhir Singha	JD(U)	503	0.34

Votes Percentage of Top Parties - 2011





## Polling Station Level Election Results

### Number and Name of Polling Stations (PS) (2016)

Number of Polling Stations	Name of Polling Stations	Number of Polling Stations	Name of Polling Stations
1	Netaji Nagar Community Hall	22	Baghajatin Primary School, R-1
2	Tribal Hindi High School	23	Baghajatin Primary School, R-2
3	Sri Guru Vidyamandir (H.S.)R-1	24	Baghajatin Primary School, R-3
4	Sri Guru Vidyamandir (H.S.)R-2	25	Baghajatin Primary School, R-4
5	Sri Guru Vidyamandir (H.S.)R-3	26	Vidyasagar Pathsala, R-1
6	Sri Guru Vidyamandir (H.S.)R-4	27	Vidyasagar Pathsala, R-2
7	Sriguru Vidyamandir (H.S.) New Building,R-1	28	Vidyasagar Pathsala, R-3
8	Sriguru Vidyamandir (H.S.) New Building,R-2	29	Vidyasagar Pathsala, R-4
9	Sriguru Vidyamandir (H.S.) New Building,R-3	30	Margaret Sister Nivedita Englishschool,R-1
10	Sriguru Vidyamandir (H.S.) New Building,R-4	31	Margaret Sister Nivedita Englishschool,R-2
11	Sriguru Junior Basic School, R-1	32	Margaret Sister Nivedita Englishschool,R-3
12	Sriguru Junior Basic School, R-2	33	Margaret Sister Nivedita English School,Annex Building,R-1
13	Sriguru Junior Basic School, R-3	34	Margaret Sister Nivedita English School,Annex Building,R-2
14	Sriguru Junior Basic School, R-4	35	Margaret Sister Nivedita English School,Annex Building,R-3
15	Himul Cattle Feed Centre, R-1	36	Banimandir Railway High School,R-1
16	Himul Cattle Feed Centre, R-2	37	Dr. B.R.Ambedkar Primary School,R-1
17	Nepali Kalyan High School, R-1	38	Dr. B.R.Ambedkar Primary School,R-2
18	Nepali Kalyan High School, R-2	39	Banimandir Railway High School,R-2
19	Nepali Kalyan High School, R-3	40	Banimandir Railway High School,R-3
20	Mallaguri Primary School, R-1	41	Banimandir Railway High School-(H.S) - R-1
21	Mallaguri Primary School, R-2	42	Banimandir Railway High School-(H.S) - R-2

Contd....

**Polling Station Level Election Results**

**Polling Station-wise Votes Secured by Overall Top Five Parties in Siliguri Assembly in Assembly Election (AE) under Darjeeling Parliamentary Constituency in West Bengal (2016)**

Number of Polling Station	Winner - Asok Bhattacharya (CPM)	Runner-up - Bhaichung Bhutia (AITC)	3rd - Gita Chatterjee (BJP)	4th - Rabindra Rai (GRAC)	5th - Haridas Thakur (BSP)	NOTA	Other	Total Votes Secured
36	249	306	97	6	5	10	3	676
37	304	343	90	4	5	7	15	768
38	298	209	62	7	5	7	14	602
39	325	245	90	3	5	9	6	683
40	516	258	107	13	5	37	21	957
41	313	297	147	10	10	25	19	821
42	509	378	170	8	9	23	24	1121
43	227	213	71	3	6	14	12	546
44	257	219	96	14	8	17	15	626
45	246	309	173	17	8	16	18	787
46	194	173	41	7	9	19	7	450
47	479	255	58	2	5	7	8	814
48	435	266	97	2	2	9	18	829
49	466	361	54	4	8	12	12	917
50	375	234	143	3	1	16	20	792
51	439	169	52	1	3	8	7	679
52	495	236	64	2	5	12	6	820
53	424	208	78	7	3	20	13	753
54	289	218	74	4	1	12	10	608
55	361	279	123	8	7	9	4	791
56	215	186	72	2	2	9	5	491
57	400	281	116	1	1	12	10	821
58	331	272	76	1	0	8	6	694
59	346	237	126	0	6	8	18	741
60	384	363	69	9	5	12	11	853
61	298	399	82	7	6	27	11	830
62	293	204	158	0	3	7	6	671
63	242	128	123	0	0	7	4	504
64	380	184	127	3	1	9	8	712
65	473	240	23	1	0	9	8	754
66	324	345	153	1	2	7	3	835
67	323	257	211	2	1	6	5	805
68	227	212	166	3	0	7	3	618
69	191	213	126	0	2	3	2	537
70	328	288	63	1	1	5	5	691

Contd....

**Polling Station Level Election Results**

**Winner, Runner-up and 3rd Party Position & Winning Margin According to Polling Stations in Siliguri Assembly in Assembly Election (AE) under Darjeeling Parliamentary Constituency in West Bengal (2016)**

Polling Station Number	Winner Party	Winner Votes (%)	Runner-up Party	Runner-up Votes (%)	Winning Margin Votes (%)	Third Party	Third Party Votes (%)	Other Votes (%)
75	CPM	382 (44.99)	AITC	363 (42.76)	19 (2.23)	BJP	87 (10.25)	17 (2)
76	AITC	275 (50.64)	CPM	203 (37.38)	72 (13.26)	BJP	49 (9.02)	16 (2.95)
77	AITC	216 (43.99)	CPM	207 (42.16)	9 (1.83)	BJP	50 (10.18)	18 (3.67)
78	CPM	276 (44.3)	AITC	265 (42.54)	11 (1.76)	BJP	62 (9.95)	20 (3.21)
79	AITC	203 (54.42)	CPM	138 (37)	65 (17.42)	BJP	24 (6.43)	8 (2.14)
80	CPM	257 (41.19)	AITC	189 (30.29)	68 (10.9)	BJP	170 (27.24)	8 (1.28)
81	CPM	145 (39.3)	AITC	138 (37.4)	7 (1.9)	BJP	80 (21.68)	6 (1.63)
82	AITC	366 (47.41)	CPM	226 (29.27)	140 (18.14)	BJP	149 (19.3)	31 (4.02)
83	CPM	388 (52.5)	AITC	218 (29.5)	170 (23)	BJP	104 (14.07)	29 (3.92)
84	AITC	403 (50.95)	CPM	314 (39.7)	89 (11.25)	BJP	52 (6.57)	22 (2.78)
85	CPM	239 (41.78)	AITC	239 (41.78)	0 (0)	BJP	70 (12.24)	24 (4.2)
86	AITC	431 (51.25)	CPM	332 (39.48)	99 (11.77)	BJP	47 (5.59)	31 (3.69)
87	CPM	449 (45.17)	AITC	435 (43.76)	14 (1.41)	BJP	48 (4.83)	62 (6.24)
88	AITC	280 (45.6)	CPM	251 (40.88)	29 (4.72)	BJP	55 (8.96)	28 (4.56)
89	CPM	305 (44.27)	AITC	245 (35.56)	60 (8.71)	BJP	98 (14.22)	41 (5.95)
90	CPM	296 (46.39)	AITC	272 (42.63)	24 (3.76)	BJP	42 (6.58)	28 (4.39)
91	AITC	378 (49.09)	CPM	278 (36.1)	100 (12.99)	BJP	94 (12.21)	20 (2.6)
92	CPM	278 (51.01)	AITC	147 (26.97)	131 (24.04)	BJP	103 (18.9)	17 (3.12)
93	CPM	307 (40.45)	AITC	306 (40.32)	1 (0.13)	BJP	126 (16.6)	20 (2.64)
94	AITC	423 (47.85)	CPM	355 (40.16)	68 (7.69)	BJP	60 (6.79)	46 (5.2)
95	AITC	197 (48.05)	CPM	168 (40.98)	29 (7.07)	BJP	32 (7.8)	13 (3.17)
96	CPM	367 (50.27)	AITC	189 (25.89)	178 (24.38)	BJP	141 (19.32)	33 (4.52)
97	CPM	147 (51.76)	BJP	73 (25.7)	74 (26.06)	AITC	57 (20.07)	7 (2.46)
98	CPM	330 (46.35)	BJP	230 (32.3)	100 (14.05)	AITC	137 (19.24)	15 (2.11)
99	CPM	249 (43.53)	AITC	161 (28.15)	88 (15.38)	BJP	151 (26.4)	11 (1.92)
100	CPM	172 (42.79)	AITC	122 (30.35)	50 (12.44)	BJP	100 (24.88)	8 (1.99)
101	CPM	209 (41.39)	BJP	159 (31.49)	50 (9.9)	AITC	127 (25.15)	10 (1.98)
102	CPM	252 (39.81)	BJP	201 (31.75)	51 (8.06)	AITC	170 (26.86)	10 (1.58)
103	CPM	223 (38.92)	BJP	172 (30.02)	51 (8.9)	AITC	166 (28.97)	12 (2.09)
104	AITC	256 (36.83)	BJP	210 (30.22)	46 (6.61)	CPM	207 (29.78)	22 (3.17)
105	CPM	191 (37.82)	AITC	184 (36.44)	7 (1.38)	BJP	119 (23.56)	11 (2.18)
106	CPM	333 (43.36)	BJP	229 (29.82)	104 (13.54)	AITC	179 (23.31)	27 (3.52)
107	CPM	315 (38.75)	BJP	254 (31.24)	61 (7.51)	AITC	221 (27.18)	23 (2.83)
108	CPM	165 (53.23)	BJP	88 (28.39)	77 (24.84)	AITC	51 (16.45)	6 (1.94)
109	AITC	403 (54.39)	CPM	242 (32.66)	161 (21.73)	BJP	55 (7.42)	41 (5.53)
110	AITC	343 (47.64)	CPM	267 (37.08)	76 (10.56)	BJP	65 (9.03)	45 (6.25)
111	AITC	464 (48.23)	CPM	357 (37.11)	107 (11.12)	BJP	74 (7.69)	67 (6.96)

Contd....

## DISCLAIMER

The Terms of Use and Disclaimer of Datanet India Private Limited (hereinafter referred to as "Datanet") for use of this analysis report of **Siliguri Assembly Constituency (Siliguri Vidhan Sabha)** :-

1. **Assembly Factbook™** is a Registered Trade Mark owned by Datanet.
2. All the maps are sketched and graphical representation only and have not been drawn to the scale and also not to represent the actual geographical area or boundary of the unit.
3. The data for the aforesaid analysis is based on authentic sources and has been culled from the various publications of Census, CSO and NSSO for district and block level data, various central and state government departments, Central & State Elections Commissions and the concerned Returning Officers' releases, Electoral Rolls, Election results and allied publications, internal assessment, surveys, estimates and analysis. Therefore, certain adjustment of data at micro level may have been done to arrive closer to the macro data.
4. Data have been provided on an "As Is" and "As AVAILABLE" basis
5. The colours shown in the maps or diagram and charts of a particular party, alliance or AC are indicative and do not represent them.
6. This publication which includes maps, sheets, graphs and data would be the property under copyright of Datanet only. The user may use these for its internal study, analysis and research purposes. It's public display, re-selling or any commercial uses by the user are not allowed.
7. Datanet has taken due care and caution in compilation and processing of data and allied information, but does not guarantee the accuracy, adequacy or completeness of any information/analysis and will be not responsible for any errors or omissions or for the results obtained from the use of such information/analysis.
8. All the contents for the publication have been culled from various authentic sources and Datanet reasonably believes such sources to be reliable, but does not make any representations, express or implied as to the accuracy or fitness of use of such information. The information or contents of the information/analysis do not constitute advice and should not be relied upon in making (or refraining from making) any decision. Any reliance placed upon the information provided by Datanet is the sole responsibility and strictly at the user's risk.
9. In no event will Datanet be liable for any damages (including, without limitation, damages for loss of business projects, or loss of profits) arising in contract, tort or otherwise from the use of or inability to use any of its contents, or from any action taken (or refrained from being taken) as a result of using the analysis or any of its contents. Datanet its directors, owners, editors, officials, employees, distributor and agents or any associate will not be liable for any errors in the information contained or any consequences arising from the use of the contents of the provided information/analysis.
10. If any provision of these terms and conditions is held invalid or illegal or unenforceable for any reason by any court of competent jurisdiction, such provision shall be severed and the remainder of provisions of the terms and conditions shall continue in full force and effect as if the Term of Use had been executed with the invalid, illegal or unenforceable provision eliminated.
11. If there are any discrepancies in the information provided, please bring it to attention of Datanet for suitable rectification measures.

**Buy Online This Complete Book At**  
**Datanet India eBooks Store**

[www.indiastatpublications.com](http://www.indiastatpublications.com)

or go directly at

[http://www.indiastatpublications.com/  
Assembly\\_factbook/West\\_Bengal/Darjeeling/ Siliguri](http://www.indiastatpublications.com/Assembly_factbook/West_Bengal/Darjeeling/Siliguri)

 **india**stat**elections**

ISBN : 978-93-5293-389-1

