



West Bengal

Assembly Factbook™

Bishnupur Assembly Constituency



Key Electoral Data of Bishnupur
Assembly Constituency (Vidhan Sabha)

West Bengal

Assembly Factbook™

Bishnupur Assembly Constituency



Bishnupur Vidhan Sabha

Editor & Director

Dr. R.K. Thukral

Research Editor

Dr. Shafeeq Rahman

Compiled, Researched and Published by Datanet India Pvt. Ltd.

D-100, 1st Floor,

Okhla Industrial Area, Phase-I,
New Delhi- 110020.

Ph.: 91-11- 43580781-84

Email : support@india-stat-publications.com

Website : www.india-state-elections.com

Online Book Store :

www.india-stat-publications.com

Report No. : AFB/WB-146-0125

ISBN : 978-93-5293-603-8

First Edition : January, 2018

Eighth Updated Edition : January, 2025

Price : Rs. 11500/-

US\$ 310

© Datanet India Pvt. Ltd.

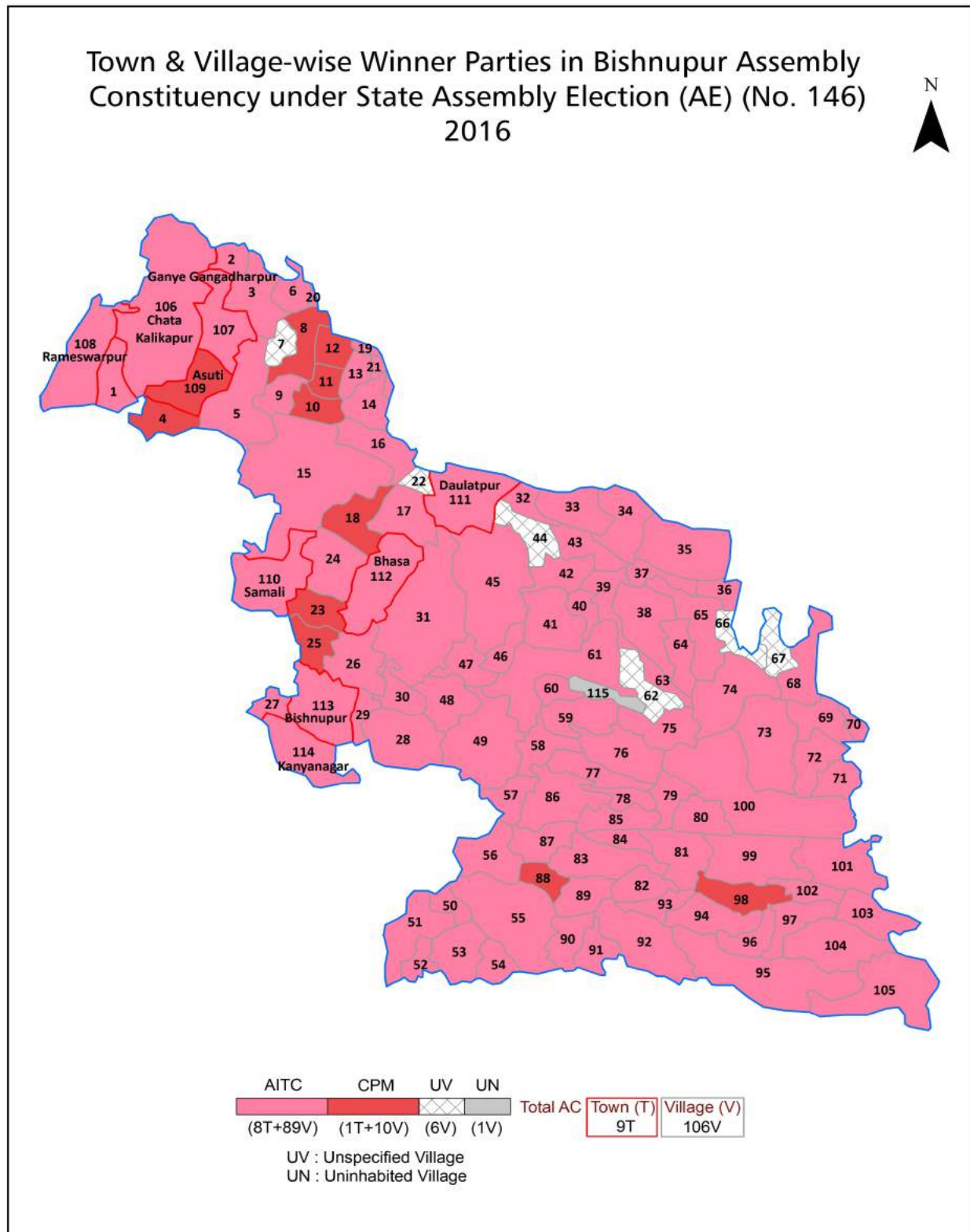
All rights reserved. No part of this book may be reproduced, stored in a retrieval system or transmitted in any form or by any means, mechanical photocopying, photographing, scanning, recording or otherwise without the prior written permission of the publisher. Please refer to Disclaimer at page no. 187 for the use of this publication.

Printed in India

Contents

No.	Particulars	Page No.
	Introduction	
1	Assembly Constituency - (Vidhan Sabha) at a Glance Features of Assembly as per Delimitation Commission of India (2008)	1-2
	Location and Political Maps	
2	Location Map Boundaries of Assembly Constituency - (Vidhan Sabha) in District Boundaries of Assembly Constituency under Parliamentary Constituency - (Lok Sabha) Town & Village-wise Winner Parties- 2024, 2021, 2019, 2016, 2014, 2011 and 2009	3-10
	Administrative Setup (2011)	
3	District Sub-district Towns Villages Inhabited Villages Uninhabited Villages Village Panchayat Intermediate Panchayat	11-17
	Demographics (2011)	
4	Population Households Rural/Urban Population Towns and Villages by Population Size Sex Ratio (Total & 0-6 Years) Religious Population Social Population Literacy Rate	18-19
	Electoral Features	
5	Important Dates of Last Elections Held Electors by Gender Service Electors Voters Voters Turnout Polling Stations & Average Number of Electors per Polling Station Electors by Age Group Present Elected Representatives	20-25
	Historical Summary Election Results	
6	Vote Share of Major Parties Winning Margin (Number & Percentage) Polarity of Parties Summary Result of Assembly Segment of Parliamentary Elections 2024, 2019, 2014, 2009, 2004 and 1999 Summary Result of Assembly Elections 2021, 2016, 2011, 2006, 2001, 1996, 1991, 1987, 1982, 1977, 1972, 1971, 1969, 1967, 1962 and 1957	26-50
	Polling Station Level Election Results	
7	Name and Number of Polling Station 2024, 2021, 2019, 2016, 2014, 2011 and 2009 Polling Station-wise Electors, Voters & Voters Turnout 2024, 2021, 2019, 2016, 2014, 2011 and 2009 Polling Station wise Elections Results 2024, 2021, 2019, 2016, 2014, 2011 and 2009	51-167
	Share of Assembly Constituency	
8	Share of Assembly Constituency - (Vidhan Sabha) in State, District and Parliamentary Constituency - (Lok Sabha)	168
	Socio-Economic Amenities (2011)	
9	Access to Administrative Units Agricultural, Manufacturing and Industrial Commodities Demographic Indicators Education Health & Manpower Drinking Water Supply Sanitation Entertainment and Recreations Infrastructure Power Food Allocation Distribution and Marketing of Agriculture Commodities Infrastructure Transport and Road Infrastructure Communication Banking and Financial Services Land Use Irrigation Source	170-184
10	Abbreviation & Sources	185-186
11	Disclaimer	187

Location & Political Map



Administrative Setup

List of Village Panchayat & Intermediate Panchayat (Block) Name - 2011

Village Name	Village Panchayat Name	Intermediate Panchayat Name
Abjakhali	Purba Bishnupur	Bishnupur - I
Alipore	Dakshin Gauripur Chakdhir	Bishnupur - I
Amgachhi	Amgachhia	Bishnupur - I
Andharmanik	Andhar Manik	Bishnupur - I
Bagi	Purba Bishnupur	Bishnupur - I
Bagpota	Asuti-II	Thakurpukur Mahestola
Bahadurpur	Bhandaria Kastekumari	Bishnupur - I
Bakeswar	Panakua	Bishnupur - I
Balakhali	Julpia	Bishnupur - I
Balarampur	Dakshin Gauripur Chakdhir	Bishnupur - I
Banagram	Rasapunja	Thakurpukur Mahestola
Bardeuli	Dakshin Gauripur Chakdhir	Bishnupur - I
Betberia	Keoradanga	Bishnupur - I
Bhandaria	Bhandaria Kastekumari	Bishnupur - I
Bharu Ramkrishnapur	Raskhali	Bishnupur - I
Bijoyrampur	Bhandaria Kastekumari	Bishnupur - I
Chak Balaibag	Panakua	Bishnupur - I
Chak Chhata	Asuti-I	Thakurpukur Mahestola
Chak Kalmi	Panakua	Bishnupur - I
Chak Nitai	Andhar Manik	Bishnupur - I
Chak Nursikdar	Panakua	Bishnupur - I
Chak Rajumolla	Rasapunja	Thakurpukur Mahestola
Chak Rosanmamud	Keoradanga	Bishnupur - I
Chak Sitaram	Panakua	Bishnupur - I
Chakbagi	Purba Bishnupur	Bishnupur - I
Chakdhir	Dakshin Gauripur Chakdhir	Bishnupur - I
Chamni	Bhandaria Kastekumari	Bishnupur - I
Chandigarh	Chatta	Thakurpukur Mahestola
Cheyari	Panakua	Bishnupur - I

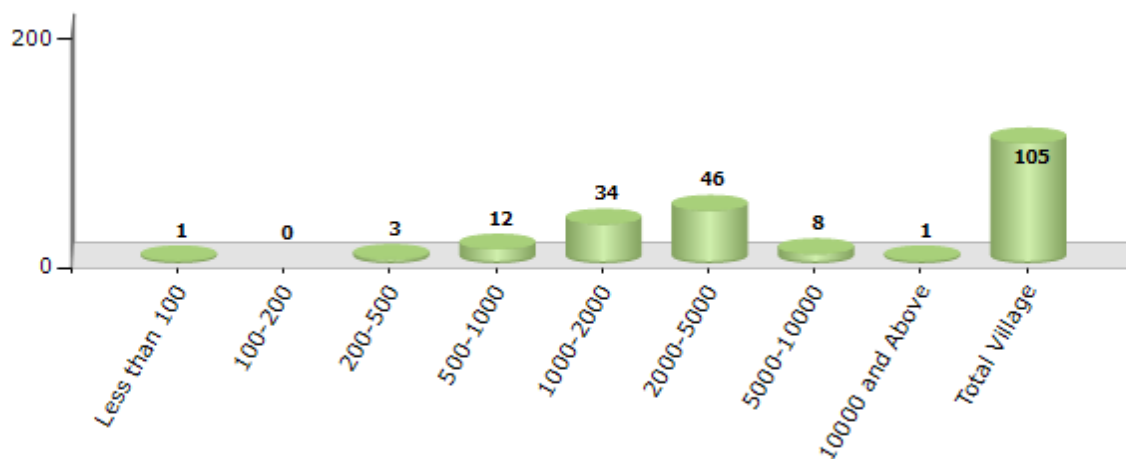
Contd....

Demographics

Number of Villages by Population Size - 2011

Less than 100	100-200	200-500	500-1000	1000-2000	2000-5000	5000-10000	10000 and Above	Total Village
1	0	3	12	34	46	8	1	105

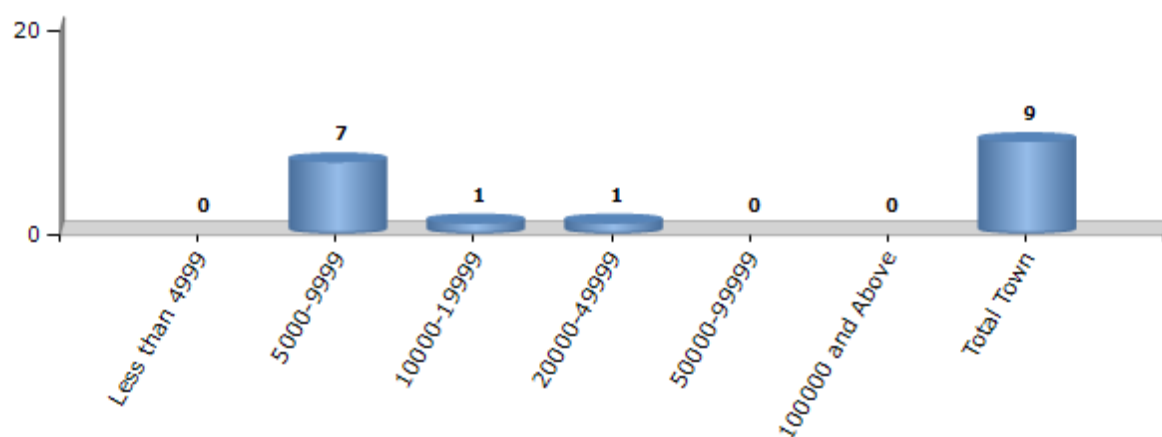
Number of Villages by Population Size - 2011



Number of Towns by Population Size - 2011

Less than 4999	5000-9999	10000-19999	20000-49999	50000-99999	100000 and Above	Total Town
0	7	1	1	0	0	9

Number of Towns by Population Size - 2011



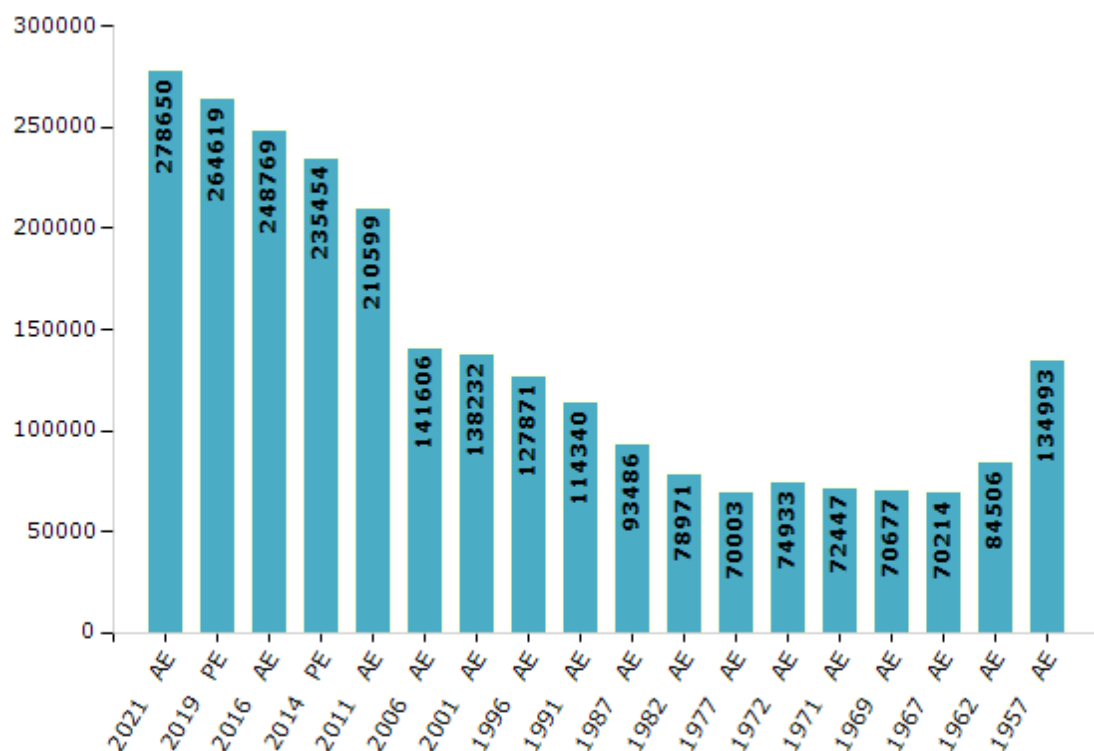
Electoral Features

Electors by Male & Female

Year	Male	Female	Others	Total
2021 AE	140875	137754	21	278650
2019 PE	135511	129093	15	264619
2016 AE	128644	120113	12	248769
2014 PE	123034	112411	9	235454
2011 AE	111286	99313	0	210599
2009 PE	-	-	-	-
2006 AE	73960	67646	-	141606
2004 PE	-	-	-	-
2001 AE	71279	66953	-	138232
1999 PE	-	-	-	-
1996 AE	67657	60214	-	127871

Year	Male	Female	Others	Total
1991 AE	68466	45874	-	114340
1987 AE	51486	42000	-	93486
1982 AE	42886	36085	-	78971
1977 AE	36033	33970	-	70003
1972 AE	38775	36158	-	74933
1971 AE	38203	34244	-	72447
1969 AE	39295	31382	-	70677
1967 AE	-	-	-	70214
1962 AE	-	-	-	84506
1957 AE	-	-	-	134993
1952 AE	-	-	-	-

Number of Electors



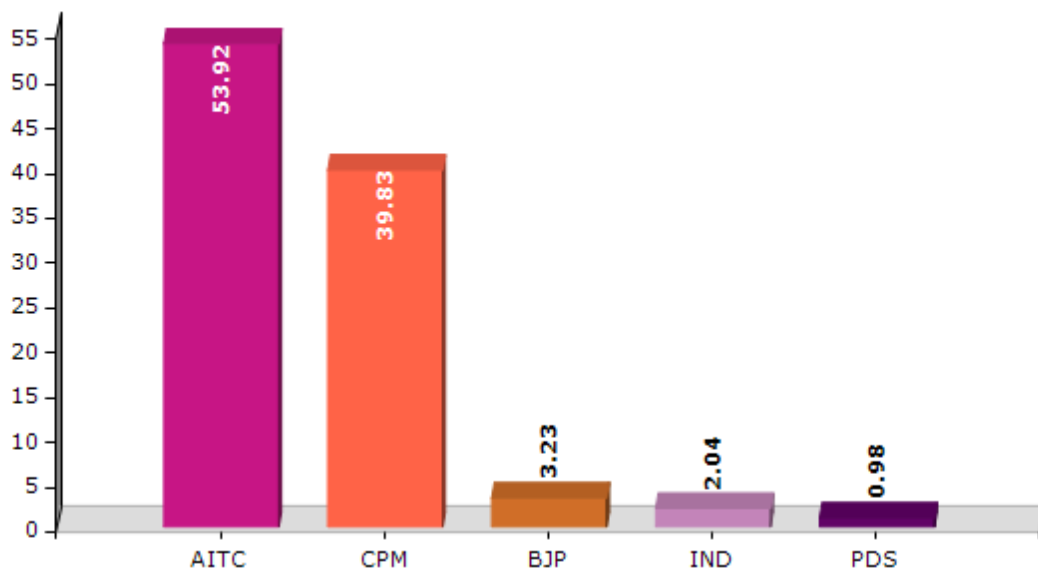
Note : AE : Assembly Election, PE : Assembly Segment of Parliamentary Election

Historical Summary Election Results

Summary Result of Assembly Election - 2011

Candidate Name	Party	Votes	Votes %
Dilip Mondal	AITC	95912	53.92
Sudhin Sinha	CPM	70862	39.83
Sekhar Naskar	BJP	5745	3.23
Prabhat Kiran Mandal	IND	3636	2.04
Gopinath Naskar	PDS	1735	0.98

Votes Percentage of Top Parties - 2011



Polling Station Level Election Results

Number and Name of Polling Stations (PS) (2016)

Number of Polling Stations	Name of Polling Stations	Number of Polling Stations	Name of Polling Stations
1	Bhagabandh Primary School	11	Chatta Subid Ali Girls High School (R-2)
1	Chakkrishnanagar Abaitanik Prathamik Vidyalaya(R-1)	12	Chatta Kalikapur M.A. Khalek Girls High Madrasa(R-2)
2	Chakkrishnanagar Abaitanik Prathamik Vidyalaya(R-2)	12	Layekbundh Prathamik Vidyalaya (Nutan Grihapurbangsha)
2	Badhya Prathamik Vidyalaya(Room No2)	13	Joyrampur Prathamik Vidyalaya
3	Gangarampur Pry School	13	Chatta Kalikapur M.A. Khalek Girls High Madrasa(R-3)
3	Chatta Subid Ali Institute (Pratham Bhaban) (R-1)	14	Chatta Subid Ali Institute (Ditiya Bhaban) (R-1)
4	Chatta Subid Ali Institute (Pratham Bhaban) (R-2)	14	Bhara D.D.K.High School (Room No1)
4	Arjunpur Prathamik Vidyalaya (Room No2))	15	Bhora Primary School
5	Lokesole Jr High School	15	Chatta Subid Ali Institute (Ditiya Bhaban) (R-2)
5	Chatta Subid Ali Institute (Pratham Bhaban) (R-3)	16	Dakshin Chatta Kalikapur A P V (R-1)
6	Roypur Abitanik Prathamik School (R-1)	16	Bhara D.D.K.High School (Room No3)
6	Lokhesole Prathamik Vidyalay (Dakshinangsha)	17	Harinagar Prathamik Vidyalaya (Room No1)
7	Chuamosina Prathamik Vidyalaya (Dakhsinagsha)	17	Dakshin Chatta Kalikapur A P V (R-2)
7	Roypur Abitanik Prathamik School (R-2)	18	Sanpukuria Abitanik Primary Vidyalaya (R-1)
8	Roypur Abitanik Prathamik School (R-3)	18	Harinagar Prathamik Vidyalaya (Room No2)
8	Chuamosna Uchha Vidyalaya (Daksinagsha)	19	Sanpukuria Abitanik Primary Vidyalaya (R-2)
9	Dakshin Chuamosina Prathamik Vidyalaya	19	Dharampur Prathamik Vidyalaya (Puratan Griha) [Room No1]
9	Chatta Kalikapur M.A. Khalek Girls High Madrasa(R-1)	20	Dharampur Prathamik Vidyalaya (Puratan Griha) [Room No2]
10	Chatta Subid Ali Girls High School (R-1)	20	Chandigar Abitanik Prayhamik Vidyalaya (R-1)
10	Chuamosina Prathamik Vidyalaya (Uttarangsha)	21	Chandigar Abitanik Prayhamik Vidyalaya (R-2)
11	Layekbundh Prathamik Vidyalaya (Nutan Grihapaschimangsha)	21	Dapanjuri Prathamik Vidyalaya [Room No1]

Contd....

Polling Station Level Election Results

Polling Station-wise Votes Secured by Overall Top Five Parties in Bishnupur Assembly in Assembly Election (AE) under Diamond Harbour Parliamentary Constituency in West Bengal (2016)

Number of Polling Station	Winner - Dilip Mondal (AITC)	Runner-up - Alope Sardar (CPM)	3rd - Shyamaprasad Halder (BJP)	4th - Dipankar Gayen (BSP)	5th - Samar Kr. Biswas (IND)	NOTA	Other	Total Votes Secured
36	368	448	50	5	0	11	10	892
37	377	262	42	4	2	12	3	702
38	259	240	3	2	1	1	2	508
39	242	268	69	1	0	4	4	588
40	270	388	24	8	5	7	3	705
41	311	366	11	1	5	6	2	702
42	312	340	14	3	5	6	3	683
43	389	292	22	8	3	9	5	728
44	369	505	17	6	6	8	0	911
45	405	317	20	5	11	10	6	774
46	327	270	46	4	5	7	1	660
47	324	209	83	0	4	14	5	639
48	300	280	45	5	5	8	7	650
48A	293	206	40	2	3	6	7	557
49	261	313	36	1	1	8	2	622
50	512	514	56	8	7	20	10	1127
51	509	419	52	8	6	19	4	1017
52	413	264	27	1	0	6	4	715
53	264	144	20	4	3	2	3	440
54	294	226	41	2	2	7	0	572
55	421	360	46	4	6	7	3	847
56	251	313	24	2	4	13	1	608
57	393	340	61	8	6	13	6	827
58	342	369	33	7	5	9	2	767
59	200	278	12	2	4	5	2	503
60	446	362	39	7	10	6	7	877
61	312	317	36	10	8	10	8	701
62	461	444	40	6	5	7	8	971
63	314	455	34	4	8	11	4	830
64	310	347	23	2	6	11	9	708
65	410	304	18	6	4	15	6	763
66	387	296	52	12	6	8	5	766
67	464	417	14	3	6	7	4	915
68	341	288	30	3	10	12	8	692
69	433	439	12	6	3	5	2	900

Contd....

Polling Station Level Election Results

Winner, Runner-up and 3rd Party Position & Winning Margin According to Polling Stations in Bishnupur Assembly in Assembly Election (AE) under Diamond Harbour Parliamentary Constituency in West Bengal (2016)

Polling Station Number	Winner Party	Winner Votes (%)	Runner-up Party	Runner-up Votes (%)	Winning Margin Votes (%)	Third Party	Third Party Votes (%)	Other Votes (%)
74	AITC	343 (53.59)	CPM	222 (34.69)	121 (18.9)	BJP	65 (10.16)	10 (1.56)
75	CPM	331 (45.03)	AITC	315 (42.86)	16 (2.17)	BJP	66 (8.98)	23 (3.13)
76	CPM	254 (49.22)	AITC	191 (37.02)	63 (12.2)	BJP	52 (10.08)	19 (3.68)
77	CPM	284 (50.35)	AITC	222 (39.36)	62 (10.99)	BJP	43 (7.62)	15 (2.66)
78	CPM	281 (45.84)	AITC	265 (43.23)	16 (2.61)	BJP	43 (7.01)	24 (3.92)
79	CPM	512 (52.3)	AITC	363 (37.08)	149 (15.22)	BJP	78 (7.97)	26 (2.66)
80	AITC	215 (44.06)	CPM	214 (43.85)	1 (0.21)	BJP	40 (8.2)	19 (3.89)
81	AITC	382 (56.59)	CPM	175 (25.93)	207 (30.66)	BJP	91 (13.48)	27 (4)
82	CPM	460 (70.12)	AITC	161 (24.54)	299 (45.58)	BJP	21 (3.2)	14 (2.13)
83	AITC	319 (48.33)	CPM	252 (38.18)	67 (10.15)	BJP	72 (10.91)	17 (2.58)
84	AITC	271 (45.85)	CPM	232 (39.26)	39 (6.59)	BJP	69 (11.68)	19 (3.21)
85	CPM	418 (46.34)	AITC	368 (40.8)	50 (5.54)	BJP	93 (10.31)	23 (2.55)
86	CPM	407 (43.44)	AITC	401 (42.8)	6 (0.64)	BJP	80 (8.54)	49 (5.23)
87	CPM	298 (51.38)	AITC	187 (32.24)	111 (19.14)	BJP	64 (11.03)	31 (5.34)
88	CPM	244 (44.2)	AITC	223 (40.4)	21 (3.8)	BJP	60 (10.87)	25 (4.53)
89	AITC	425 (54.56)	CPM	280 (35.94)	145 (18.62)	BJP	26 (3.34)	48 (6.16)
90	AITC	315 (58.99)	CPM	165 (30.9)	150 (28.09)	BJP	35 (6.55)	19 (3.56)
91	AITC	495 (63.06)	CPM	201 (25.61)	294 (37.45)	BJP	66 (8.41)	23 (2.93)
92	AITC	568 (69.35)	CPM	190 (23.2)	378 (46.15)	BJP	36 (4.4)	25 (3.05)
93	AITC	715 (68.03)	CPM	222 (21.12)	493 (46.91)	BJP	87 (8.28)	27 (2.57)
94	AITC	698 (69.18)	CPM	249 (24.68)	449 (44.5)	BJP	34 (3.37)	28 (2.78)
95	AITC	575 (73.91)	CPM	154 (19.79)	421 (54.12)	BJP	22 (2.83)	27 (3.47)
96	AITC	609 (73.55)	CPM	161 (19.44)	448 (54.11)	BJP	38 (4.59)	20 (2.42)
97	AITC	291 (61.01)	CPM	131 (27.46)	160 (33.55)	BJP	33 (6.92)	22 (4.61)
98	AITC	308 (63.37)	CPM	136 (27.98)	172 (35.39)	BJP	33 (6.79)	9 (1.85)
99	AITC	476 (66.39)	CPM	148 (20.64)	328 (45.75)	BJP	66 (9.21)	27 (3.77)
100	AITC	209 (68.08)	CPM	76 (24.76)	133 (43.32)	BJP	14 (4.56)	8 (2.61)
101	AITC	491 (75.54)	CPM	107 (16.46)	384 (59.08)	BJP	25 (3.85)	27 (4.15)
102	AITC	634 (88.06)	CPM	54 (7.5)	580 (80.56)	BJP	21 (2.92)	11 (1.53)
103	AITC	568 (81.14)	CPM	79 (11.29)	489 (69.85)	BJP	35 (5)	18 (2.57)
104	AITC	463 (85.74)	CPM	47 (8.7)	416 (77.04)	BJP	8 (1.48)	22 (4.07)
105	AITC	553 (64.98)	CPM	222 (26.09)	331 (38.89)	BJP	51 (5.99)	25 (2.94)
106	AITC	281 (40.43)	CPM	274 (39.42)	7 (1.01)	BJP	107 (15.4)	33 (4.75)
107	AITC	212 (83.79)	CPM	25 (9.88)	187 (73.91)	BJP	9 (3.56)	7 (2.77)
108	AITC	333 (67.68)	CPM	122 (24.8)	211 (42.88)	BJP	17 (3.46)	20 (4.07)
109	AITC	280 (86.69)	CPM	22 (6.81)	258 (79.88)	BJP	14 (4.33)	7 (2.17)
110	AITC	283 (60.47)	CPM	133 (28.42)	150 (32.05)	BJP	27 (5.77)	25 (5.34)

Contd....

Socio-Economic Amenities - Rural

Access to Education Facilities

Particulars	Number of Villages (% of Population)				
	Available	Not Available	If Not Available (Distance of Nearest Facility)		
			A	B	C
Govt. Primary School	101 (98)	4 (2)	0 (0)	0 (0)	0 (0)
Private Primary School	11 (20)	94 (80)	0 (0)	0 (0)	0 (0)
Govt. Middle School	40 (54)	65 (46)	25 (19)	2 (2)	0 (0)
Private Middle School	4 (8)	101 (92)	1 (1)	0 (0)	0 (0)
Govt. Secondary School	30 (39)	75 (61)	39 (34)	4 (3)	0 (0)
Private Secondary School	2 (5)	103 (95)	2 (1)	0 (0)	0 (0)
Govt. Senior Secondary School	19 (26)	86 (74)	50 (45)	8 (6)	0 (0)
Private Senior Secondary School	1 (3)	104 (97)	1 (2)	0 (0)	0 (0)
Govt. Arts and Science Degree College	1 (1)	104 (99)	19 (19)	30 (29)	20 (17)
Private Arts and Science Degree College	0 (0)	105 (100)	0 (0)	0 (0)	0 (0)
Govt. Engineering College	0 (0)	105 (100)	0 (0)	6 (4)	24 (24)
Private Engineering College	1 (0)	104 (100)	9 (12)	22 (20)	2 (2)
Govt. Medicine College	0 (0)	105 (100)	1 (0)	1 (1)	38 (41)
Private Medicine College	0 (0)	105 (100)	3 (2)	1 (1)	0 (0)
Govt. Management Institute	0 (0)	105 (100)	10 (7)	16 (15)	32 (30)
Private Management Institute	2 (5)	103 (95)	1 (1)	1 (3)	5 (3)
Govt. Polytechnic	0 (0)	105 (100)	4 (4)	8 (7)	45 (47)
Private Polytechnic	0 (0)	105 (100)	0 (0)	0 (0)	0 (0)
Govt. Vocational Training School/ITI	0 (0)	105 (100)	13 (14)	23 (24)	11 (11)
Private Vocational Training School/ITI	1 (0)	104 (100)	0 (0)	6 (4)	7 (6)
Govt. Non Formal Training Centre	0 (0)	105 (100)	0 (0)	0 (0)	0 (0)
Private Non Formal Training Centre	0 (0)	105 (100)	8 (8)	17 (17)	1 (1)
Govt. School For Disabled	0 (0)	105 (100)	3 (3)	13 (14)	34 (31)
Private School For Disabled	0 (0)	105 (100)	0 (0)	0 (0)	6 (7)
Government Others	3 (2)	102 (98)	0 (0)	0 (0)	0 (0)
Private Others	0 (0)	105 (100)	0 (0)	0 (0)	0 (0)

Note : Distance A : Less than 5 km; B : Between 5-10 km; C : 10+ km.; Source : Data Analysis is based on 2011 Census.

DISCLAIMER

The Terms of Use and Disclaimer of Datanet India Private Limited (hereinafter referred to as "Datanet") for use of this analysis report of **Bishnupur Assembly Constituency (Bishnupur Vidhan Sabha)** :-

1. **Assembly Factbook™** is a Registered Trade Mark owned by Datanet.
2. All the maps are sketched and graphical representation only and have not been drawn to the scale and also not to represent the actual geographical area or boundary of the unit.
3. The data for the aforesaid analysis is based on authentic sources and has been culled from the various publications of Census, CSO and NSSO for district and block level data, various central and state government departments, Central & State Elections Commissions and the concerned Returning Officers' releases, Electoral Rolls, Election results and allied publications, internal assessment, surveys, estimates and analysis. Therefore, certain adjustment of data at micro level may have been done to arrive closer to the macro data.
4. Data have been provided on an "As Is" and "As AVAILABLE" basis
5. The colours shown in the maps or diagram and charts of a particular party, alliance or AC are indicative and do not represent them.
6. This publication which includes maps, sheets, graphs and data would be the property under copyright of Datanet only. The user may use these for its internal study, analysis and research purposes. It's public display, re-selling or any commercial uses by the user are not allowed.
7. Datanet has taken due care and caution in compilation and processing of data and allied information, but does not guarantee the accuracy, adequacy or completeness of any information/analysis and will be not responsible for any errors or omissions or for the results obtained from the use of such information/analysis.
8. All the contents for the publication have been culled from various authentic sources and Datanet reasonably believes such sources to be reliable, but does not make any representations, express or implied as to the accuracy or fitness of use of such information. The information or contents of the information/analysis do not constitute advice and should not be relied upon in making (or refraining from making) any decision. Any reliance placed upon the information provided by Datanet is the sole responsibility and strictly at the user's risk.
9. In no event will Datanet be liable for any damages (including, without limitation, damages for loss of business projects, or loss of profits) arising in contract, tort or otherwise from the use of or inability to use any of its contents, or from any action taken (or refrained from being taken) as a result of using the analysis or any of its contents. Datanet its directors, owners, editors, officials, employees, distributor and agents or any associate will not be liable for any errors in the information contained or any consequences arising from the use of the contents of the provided information/analysis.
10. If any provision of these terms and conditions is held invalid or illegal or unenforceable for any reason by any court of competent jurisdiction, such provision shall be severed and the remainder of provisions of the terms and conditions shall continue in full force and effect as if the Term of Use had been executed with the invalid, illegal or unenforceable provision eliminated.
11. If there are any discrepancies in the information provided, please bring it to attention of Datanet for suitable rectification measures.

Buy Online This Complete Book At
Indiastat Publication Book Store

www.indiastatpublications.com

or go directly at

[http://www.indiastatpublications.com/
Assembly_factbook/West_Bengal/Diamond_Harbour/
Bishnupur](http://www.indiastatpublications.com/Assembly_factbook/West_Bengal/Diamond_Harbour/Bishnupur)

 **indiastat**elections

ISBN : 978-93-5293-603-8

