



West Bengal

Assembly Factbook™

Budge Budge Assembly Constituency



Key Electoral Data of Budge Budge
Assembly Constituency (Vidhan Sabha)

West Bengal
Assembly FactbookTM
Budge Budge Assembly Constituency



Budge Budge Vidhan Sabha

Editor & Director

Dr. R.K. Thukral

Research Editor

Dr. Shafeeq Rahman

Compiled, Researched and Published by Datanet India Pvt. Ltd.

D-100, 1st Floor,

Okhla Industrial Area, Phase-I,
New Delhi- 110020.

Ph.: 91-11- 43580781-84

Email : support@indiastatpublications.com

Website : www.indiastatelections.com

Online Book Store :

www.indiastatpublications.com

Report No. : AFB/WB-156-0125

ISBN : 978-93-5293-608-3

First Edition : January, 2018

Eighth Updated Edition : January, 2025

Price : Rs. 11500/-

US\$ 310

© Datanet India Pvt. Ltd.

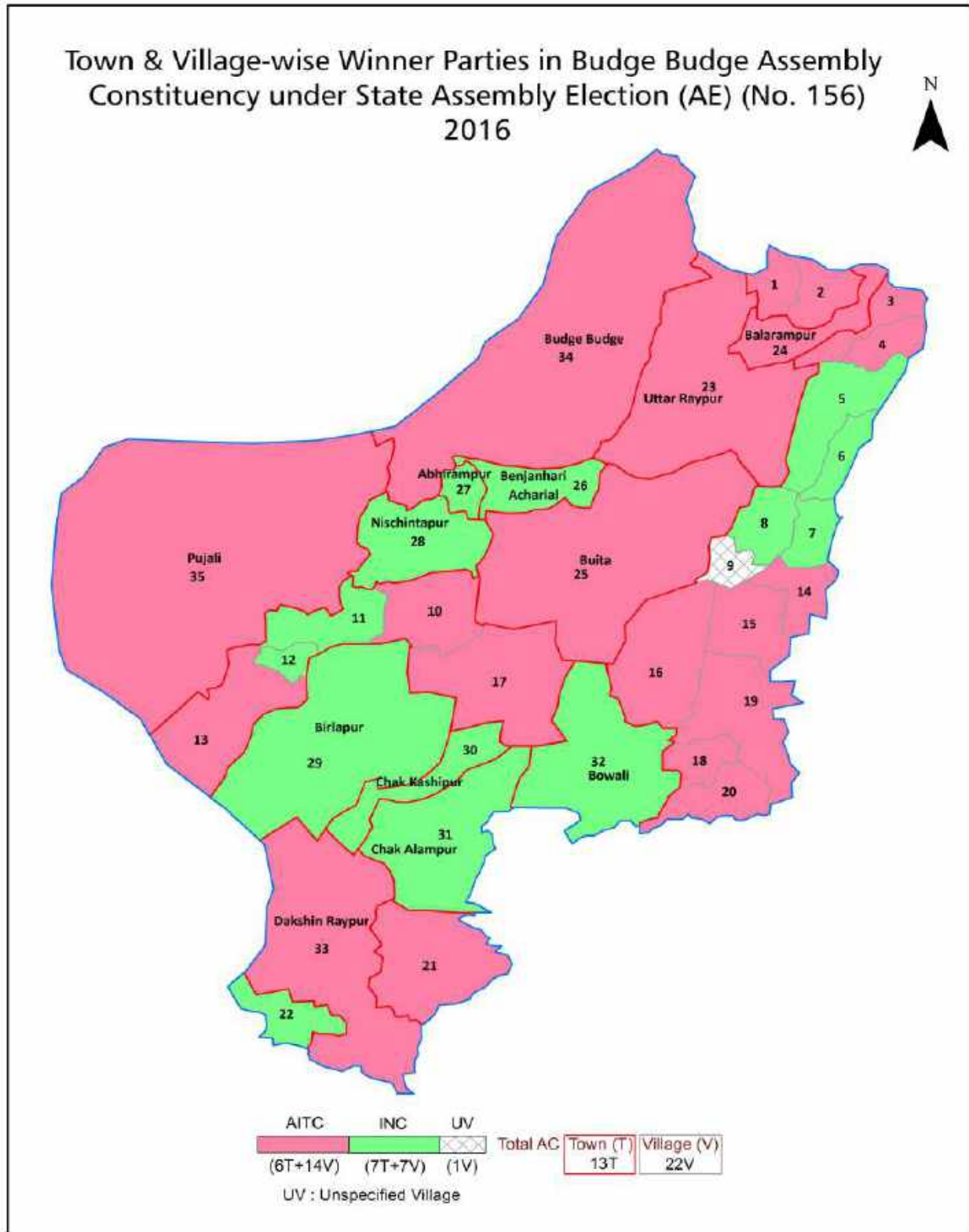
All rights reserved. No part of this book may be reproduced, stored in a retrieval system or transmitted in any form or by any means, mechanical photocopying, photographing, scanning, recording or otherwise without the prior written permission of the publisher. Please refer to Disclaimer at page no. 171 for the use of this publication.

Printed in India

Contents

No.	Particulars	Page No.
	Introduction	
1	Assembly Constituency - (Vidhan Sabha) at a Glance Features of Assembly as per Delimitation Commission of India (2008)	1-2
	Location and Political Maps	
2	Location Map Boundaries of Assembly Constituency - (Vidhan Sabha) in District Boundaries of Assembly Constituency under Parliamentary Constituency - (Lok Sabha) Town & Village-wise Winner Parties- 2024, 2021, 2019, 2016, 2014, 2011 and 2009	3-10
	Administrative Setup (2011)	
3	District Sub-district Towns Villages Inhabited Villages Uninhabited Villages Village Panchayat Intermediate Panchayat	11-12
	Demographics (2011)	
4	Population Households Rural/Urban Population Towns and Villages by Population Size Sex Ratio (Total & 0-6 Years) Religious Population Social Population Literacy Rate	13-14
	Electoral Features	
5	Important Dates of Last Elections Held Electors by Gender Service Electors Voters Voters Turnout Polling Stations & Average Number of Electors per Polling Station Electors by Age Group Present Elected Representatives	15-20
	Historical Summary Election Results	
6	Vote Share of Major Parties Winning Margin (Number & Percentage) Polarity of Parties Summary Result of Assembly Segment of Parliamentary Elections 2024, 2019, 2014, 2009, 2004 and 1999 Summary Result of Assembly Elections 2021, 2016, 2011, 2006, 2001, 1996, 1991, 1987, 1982, 1977, 1972, 1971, 1969, 1967, 1962, 1957 and 1952	21-46
	Polling Station Level Election Results	
7	Name and Number of Polling Station 2024, 2021, 2019, 2016, 2014, 2011 and 2009 Polling Station-wise Electors, Voters & Voters Turnout 2024, 2021, 2019, 2016, 2014, 2011 and 2009 Polling Station wise Elections Results 2024, 2021, 2019, 2016, 2014, 2011 and 2009	47-151
	Share of Assembly Constituency	
8	Share of Assembly Constituency - (Vidhan Sabha) in State, District and Parliamentary Constituency - (Lok Sabha)	152
	Socio-Economic Amenities (2011)	
9	Access to Administrative Units Agricultural, Manufacturing and Industrial Commodities Demographic Indicators Education Health & Manpower Drinking Water Supply Sanitation Entertainment and Recreations Infrastructure Power Food Allocation Distribution and Marketing of Agriculture Commodities Infrastructure Transport and Road Infrastructure Communication Banking and Financial Services Land Use Irrigation Source	154-168
10	Abbreviation & Sources	169-170
11	Disclaimer	171

Location & Political Map



Administrative Setup

List of Village Panchayat & Intermediate Panchayat (Block) Name - 2011

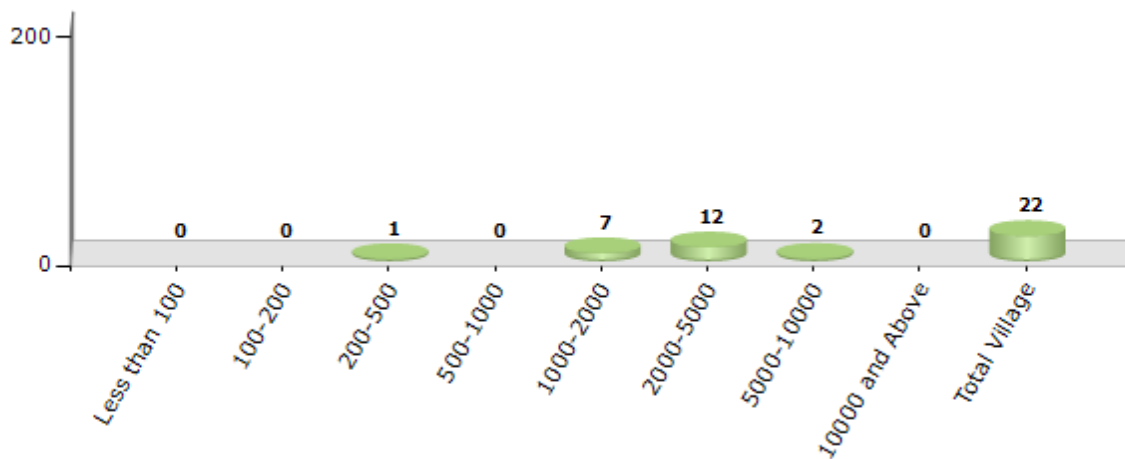
Village Name	Village Panchayat Name	Intermediate Panchayat Name
Atmarampur	Chingripota	Budge Budge - I
Banaraypur	North Bawali	Budge Budge - II
Betuabati	Chingripota	Budge Budge - I
Betuabati Rajarampur	Chingripota	Budge Budge - I
Chak Etbari	South Bawali	Budge Budge - II
Chak Nabasan	Uttar Raipur	Budge Budge - I
Chandipur	North Bawali	Budge Budge - II
Chingripota	Chingripota	Budge Budge - I
Dongaria	Dongaria Raipur	Budge Budge - II
Durgapur	Rajibpur	Budge Budge - I
Ghanasyambati	South Bawali	Budge Budge - II
Godakhali	Dongaria Raipur	Budge Budge - II
Jagatballavpur	Rajibpur	Budge Budge - I
Jamalpur	Nischintapur	Budge Budge - I
Kalinagar	South Bawali	Budge Budge - II
Kisorpur	Chingripota	Budge Budge - I
Maheswarpur	South Bawali	Budge Budge - II
Malangdar	South Bawali	Budge Budge - II
Moukhali	Rajibpur	Budge Budge - I
Nandarampur	Chingripota	Budge Budge - I
Parbati	Buta	Budge Budge - I
Sontoshpur	Chingripota	Budge Budge - I

Demographics

Number of Villages by Population Size - 2011

Less than 100	100-200	200-500	500-1000	1000-2000	2000-5000	5000-10000	10000 and Above	Total Village
0	0	1	0	7	12	2	0	22

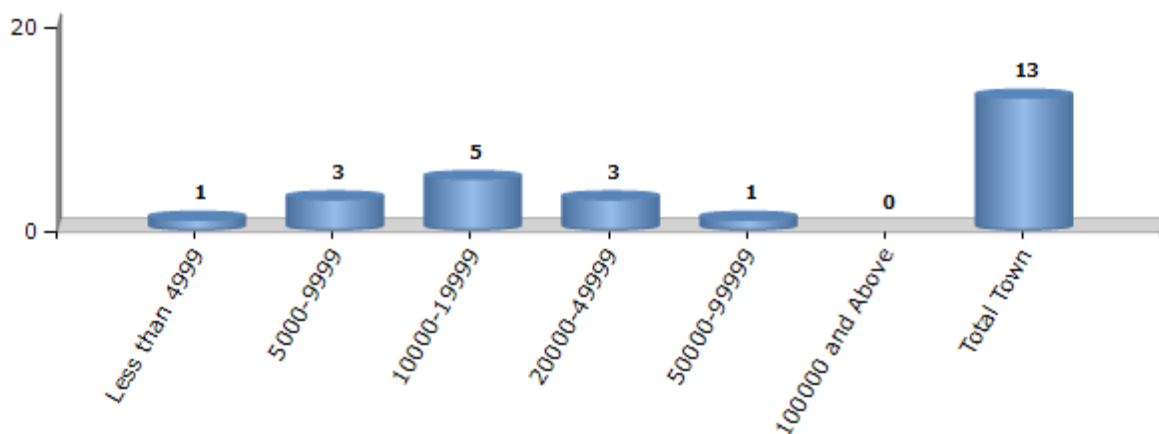
Number of Villages by Population Size - 2011



Number of Towns by Population Size - 2011

Less than 4999	5000-9999	10000-19999	20000-49999	50000-99999	100000 and Above	Total Town
1	3	5	3	1	0	13

Number of Towns by Population Size - 2011



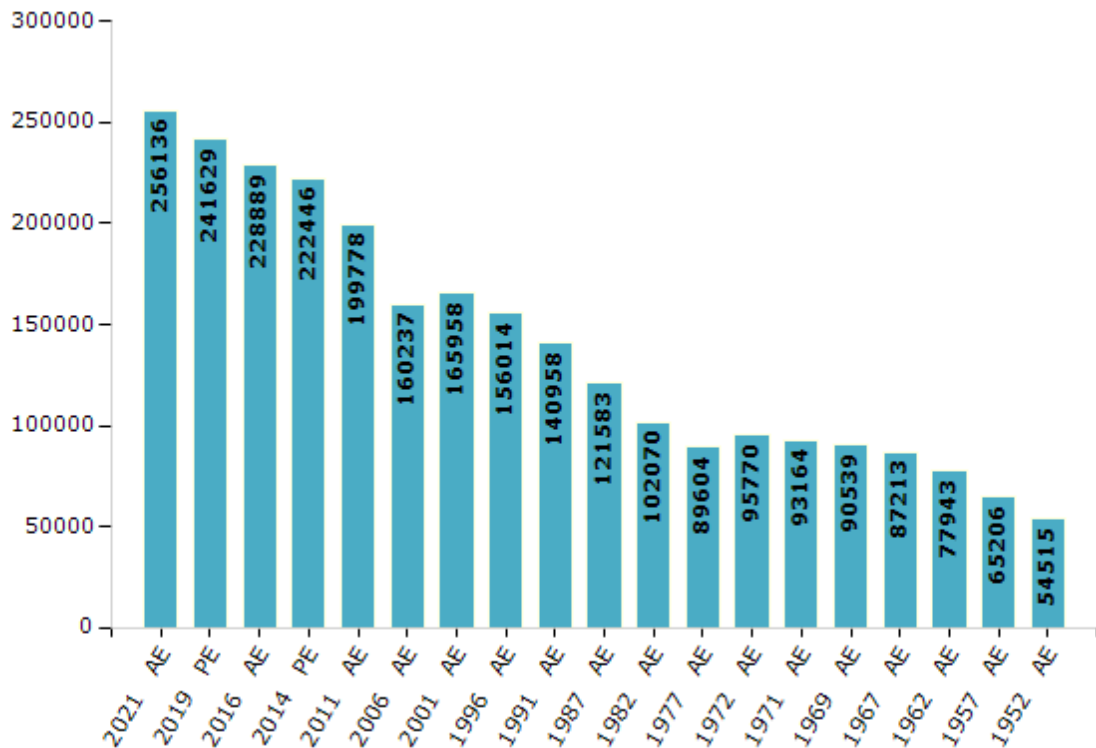
Electoral Features

Electors by Male & Female

Year	Male	Female	Others	Total
2021 AE	129603	126527	6	256136
2019 PE	123637	117986	6	241629
2016 AE	118435	110452	2	228889
2014 PE	116544	105899	3	222446
2011 AE	106397	93381	0	199778
2009 PE	-	-	-	-
2006 AE	86116	74121	-	160237
2004 PE	-	-	-	-
2001 AE	90243	75715	-	165958
1999 PE	-	-	-	-
1996 AE	86127	69887	-	156014

Year	Male	Female	Others	Total
1991 AE	82340	58618	-	140958
1987 AE	66876	54707	-	121583
1982 AE	55569	46501	-	102070
1977 AE	60652	28952	-	89604
1972 AE	58827	36943	-	95770
1971 AE	48942	44222	-	93164
1969 AE	55951	34588	-	90539
1967 AE	-	-	-	87213
1962 AE	-	-	-	77943
1957 AE	-	-	-	65206
1952 AE	-	-	-	54515

Number of Electors



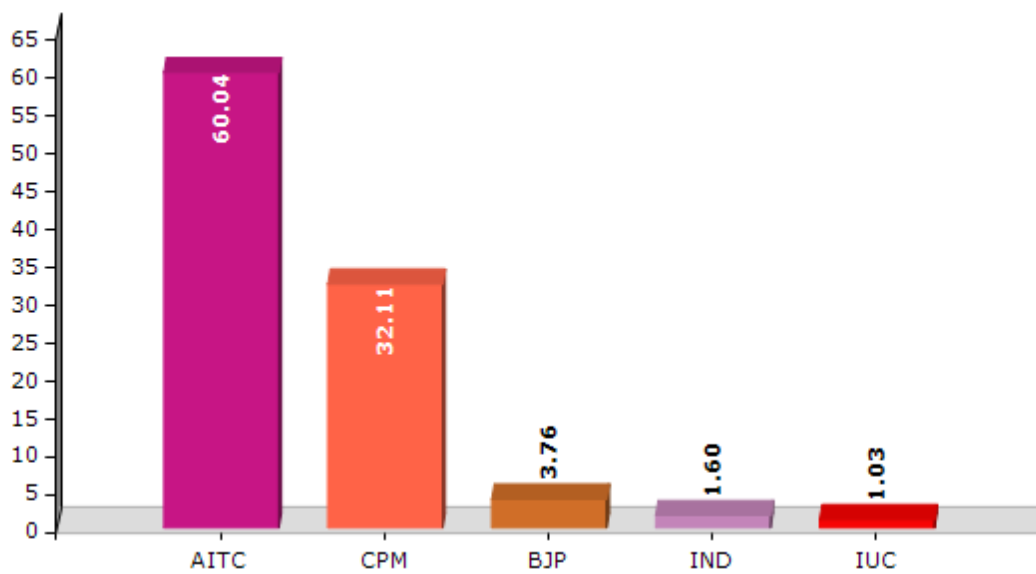
Note : AE : Assembly Election, PE : Assembly Segment of Parliamentary Election

Historical Summary Election Results

Summary Result of Assembly Election - 2011

Candidate Name	Party	Votes	Votes %
Ashok Kumar Deb	AITC	99915	60.04
Hrishikesh Podder	CPM	53426	32.11
Ariful Islam	BJP	6256	3.76
Shyama Prasad Santra	IND	2658	1.6
Sk. Basir Ali	IUC	1707	1.03
Mukunda Patla	BSP	1302	0.78
Maloy Santra	IND	1143	0.69

Votes Percentage of Top Parties - 2011



Polling Station Level Election Results

Number and Name of Polling Stations (PS) (2016)

Number of Polling Stations	Name of Polling Stations	Number of Polling Stations	Name of Polling Stations
1	Bade Kalinagar M F P School (Room No. 1)	22	Abbay High School (Room-2)
2	Bade Kalinagar M F P School (Room No. 2)	23	Abbay High School (Room-3`)
3	Bade Kalinagar M F P School (Room No. 3)	24	Abbay High School (Room-4`)
4	Kalinagar G S F P School (Room No. 1)	25	Bipin Smiriti Samity F.P.School(Room-1)
5	Siksha Niketan	26	Bipin Smiriti Samity F.P.School(Room-2)
6	Kalinagar G.S.F.P. School	27	Bipin Smiriti Samity F.P.School(Room-3)
7	Health Administrative Unit	28	Subhas M.F.P.Boy'S School(Room-1)
8	Budge Budge P.K.High School(Room-1)	29	Subhas M.F.P.Boy'S School(Room-2)
9	Budge Budge P.K.High School(Room-2)	30	Budge Budge Subhas Balika Vidyalaya (Room No. -1)
10	Budge Budge P.K.High School(Room-3)	31	Budge Budge Subhas Balika Vidyalaya (Room No. -2)
11	Budge Budge P.K.High School(Room-4)	32	Subhas M.F.P.Boy'S School(Room-3)
12	Budge Budge P.K.High School(Room-5)	33	Budge Budge Subhas Balika Vidyalaya (Room No. -3)
13	Budge Budge P.K.High School(Room-6)	34	Subhas Girl'S High School(Room-4)
14	Budge Budge Uchcha Balika Vidyalaya (Room-1)	35	Budge Budge Jute Mill U.P.Moktab (Room-1)
15	Budge Budge Uchcha Balika Vidyalaya (Room-2)	36	Budge Budge Jute Mill U.P.Moktab (Room-2)
16	Manual M.F.P.School (Room-1)	37	Silver Jubilee M.F.P. School(Room-1)
17	Manual M.F.P.School (Room-2)	38	Silver Jubilee M.F.P. School (Room-2)
18	Manual M.F.P.School (Room-3)	39	Parbati Vidyalaya (Room-1)
19	Budge Budge College (Room-1)	40	Parbati Vidyalaya (Room-2)
20	Budge Budge College (Room-2)	41	Janata Vidya Mandir (Room-1)
21	Abbay High School (Room-1`)	42	Janata Vidya Mandir (Room-2)

Contd....

Polling Station Level Election Results

Polling Station-wise Votes Secured by Overall Top Five Parties in Budge Budge Assembly in Assembly Election (AE) under Diamond Harbour Parliamentary Constituency in West Bengal (2016)

Number of Polling Station	Winner - Ashok Kumar Deb (AITC)	Runner-up - Sk. Mujibar Rahaman (INC)	3rd - Uma Shankar Ghosh Dastidar (BJP)	4th - Ali Basir Sk. (WPOI)	5th - Kajal Dutta (CPI(ML) (L))	NOTA	Other	Total Votes Secured
36	266	211	137	12	3	4	1	634
37	368	232	134	5	5	25	10	779
38	342	369	24	20	4	17	7	783
39	355	327	60	11	6	20	8	787
40	375	312	173	11	17	22	7	917
41	441	240	109	1	0	8	10	809
42	211	92	121	0	4	10	1	439
43	385	436	25	10	5	7	9	877
44	399	417	15	7	5	8	8	859
45	318	483	17	27	9	9	7	870
46	263	321	15	11	1	3	7	621
47	336	302	33	14	0	8	3	696
48	290	295	110	27	1	9	5	737
49	264	200	125	2	1	8	6	606
50	201	198	132	1	0	4	7	543
51	204	387	8	2	2	1	3	607
52	345	274	85	4	6	11	5	730
53	401	286	119	7	5	8	14	840
54	225	317	30	9	1	10	12	604
55	233	148	100	3	5	11	5	505
56	429	311	111	10	10	8	16	895
57	281	271	31	2	3	15	6	609
58	321	315	63	5	7	5	8	724
59	183	245	57	2	1	10	10	508
60	433	491	27	8	5	26	12	1002
61	255	399	29	5	3	14	9	714
62	99	214	27	3	6	5	5	359
63	NV	NV	NV	NV	NV	NV	NV	NV
64	36	162	32	4	3	7	4	248
65	76	169	12	2	4	4	1	268
66	240	330	66	2	6	14	10	668
67	212	212	68	5	1	7	6	511
68	364	268	100	4	3	19	8	766
69	229	260	128	6	14	7	12	656
70	177	221	146	2	7	3	8	564

Contd....

Polling Station Level Election Results

Winner, Runner-up and 3rd Party Position & Winning Margin According to Polling Stations in Budge Budge Assembly in Assembly Election (AE) under Diamond Harbour Parliamentary Constituency in West Bengal (2016)

Polling Station Number	Winner Party	Winner Votes (%)	Runner-up Party	Runner-up Votes (%)	Winning Margin Votes (%)	Third Party	Third Party Votes (%)	Other Votes (%)
75	INC	169 (47.21)	AITC	142 (39.66)	27 (7.55)	BJP	25 (6.98)	22 (6.15)
76	INC	340 (41.62)	AITC	291 (35.62)	49 (6)	BJP	156 (19.09)	30 (3.67)
77	AITC	334 (43.89)	INC	286 (37.58)	48 (6.31)	BJP	111 (14.59)	30 (3.94)
78	AITC	316 (50.89)	INC	184 (29.63)	132 (21.26)	BJP	94 (15.14)	27 (4.35)
79	INC	374 (62.54)	AITC	181 (30.27)	193 (32.27)	BJP	14 (2.34)	29 (4.85)
80	INC	328 (48.59)	AITC	312 (46.22)	16 (2.37)	WPOI	11 (1.63)	24 (3.56)
81	AITC	300 (51.72)	INC	179 (30.86)	121 (20.86)	BJP	77 (13.28)	24 (4.14)
82	AITC	178 (47.47)	INC	127 (33.87)	51 (13.6)	BJP	54 (14.4)	16 (4.27)
83	AITC	403 (45.18)	INC	360 (40.36)	43 (4.82)	BJP	87 (9.75)	42 (4.71)
84	AITC	189 (48.96)	INC	118 (30.57)	71 (18.39)	BJP	69 (17.88)	10 (2.59)
85	INC	306 (47)	AITC	229 (35.18)	77 (11.82)	BJP	91 (13.98)	25 (3.84)
86	AITC	372 (52.47)	INC	263 (37.09)	109 (15.38)	BJP	60 (8.46)	14 (1.97)
87	AITC	378 (56.93)	INC	164 (24.7)	214 (32.23)	BJP	94 (14.16)	28 (4.22)
88	AITC	373 (53.36)	INC	292 (41.77)	81 (11.59)	WPOI	13 (1.86)	21 (3)
89	AITC	350 (47.55)	INC	329 (44.7)	21 (2.85)	BJP	32 (4.35)	25 (3.4)
90	AITC	530 (60.36)	BJP	183 (20.84)	347 (39.52)	INC	128 (14.58)	37 (4.21)
91	AITC	255 (52.58)	INC	211 (43.51)	44 (9.07)	BJP	6 (1.24)	13 (2.68)
92	AITC	331 (68.11)	INC	114 (23.46)	217 (44.65)	BJP	29 (5.97)	12 (2.47)
93	AITC	525 (59.39)	INC	310 (35.07)	215 (24.32)	WPOI	24 (2.71)	25 (2.83)
94	INC	297 (45.34)	AITC	264 (40.31)	33 (5.03)	BJP	66 (10.08)	28 (4.27)
95	AITC	310 (54.1)	INC	238 (41.54)	72 (12.56)	BJP	10 (1.75)	15 (2.62)
96	INC	496 (51.24)	AITC	427 (44.11)	69 (7.13)	BJP	18 (1.86)	27 (2.79)
97	INC	210 (41.26)	AITC	192 (37.72)	18 (3.54)	BJP	65 (12.77)	42 (8.25)
98	INC	251 (36.12)	AITC	235 (33.81)	16 (2.31)	BJP	158 (22.73)	51 (7.34)
99	INC	319 (42.88)	AITC	281 (37.77)	38 (5.11)	BJP	117 (15.73)	27 (3.63)
100	INC	541 (52.02)	AITC	459 (44.13)	82 (7.89)	BJP	14 (1.35)	26 (2.5)
101	AITC	348 (52.25)	INC	226 (33.93)	122 (18.32)	BJP	73 (10.96)	19 (2.85)
102	INC	297 (50.08)	AITC	235 (39.63)	62 (10.45)	WPOI	27 (4.55)	34 (5.73)
103	AITC	389 (41.56)	INC	343 (36.65)	46 (4.91)	BJP	176 (18.8)	28 (2.99)
104	INC	188 (37.38)	AITC	169 (33.6)	19 (3.78)	BJP	124 (24.65)	22 (4.37)
105	INC	303 (50.75)	AITC	170 (28.48)	133 (22.27)	BJP	99 (16.58)	25 (4.19)
106	INC	483 (49.04)	AITC	363 (36.85)	120 (12.19)	WPOI	76 (7.72)	63 (6.4)
107	INC	299 (44.23)	AITC	246 (36.39)	53 (7.84)	BJP	109 (16.12)	22 (3.25)
108	AITC	241 (48.3)	INC	137 (27.45)	104 (20.85)	BJP	111 (22.24)	10 (2)
109	AITC	199 (38.94)	INC	175 (34.25)	24 (4.69)	BJP	122 (23.87)	15 (2.94)
110	INC	326 (52.24)	AITC	197 (31.57)	129 (20.67)	BJP	78 (12.5)	23 (3.69)
111	INC	335 (41.51)	AITC	317 (39.28)	18 (2.23)	BJP	130 (16.11)	25 (3.1)

Contd....

Socio-Economic Amenities - Rural

Access to Education Facilities

Particulars	Number of Villages (% of Population)				
	Available	Not Available	If Not Available (Distance of Nearest Facility)		
			A	B	C
Govt. Primary School	21 (97)	1 (3)	0 (0)	0 (0)	0 (0)
Private Primary School	1 (2)	21 (98)	0 (0)	0 (0)	0 (0)
Govt. Middle School	10 (59)	12 (41)	6 (21)	0 (0)	0 (0)
Private Middle School	0 (0)	22 (100)	0 (0)	1 (0)	0 (0)
Govt. Secondary School	6 (30)	16 (70)	9 (31)	2 (5)	1 (3)
Private Secondary School	0 (0)	22 (100)	0 (0)	0 (0)	0 (0)
Govt. Senior Secondary School	3 (20)	19 (80)	9 (34)	3 (8)	1 (3)
Private Senior Secondary School	0 (0)	22 (100)	0 (0)	0 (0)	0 (0)
Govt. Arts and Science Degree College	0 (0)	22 (100)	1 (5)	15 (56)	3 (8)
Private Arts and Science Degree College	0 (0)	22 (100)	0 (0)	1 (4)	0 (0)
Govt. Engineering College	0 (0)	22 (100)	0 (0)	0 (0)	0 (0)
Private Engineering College	0 (0)	22 (100)	3 (16)	6 (23)	6 (18)
Govt. Medicine College	0 (0)	22 (100)	0 (0)	0 (0)	5 (29)
Private Medicine College	0 (0)	22 (100)	0 (0)	3 (6)	7 (22)
Govt. Management Institute	0 (0)	22 (100)	0 (0)	1 (5)	7 (32)
Private Management Institute	0 (0)	22 (100)	1 (5)	1 (3)	8 (22)
Govt. Polytechnic	0 (0)	22 (100)	0 (0)	5 (23)	9 (29)
Private Polytechnic	0 (0)	22 (100)	0 (0)	1 (3)	0 (0)
Govt. Vocational Training School/ITI	0 (0)	22 (100)	0 (0)	2 (6)	3 (13)
Private Vocational Training School/ITI	2 (20)	20 (80)	0 (0)	1 (3)	6 (18)
Govt. Non Formal Training Centre	0 (0)	22 (100)	0 (0)	0 (0)	3 (14)
Private Non Formal Training Centre	0 (0)	22 (100)	0 (0)	7 (20)	0 (0)
Govt. School For Disabled	0 (0)	22 (100)	1 (3)	6 (24)	5 (22)
Private School For Disabled	0 (0)	22 (100)	0 (0)	0 (0)	3 (8)
Government Others	9 (32)	13 (68)	0 (0)	0 (0)	0 (0)
Private Others	0 (0)	22 (100)	0 (0)	0 (0)	0 (0)

Note : Distance A : Less than 5 km; B : Between 5-10 km; C : 10+ km.; Source : Data Analysis is based on 2011 Census.

DISCLAIMER

The Terms of Use and Disclaimer of Datanet India Private Limited (hereinafter referred to as "Datanet") for use of this analysis report of **Budge Budge Assembly Constituency (Budge Budge Vidhan Sabha)** :-

1. **Assembly Factbook™** is a Registered Trade Mark owned by Datanet.
2. All the maps are sketched and graphical representation only and have not been drawn to the scale and also not to represent the actual geographical area or boundary of the unit.
3. The data for the aforesaid analysis is based on authentic sources and has been culled from the various publications of Census, CSO and NSSO for district and block level data, various central and state government departments, Central & State Elections Commissions and the concerned Returning Officers' releases, Electoral Rolls, Election results and allied publications, internal assessment, surveys, estimates and analysis. Therefore, certain adjustment of data at micro level may have been done to arrive closer to the macro data.
4. Data have been provided on an "As Is" and "As AVAILABLE" basis
5. The colours shown in the maps or diagram and charts of a particular party, alliance or AC are indicative and do not represent them.
6. This publication which includes maps, sheets, graphs and data would be the property under copyright of Datanet only. The user may use these for its internal study, analysis and research purposes. It's public display, re-selling or any commercial uses by the user are not allowed.
7. Datanet has taken due care and caution in compilation and processing of data and allied information, but does not guarantee the accuracy, adequacy or completeness of any information/analysis and will be not responsible for any errors or omissions or for the results obtained from the use of such information/analysis.
8. All the contents for the publication have been culled from various authentic sources and Datanet reasonably believes such sources to be reliable, but does not make any representations, express or implied as to the accuracy or fitness of use of such information. The information or contents of the information/analysis do not constitute advice and should not be relied upon in making (or refraining from making) any decision. Any reliance placed upon the information provided by Datanet is the sole responsibility and strictly at the user's risk.
9. In no event will Datanet be liable for any damages (including, without limitation, damages for loss of business projects, or loss of profits) arising in contract, tort or otherwise from the use of or inability to use any of its contents, or from any action taken (or refrained from being taken) as a result of using the analysis or any of its contents. Datanet its directors, owners, editors, officials, employees, distributor and agents or any associate will not be liable for any errors in the information contained or any consequences arising from the use of the contents of the provided information/analysis.
10. If any provision of these terms and conditions is held invalid or illegal or unenforceable for any reason by any court of competent jurisdiction, such provision shall be severed and the remainder of provisions of the terms and conditions shall continue in full force and effect as if the Term of Use had been executed with the invalid, illegal or unenforceable provision eliminated.
11. If there are any discrepancies in the information provided, please bring it to attention of Datanet for suitable rectification measures.

Buy Online This Complete Book At
Datanet India eBooks Store

www.indiastatpublications.com

or go directly at

[http://www.indiastatpublications.com/
Assembly_factbook/West_Bengal/Diamond_Harbour/
Budge_Budge](http://www.indiastatpublications.com/Assembly_factbook/West_Bengal/Diamond_Harbour/Budge_Budge)

 **india**stat**elections**

