



West Bengal

Assembly Factbook™

Diamond Harbour Assembly Constituency



Key Electoral Data of Diamond Harbour
Assembly Constituency (Vidhan Sabha)

West Bengal

Assembly FactbookTM

Diamond Harbour Assembly Constituency



Diamond Harbour Vidhan Sabha

Editor & Director

Dr. R.K. Thukral

Research Editor

Dr. Shafeeq Rahman

Compiled, Researched and Published by Datanet India Pvt. Ltd.

D-100, 1st Floor,

Okhla Industrial Area, Phase-I,
New Delhi- 110020.

Ph.: 91-11- 43580781-84

Email : support@indiastatpublications.com

Website : www.indiastatelections.com

Online Book Store :

www.indiastatpublications.com

Report No. : AFB/WB-143-0125

ISBN : 978-93-5293-633-5

First Edition : January, 2018

Eighth Updated Edition : January, 2025

Price : Rs. 11500/-

US\$ 310

© Datanet India Pvt. Ltd.

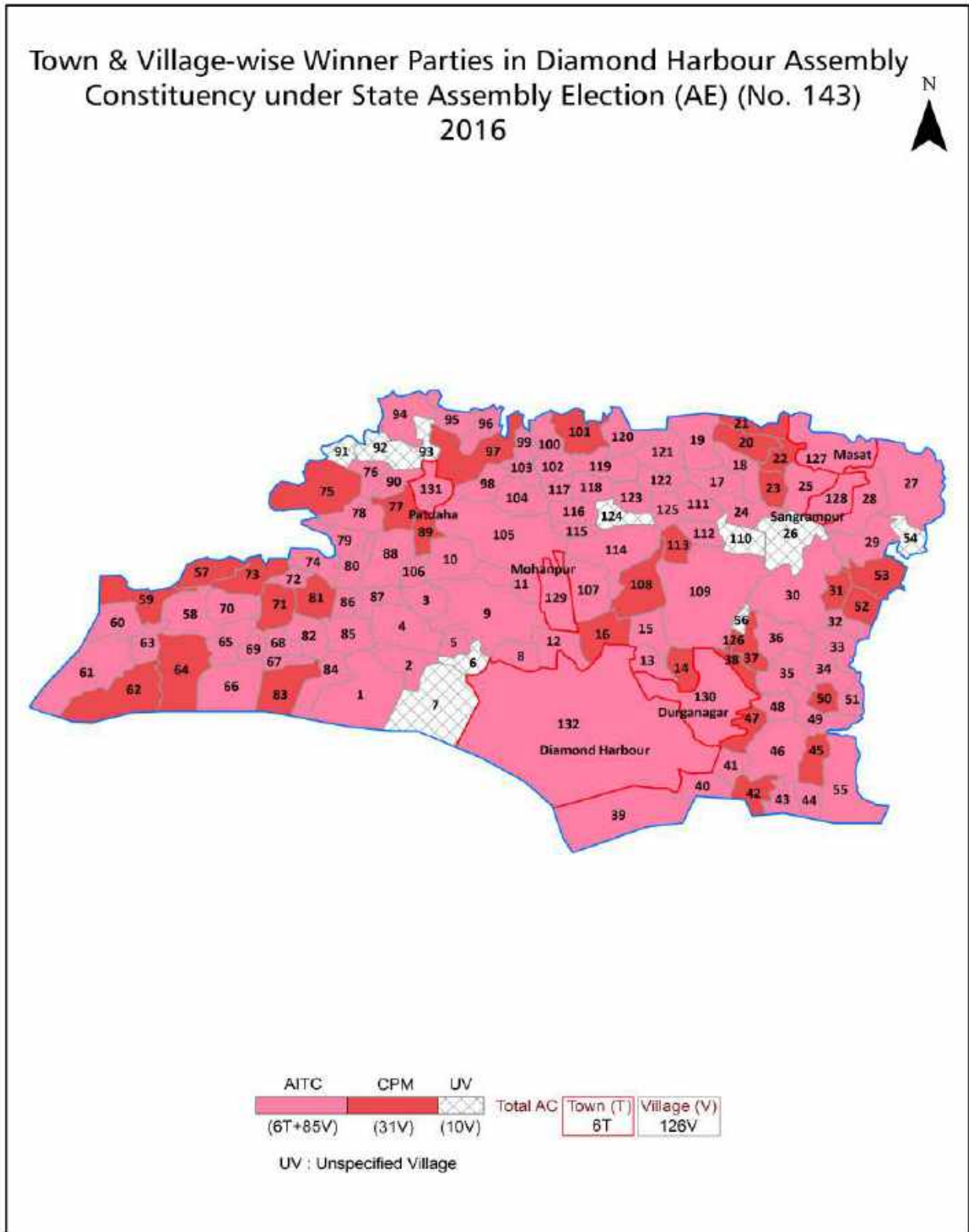
All rights reserved. No part of this book may be reproduced, stored in a retrieval system or transmitted in any form or by any means, mechanical photocopying, photographing, scanning, recording or otherwise without the prior written permission of the publisher. Please refer to Disclaimer at page no. 176 for the use of this publication.

Printed in India

Contents

No.	Particulars	Page No.
	Introduction	
1	Assembly Constituency - (Vidhan Sabha) at a Glance Features of Assembly as per Delimitation Commission of India (2008)	1-2
	Location and Political Maps	
2	Location Map Boundaries of Assembly Constituency - (Vidhan Sabha in District Boundaries of Assembly Constituency under Parliamentary Constituency - (Lok Sabha) Town & Village-wise Winner Parties- 2024, 2021, 2019, 2016, 2014, 2011 and 2009	3-10
	Administrative Setup (2011)	
3	District Sub-district Towns Villages Inhabited Villages Uninhabited Villages Village Panchayat Intermediate Panchayat	11-17
	Demographics (2011)	
4	Population Households Rural/Urban Population Towns and Villages by Population Size Sex Ratio (Total & 0-6 Years) Religious Population Social Population Literacy Rate	18-19
	Electoral Features	
5	Important Dates of Last Elections Held Electors by Gender Service Electors Voters Voters Turnout Polling Stations & Average Number of Electors per Polling Station Electors by Age Group Present Elected Representatives	20-25
	Historical Summary Election Results	
6	Vote Share of Major Parties Winning Margin (Number & Percentage Polarity of Parties Summary Result of Assembly Segment of Parliamentary Elections 2024, 2019, 2014, 2009, 2004 and 1999 Summary Result of Assembly Elections 2021, 2016, 2011, 2006, 2001, 1996, 1991, 1987, 1982, 1977, 1972, 1971, 1969, 1967, 1962, 1957 and 1952	26-51
	Polling Station Level Election Results	
7	Name and Number of Polling Station 2024, 2021, 2019, 2016, 2014, 2011 and 2009 Polling Station-wise Electors, Voters & Voters Turnout 2024, 2021, 2019, 2016, 2014, 2011 and 2009 Polling Station wise Elections Results 2024, 2021, 2019, 2016, 2014, 2011 and 2009	52-156
	Share of Assembly Constituency	
8	Share of Assembly Constituency - (Vidhan Sabha) in State, District and Parliamentary Constituency - (Lok Sabha)	157
	Socio-Economic Amenities (2011)	
9	Access to Administrative Units Agricultural, Manufacturing and Industrial Commodities Demographic Indicators Education Health & Manpower Drinking Water Supply Sanitation Entertainment and Recreations Infrastructure Power Food Allocation Distribution and Marketing of Agriculture Commodities Infrastructure Transport and Road Infrastructure Communication Banking and Financial Services Land Use Irrigation Source	159-173
10	Abbreviation & Sources	174-175
11	Disclaimer	176

Location & Political Map



Administrative Setup

List of Village Panchayat & Intermediate Panchayat (Block) Name - 2011

Village Name	Village Panchayat Name	Intermediate Panchayat Name
Agneshwar	Patra	Diamond Harbour - II
Akrapunji	Mathur	Diamond Harbour - II
Ambalhara	Basuldanga	Diamond Harbour - I
Amira	Sarisa	Diamond Harbour - II
Andharia	Mathur	Diamond Harbour - II
Aoasberia	Khorda	Diamond Harbour - II
Asapur	Mathur	Diamond Harbour - II
Asurali	Khorda	Diamond Harbour - II
Atkrishnarampur	Kanpur Dhanaberia	Diamond Harbour - I
Bagda	Patra	Diamond Harbour - II
Bahadurpur	Harindanga	Diamond Harbour - I
Banbahadurpur	Kanpur Dhanaberia	Diamond Harbour - I
Bangla	Khorda	Diamond Harbour - II
Baradron	Kanpur Dhanaberia	Diamond Harbour - I
Baria	Bolsiddhi Kalinagar	Diamond Harbour - I
Basuldanga	Basuldanga	Diamond Harbour - I
Bazarbaria Krishnarampur	Basuldanga	Diamond Harbour - I
Bendal	Mashat	Diamond Harbour - I
Bhogpunji	Mashat	Diamond Harbour - I
Bhushna	Kamarpole	Diamond Harbour - II
Bolsiddhi	Bolsiddhi Kalinagar	Diamond Harbour - I
Chak Deulpotar	Parulia	Diamond Harbour - I
Chakloknath	Nurpur	Diamond Harbour - II
Chanda	Basuldanga	Diamond Harbour - I
Chandabamuntala	Khorda	Diamond Harbour - II
Chandnagar	Patra	Diamond Harbour - II
Cheora	Sarisa	Diamond Harbour - II
Dagira	Basuldanga	Diamond Harbour - I
Dakjoari	Khorda	Diamond Harbour - II

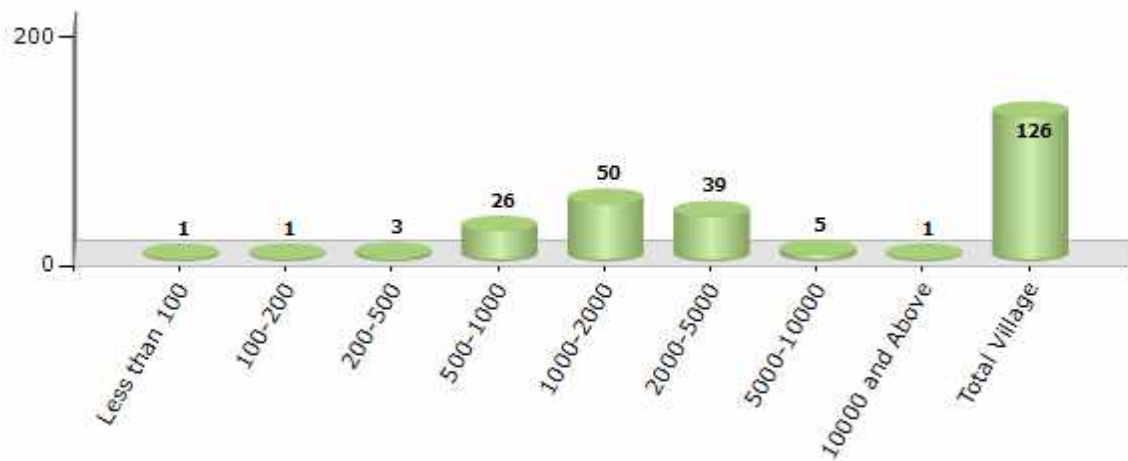
Contd....

Demographics

Number of Villages by Population Size - 2011

Less than 100	100-200	200-500	500-1000	1000-2000	2000-5000	5000-10000	10000 and Above	Total Village
1	1	3	26	50	39	5	1	126

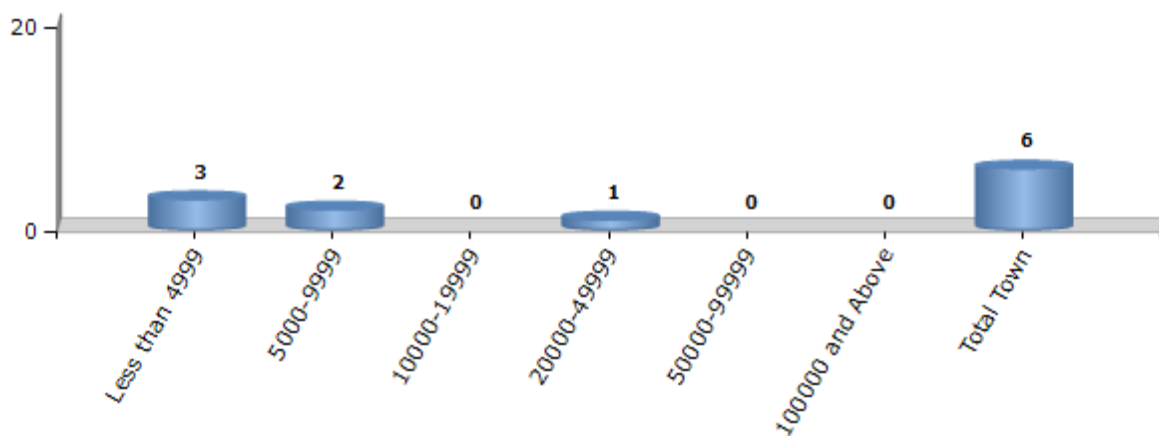
Number of Villages by Population Size - 2011



Number of Towns by Population Size - 2011

Less than 4999	5000-9999	10000-19999	20000-49999	50000-99999	100000 and Above	Total Town
3	2	0	1	0	0	6

Number of Towns by Population Size - 2011

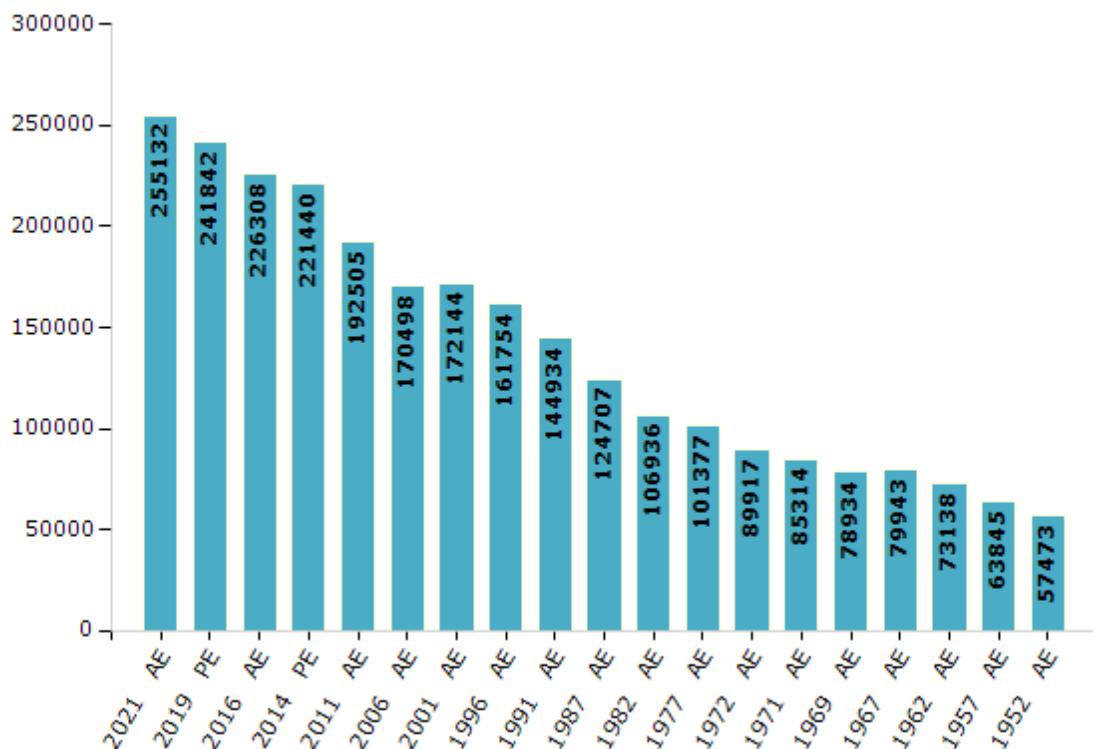


Electoral Features

Electors by Male & Female

Year	Male	Female	Others	Total	Year	Male	Female	Others	Total
2021 AE	128963	126164	5	255132	1991 AE	79722	65212	-	144934
2019 PE	123222	118616	4	241842	1987 AE	68597	56110	-	124707
2016 AE	116516	109788	4	226308	1982 AE	54516	52420	-	106936
2014 PE	114290	107149	1	221440	1977 AE	55772	45605	-	101377
2011 AE	100578	91927	0	192505	1972 AE	54551	35366	-	89917
2009 PE	-	-	-	-	1971 AE	51188	34126	-	85314
2006 AE	88699	81799	-	170498	1969 AE	47361	31573	-	78934
2004 PE	-	-	-	-	1967 AE	-	-	-	79943
2001 AE	87712	84432	-	172144	1962 AE	-	-	-	73138
1999 PE	-	-	-	-	1957 AE	-	-	-	63845
1996 AE	83216	78538	-	161754	1952 AE	-	-	-	57473

Number of Electors



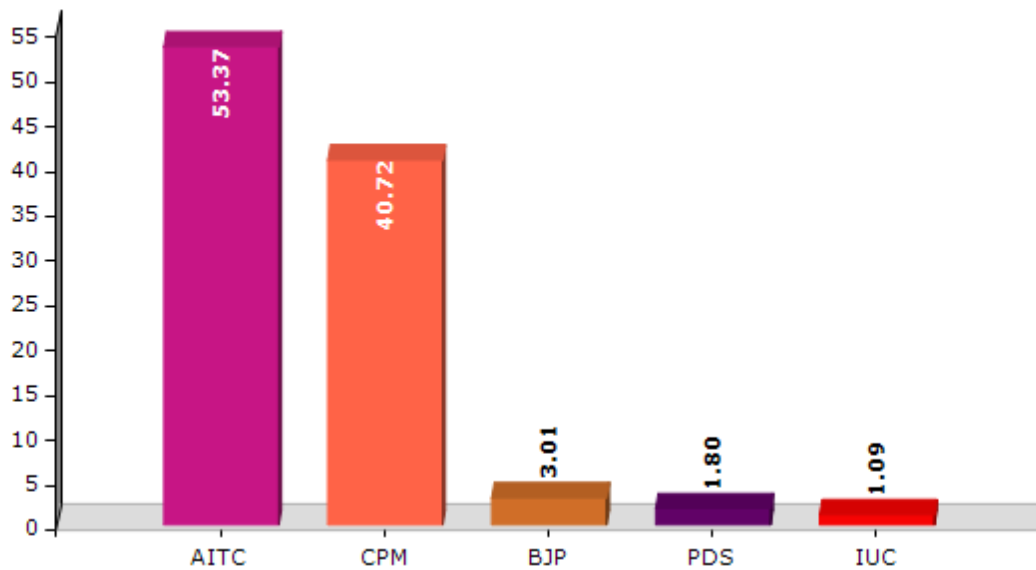
Note : AE : Assembly Election, PE : Assembly Segment of Parliamentary Election

Historical Summary Election Results

Summary Result of Assembly Election - 2011

Candidate Name	Party	Votes	Votes %
Dipak Kumar Halder	AITC	87645	53.37
Subhra Sau	CPM	66871	40.72
Krishna Baidya	BJP	4946	3.01
Mousumi Maitra	PDS	2951	1.8
Md. Shamsut Touhid Purkait	IUC	1797	1.09

Votes Percentage of Top Parties - 2011



Polling Station Level Election Results

Number and Name of Polling Stations (PS) (2016)

Number of Polling Stations	Name of Polling Stations	Number of Polling Stations	Name of Polling Stations
1	Nila Adarsha Junior Basic School, Room No.1	22	Noorpur F.P School, Room No. - 2
2	Nila Adarsha Junior Basic School, Room No.2	23	Dakshin Shimulberia F.P School
3	Khanjapur F.P School	24	Roychak Primary School, Room No. - 1
4	Shrifalberia Sikshaniketan F.P School	25	Roychak Primary School, Room No. - 2
5	Noorpur Shiksha Sadan F.P School	26	Karaiberiya Khanjapur F.P School, Room No.- 1
6	Noorpur Thakur Anukul Chandra Highschool	27	Karaiberiya Khanjapur F.P School, Room No.- 2
7	Sukdebpur F.P School, Room No. - 1	28	Parjana F.P School
8	Sukdebpur F.P School, Room No. - 2	29	Goragachha F.P School
9	Bhabanipur Bibek Bharati Bidyapith	30	Diamand Harbour J.K. S. Balika Bidyalaya
10	Mkundapur Bhabanipur F.P School	31	Kushberia J.B. School
11	Mkundapur State Plan F.P School	32	Mathur J.M. High School (H.S.), Room No. - 1
12	Maheswara F.P School	33	Mathur J.M. High School (H.S.), Room No. - 2
13	Shahid Ashutosh Kankjole Junior Basicschool	34	Mankhand F.P School, Room No. - 1
14	Purba Kankjole F.P School	35	Mankhand F.P School, Room No. - 2
15	Bhabanipur South F.P School	36	Ashapur F.P School
16	Noorpur High Madrasah (H.S.), Room No. - 1	37	Gandaberia S.S.K
17	Noorpur High Madrasah (H.S.), Room No. - 2	38	Pipulat F.P School
18	Noorpur Purba Para F.P School, Room No. -1	39	Kultukari F.P School
19	Noorpur Purba Para F.P School, Room No. -2	40	Andharika F.P School
20	Durgapur F.P School	41	Kholakhali F.P School, Room No. - 1
21	Noorpur F.P School, Room No. - 1	42	Kholakhali F.P School, Room No. - 2

Contd....

Polling Station Level Election Results

Polling Station-wise Votes Secured by Overall Top Five Parties in Diamond Harbour Assembly in Assembly Election (AE) under Diamond Harbour Parliamentary Constituency in West Bengal (2016)

Number of Polling Station	Winner - Dipak Kumar Halder (AITC)	Runner-up - Dr. Abul Hasnat (CPM)	3rd - Balaram Halder (BJP)	4th - Swapan Mondal (IND)	5th - Rokeya Bibi (BSP)	NOTA	Other	Total Votes Secured
36	238	306	32	2	2	6	6	592
37	417	239	27	6	1	6	2	698
38	436	546	36	10	7	15	15	1065
39	253	232	28	1	2	4	4	524
40	274	197	47	0	0	2	3	523
41	472	376	43	3	1	6	8	909
42	291	96	14	3	0	1	2	407
43	443	375	54	9	5	6	7	899
44	272	286	45	5	2	4	5	619
45	300	325	49	9	2	9	9	703
46	385	256	20	4	0	6	6	677
47	420	309	98	9	3	6	11	856
48	461	285	140	3	7	7	9	912
49	306	148	90	4	3	8	2	561
50	275	272	9	5	0	8	6	575
51	243	207	76	2	3	3	2	536
52	174	267	97	4	5	9	9	565
53	214	462	49	5	5	5	5	745
54	401	394	60	8	4	10	5	882
55	165	321	57	7	3	3	5	561
56	278	325	64	2	2	11	4	686
57	305	346	109	9	5	13	17	804
58	550	340	239	5	1	10	11	1156
59	387	404	170	6	1	5	14	987
60	378	336	54	0	1	7	3	779
61	168	182	44	0	0	4	5	403
62	320	397	18	0	2	5	1	743
63	254	49	7	3	0	1	0	314
64	497	445	28	6	5	21	14	1016
65	452	390	21	7	2	10	7	889
66	455	314	42	7	3	7	14	842
67	344	211	67	9	2	11	6	650
68	224	201	94	4	2	7	4	536
69	233	101	30	5	0	0	4	373
70	514	463	12	5	1	3	5	1003

Contd....

Polling Station Level Election Results

Winner, Runner-up and 3rd Party Position & Winning Margin According to Polling Stations in Diamond Harbour Assembly in Assembly Election (AE) under Diamond Harbour Parliamentary Constituency in West Bengal (2016)

Polling Station Number	Winner Party	Winner Votes (%)	Runner-up Party	Runner-up Votes (%)	Winning Margin Votes (%)	Third Party	Third Party Votes (%)	Other Votes (%)
75	AITC	492 (46.24)	CPM	486 (45.68)	6 (0.56)	BJP	36 (3.38)	50 (4.7)
76	CPM	533 (50.28)	AITC	418 (39.43)	115 (10.85)	BJP	60 (5.66)	49 (4.62)
77	CPM	305 (42.72)	AITC	252 (35.29)	53 (7.43)	BJP	125 (17.51)	32 (4.48)
78	CPM	552 (50.18)	AITC	473 (43)	79 (7.18)	BJP	31 (2.82)	44 (4)
79	AITC	200 (33.61)	BJP	200 (33.61)	0 (0)	CPM	175 (29.41)	20 (3.36)
80	AITC	227 (47.19)	CPM	199 (41.37)	28 (5.82)	BJP	37 (7.69)	18 (3.74)
81	CPM	218 (34.94)	BJP	212 (33.97)	6 (0.97)	AITC	174 (27.88)	20 (3.21)
82	AITC	425 (46.5)	CPM	421 (46.06)	4 (0.44)	BJP	47 (5.14)	21 (2.3)
83	AITC	563 (58.58)	CPM	361 (37.57)	202 (21.01)	IND (SM)	10 (1.04)	27 (2.81)
84	CPM	290 (42.9)	AITC	281 (41.57)	9 (1.33)	BJP	93 (13.76)	12 (1.78)
85	CPM	195 (33.74)	AITC	189 (32.7)	6 (1.04)	BJP	174 (30.1)	20 (3.46)
86	AITC	519 (51.64)	BJP	364 (36.22)	155 (15.42)	CPM	99 (9.85)	23 (2.29)
87	AITC	430 (51.13)	CPM	329 (39.12)	101 (12.01)	BJP	59 (7.02)	23 (2.73)
88	AITC	498 (50.3)	CPM	475 (47.98)	23 (2.32)	BJP	8 (0.81)	9 (0.91)
89	AITC	406 (51.39)	CPM	349 (44.18)	57 (7.21)	BJP	14 (1.77)	21 (2.66)
90	AITC	401 (47.12)	CPM	401 (47.12)	0 (0)	BJP	14 (1.65)	35 (4.11)
91	AITC	347 (47.34)	CPM	342 (46.66)	5 (0.68)	BJP	22 (3)	22 (3)
92	AITC	309 (50.33)	CPM	219 (35.67)	90 (14.66)	BJP	67 (10.91)	19 (3.09)
93	AITC	449 (55.99)	CPM	243 (30.3)	206 (25.69)	BJP	95 (11.85)	15 (1.87)
94	AITC	238 (56.94)	CPM	143 (34.21)	95 (22.73)	BJP	29 (6.94)	8 (1.91)
95	CPM	284 (46.79)	AITC	213 (35.09)	71 (11.7)	BJP	96 (15.82)	14 (2.31)
96	AITC	391 (56.91)	CPM	194 (28.24)	197 (28.67)	BJP	79 (11.5)	23 (3.35)
97	CPM	265 (42.47)	AITC	246 (39.42)	19 (3.05)	BJP	87 (13.94)	26 (4.17)
98	AITC	244 (44.77)	CPM	226 (41.47)	18 (3.3)	BJP	66 (12.11)	9 (1.65)
99	AITC	328 (47.33)	CPM	203 (29.29)	125 (18.04)	BJP	147 (21.21)	15 (2.16)
100	CPM	246 (42.34)	AITC	239 (41.14)	7 (1.2)	BJP	80 (13.77)	16 (2.75)
101	AITC	323 (49.77)	CPM	212 (32.67)	111 (17.1)	BJP	94 (14.48)	20 (3.08)
102	AITC	208 (53.47)	CPM	99 (25.45)	109 (28.02)	BJP	72 (18.51)	10 (2.57)
103	AITC	352 (46.07)	CPM	212 (27.75)	140 (18.32)	BJP	171 (22.38)	29 (3.8)
104	AITC	380 (50.33)	BJP	174 (23.05)	206 (27.28)	CPM	161 (21.32)	40 (5.3)
105	AITC	554 (57.95)	CPM	322 (33.68)	232 (24.27)	BJP	55 (5.75)	25 (2.62)
106	CPM	621 (61.24)	AITC	378 (37.28)	243 (23.96)	BJP	6 (0.59)	9 (0.89)
107	AITC	585 (54.37)	CPM	458 (42.57)	127 (11.8)	IND (SM)	10 (0.93)	23 (2.14)
108	AITC	650 (59.96)	CPM	397 (36.62)	253 (23.34)	BJP	22 (2.03)	15 (1.38)
109	AITC	431 (55.68)	CPM	320 (41.34)	111 (14.34)	IUC	9 (1.16)	14 (1.81)
110	AITC	326 (57.9)	CPM	218 (38.72)	108 (19.18)	BJP	10 (1.78)	9 (1.6)
111	AITC	643 (55)	CPM	454 (38.84)	189 (16.16)	IND (SM)	23 (1.97)	49 (4.19)

Contd....

Socio-Economic Amenities - Rural

Access to Education Facilities

Particulars	Number of Villages (% of Population)				
	Available	Not Available	If Not Available (Distance of Nearest Facility)		
			A	B	C
Govt. Primary School	122 (99)	4 (1)	0 (0)	0 (0)	0 (0)
Private Primary School	3 (6)	123 (94)	0 (0)	0 (0)	0 (0)
Govt. Middle School	37 (40)	89 (60)	57 (34)	6 (4)	0 (0)
Private Middle School	0 (0)	126 (100)	0 (0)	0 (0)	0 (0)
Govt. Secondary School	31 (33)	95 (67)	67 (48)	6 (4)	0 (0)
Private Secondary School	1 (0)	125 (100)	0 (0)	0 (0)	0 (0)
Govt. Senior Secondary School	11 (11)	115 (89)	67 (48)	16 (14)	1 (1)
Private Senior Secondary School	0 (0)	126 (100)	0 (0)	0 (0)	0 (0)
Govt. Arts and Science Degree College	3 (4)	123 (96)	18 (16)	41 (33)	44 (35)
Private Arts and Science Degree College	0 (0)	126 (100)	0 (0)	0 (0)	0 (0)
Govt. Engineering College	0 (0)	126 (100)	2 (1)	11 (10)	17 (8)
Private Engineering College	1 (0)	125 (100)	25 (27)	22 (15)	15 (13)
Govt. Medicine College	0 (0)	126 (100)	2 (1)	1 (0)	87 (71)
Private Medicine College	1 (1)	125 (99)	1 (1)	0 (0)	1 (1)
Govt. Management Institute	0 (0)	126 (100)	0 (0)	2 (1)	68 (49)
Private Management Institute	0 (0)	126 (100)	0 (0)	0 (0)	22 (20)
Govt. Polytechnic	0 (0)	126 (100)	1 (1)	3 (2)	75 (53)
Private Polytechnic	0 (0)	126 (100)	8 (10)	2 (2)	4 (6)
Govt. Vocational Training School/ITI	1 (0)	125 (100)	18 (22)	22 (12)	24 (20)
Private Vocational Training School/ITI	0 (0)	126 (100)	9 (7)	10 (9)	5 (3)
Govt. Non Formal Training Centre	5 (3)	121 (97)	8 (11)	11 (4)	19 (19)
Private Non Formal Training Centre	0 (0)	126 (100)	7 (4)	3 (1)	0 (0)
Govt. School For Disabled	0 (0)	126 (100)	2 (1)	2 (2)	67 (55)
Private School For Disabled	0 (0)	126 (100)	9 (6)	0 (0)	3 (2)
Government Others	2 (2)	124 (98)	0 (0)	0 (0)	0 (0)
Private Others	0 (0)	126 (100)	0 (0)	0 (0)	0 (0)

Note : Distance A : Less than 5 km; B : Between 5-10 km; C : 10+ km.; Source : Data Analysis is based on 2011 Census.

DISCLAIMER

The Terms of Use and Disclaimer of Datanet India Private Limited (hereinafter referred to as "Datanet") for use of this analysis report of **Diamond Harbour Assembly Constituency (Diamond Harbour Vidhan Sabha)** :-

1. **Assembly Factbook™** is a Registered Trade Mark owned by Datanet.
2. All the maps are sketched and graphical representation only and have not been drawn to the scale and also not to represent the actual geographical area or boundary of the unit.
3. The data for the aforesaid analysis is based on authentic sources and has been culled from the various publications of Census, CSO and NSSO for district and block level data, various central and state government departments, Central & State Elections Commissions and the concerned Returning Officers' releases, Electoral Rolls, Election results and allied publications, internal assessment, surveys, estimates and analysis. Therefore, certain adjustment of data at micro level may have been done to arrive closer to the macro data.
4. Data have been provided on an "As Is" and "As AVAILABLE" basis
5. The colours shown in the maps or diagram and charts of a particular party, alliance or AC are indicative and do not represent them.
6. This publication which includes maps, sheets, graphs and data would be the property under copyright of Datanet only. The user may use these for its internal study, analysis and research purposes. It's public display, re-selling or any commercial uses by the user are not allowed.
7. Datanet has taken due care and caution in compilation and processing of data and allied information, but does not guarantee the accuracy, adequacy or completeness of any information/analysis and will be not responsible for any errors or omissions or for the results obtained from the use of such information/analysis.
8. All the contents for the publication have been culled from various authentic sources and Datanet reasonably believes such sources to be reliable, but does not make any representations, express or implied as to the accuracy or fitness of use of such information. The information or contents of the information/analysis do not constitute advice and should not be relied upon in making (or refraining from making) any decision. Any reliance placed upon the information provided by Datanet is the sole responsibility and strictly at the user's risk.
9. In no event will Datanet be liable for any damages (including, without limitation, damages for loss of business projects, or loss of profits) arising in contract, tort or otherwise from the use of or inability to use any of its contents, or from any action taken (or refrained from being taken) as a result of using the analysis or any of its contents. Datanet its directors, owners, editors, officials, employees, distributor and agents or any associate will not be liable for any errors in the information contained or any consequences arising from the use of the contents of the provided information/analysis.
10. If any provision of these terms and conditions is held invalid or illegal or unenforceable for any reason by any court of competent jurisdiction, such provision shall be severed and the remainder of provisions of the terms and conditions shall continue in full force and effect as if the Term of Use had been executed with the invalid, illegal or unenforceable provision eliminated.
11. If there are any discrepancies in the information provided, please bring it to attention of Datanet for suitable rectification measures.

**Buy Online This Complete Book At
Datanet India eBooks Store**

www.indiastatpublications.com

or go directly at

[http://www.indiastatpublications.com/
Assembly_factbook/West_Bengal/Diamond_Harbour/
Diamond_Harbour](http://www.indiastatpublications.com/Assembly_factbook/West_Bengal/Diamond_Harbour/Diamond_Harbour)

 **india**stat**elections**

