



West Bengal

# Assembly Factbook™

Maheshtala Assembly Constituency



Key Electoral Data of Maheshtala  
Assembly Constituency (Vidhan Sabha)

West Bengal  
**Assembly Factbook**<sup>TM</sup>  
Maheshtala Assembly Constituency



Maheshtala Vidhan Sabha

## **Editor & Director**

Dr. R.K. Thukral

## **Research Editor**

Dr. Shafeeq Rahman

## **Compiled, Researched and Published by Datanet India Pvt. Ltd.**

D-100, 1st Floor,

Okhla Industrial Area, Phase-I,  
New Delhi- 110020.

Ph.: 91-11- 43580781-84

Email : support@indiastatpublications.com

Website : www.indiastatelections.com

## **Online Book Store :**

www.indiastatpublications.com

**Report No. :** AFB/WB-155-0125

**ISBN :** 978-93-5293-728-8

**First Edition :** January, 2018

**Eighth Updated Edition :** January, 2025

**Price :** Rs. 11500/-

US\$ 310

## **© Datanet India Pvt. Ltd.**

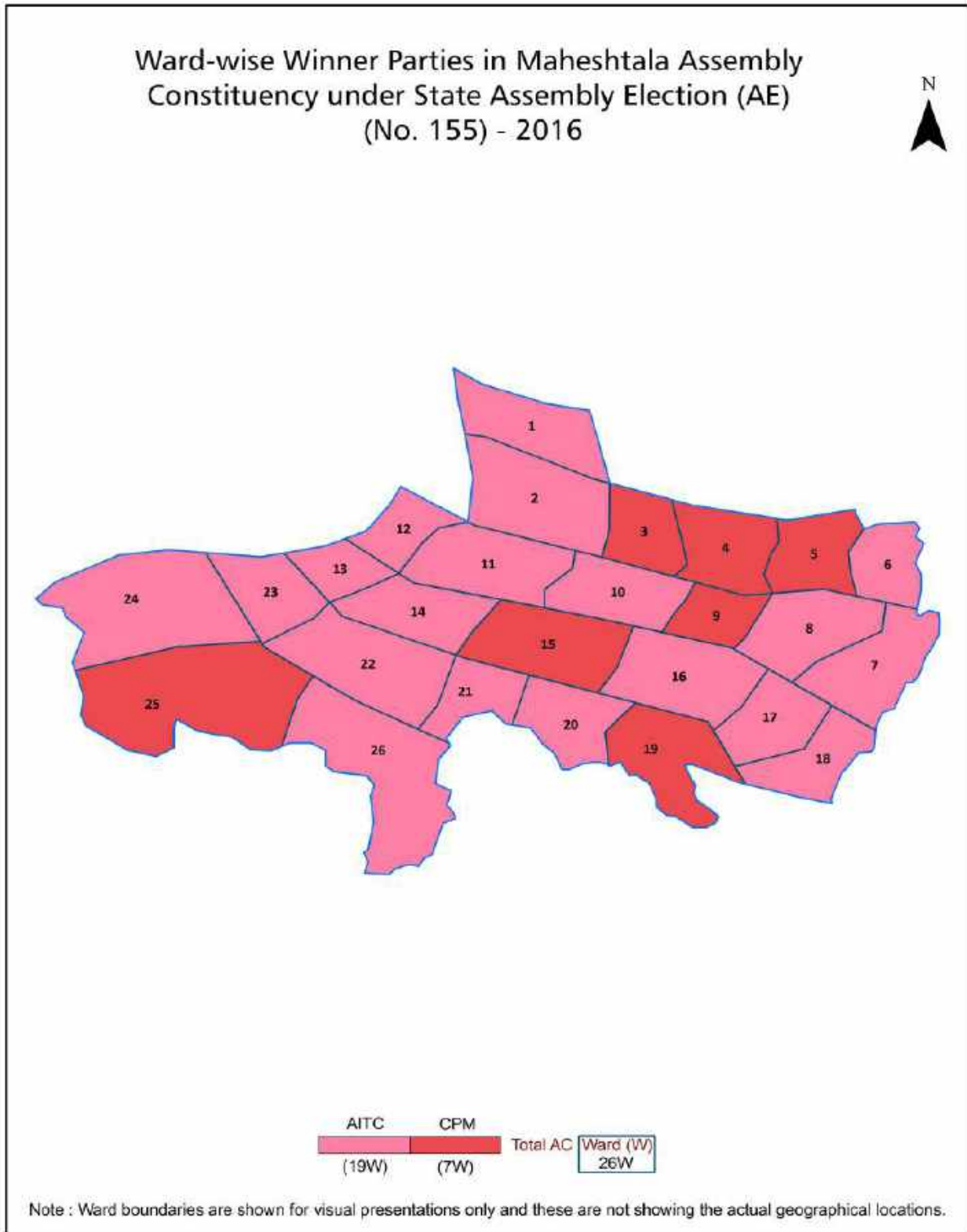
All rights reserved. No part of this book may be reproduced, stored in a retrieval system or transmitted in any form or by any means, mechanical photocopying, photographing, scanning, recording or otherwise without the prior written permission of the publisher. Please refer to Disclaimer at page no. 161 for the use of this publication.

Printed in India

## Contents

No.	Particulars	Page No.
	<b>Introduction</b>	
1	Assembly Constituency - (Vidhan Sabha) at a Glance   Features of Assembly as per Delimitation Commission of India (2008)	1-2
	<b>Location and Political Maps</b>	
2	Location Map   Boundaries of Assembly Constituency - (Vidhan Sabha) in District   Boundaries of Assembly Constituency under Parliamentary Constituency - (Lok Sabha)   Ward-wise Winner Parties- 2024, 2021, 2019, 2016, 2014, 2011 and 2009	3-10
	<b>Administrative Setup (2011)</b>	
3	District   Sub-district   Towns   Villages   Inhabited Villages   Uninhabited Villages   Village Panchayat   Intermediate Panchayat	11
	<b>Demographics (2011)</b>	
4	Population   Households   Rural/Urban Population   Ward by Population Size   Sex Ratio (Total & 0-6 Years)   Religious Population   Social Population   Literacy Rate	12-13
	<b>Electoral Features</b>	
5	Important Dates of Last Elections Held   Electors by Gender   Service Electors   Voters   Voters Turnout   Polling Stations & Average Number of Electors per Polling Station   Electors by Age Group   Present Elected Representatives	14-19
	<b>Historical Summary Election Results</b>	
6	Vote Share of Major Parties   Winning Margin (Number & Percentage)   Polarity of Parties   Summary Result of Assembly Segment of Parliamentary Elections 2024, 2019, 2014, 2009, 2004 and 1999   Summary Result of Assembly Elections 2021, 2016, 2011, 2006, 2001, 1996, 1991, 1987, 1982, 1977, 1972, 1971, 1969, 1967, 1962, 1957 and 1952	20-45
	<b>Polling Station Level Election Results</b>	
7	Name and Number of Polling Station 2024, 2021, 2019, 2016, 2014, 2011 and 2009   Polling Station-wise Electors, Voters & Voters Turnout 2024, 2021, 2019, 2016, 2014, 2011 and 2009   Polling Station wise Elections Results 2024, 2021, 2019, 2016, 2014, 2011 and 2009	46-156
	<b>Share of Assembly Constituency</b>	
8	Share of Assembly Constituency - (Vidhan Sabha) in State, District and Parliamentary Constituency - (Lok Sabha)	157
9	<b>Abbreviation &amp; Sources</b>	159-160
10	<b>Disclaimer</b>	161

Location & Political Map

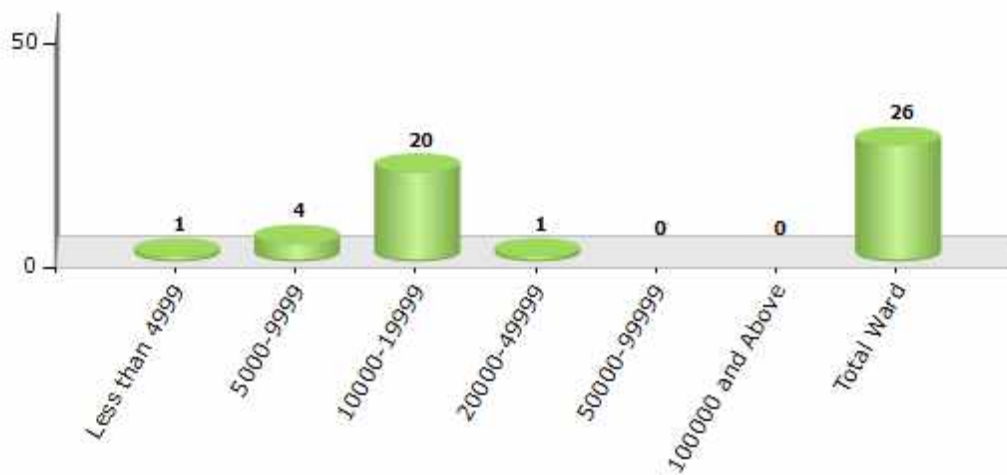


## Demographics

### Number of Ward by Population Size - 2011

Less than 4999	5000-9999	10000-19999	20000-49999	50000-99999	100000 and Above	Total Ward
1	4	20	1	0	0	26

Number of Ward by Population Size - 2011

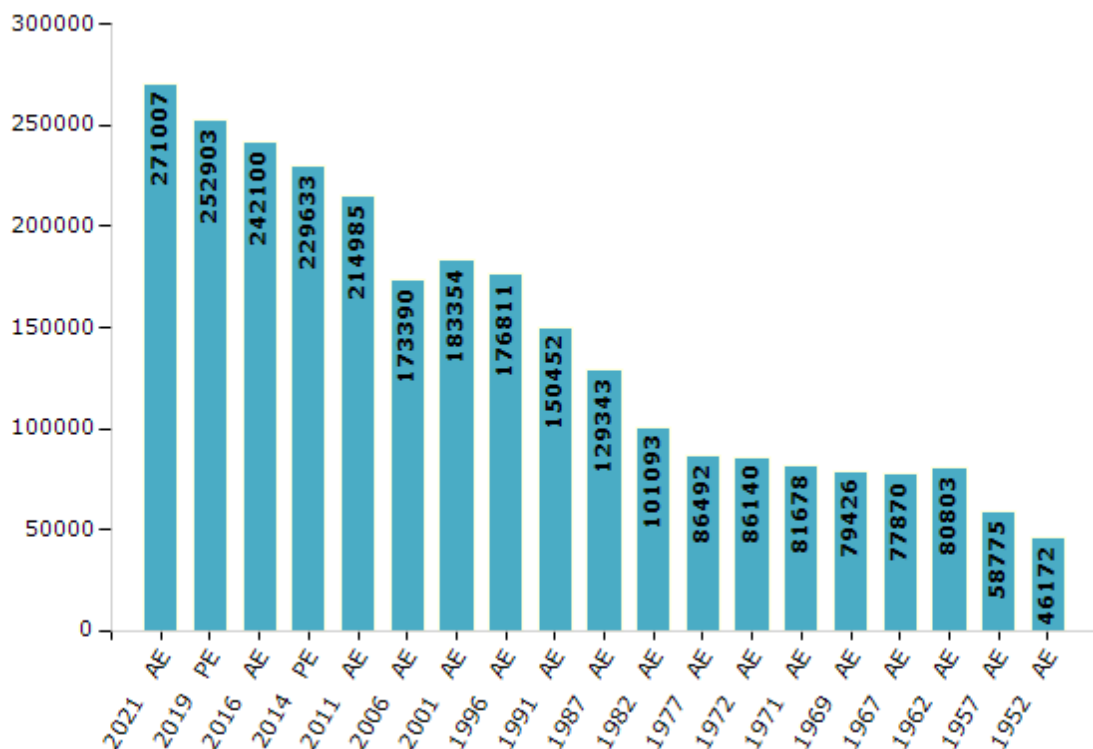


## Electoral Features

### Electors by Male & Female

Year	Male	Female	Others	Total	Year	Male	Female	Others	Total
2021 AE	136180	134816	11	271007	1991 AE	85649	64803	-	150452
2019 PE	129007	123890	6	252903	1987 AE	71169	58174	-	129343
2016 AE	123794	118304	2	242100	1982 AE	55779	45314	-	101093
2014 PE	118318	111313	2	229633	1977 AE	53150	33342	-	86492
2011 AE	111531	103454	0	214985	1972 AE	47247	38893	-	86140
2009 PE	-	-	-	-	1971 AE	42887	38791	-	81678
2006 AE	93884	79506	-	173390	1969 AE	42990	36436	-	79426
2004 PE	-	-	-	-	1967 AE	-	-	-	77870
2001 AE	99064	84290	-	183354	1962 AE	-	-	-	80803
1999 PE	-	-	-	-	1957 AE	-	-	-	58775
1996 AE	96526	80285	-	176811	1952 AE	-	-	-	46172

Number of Electors



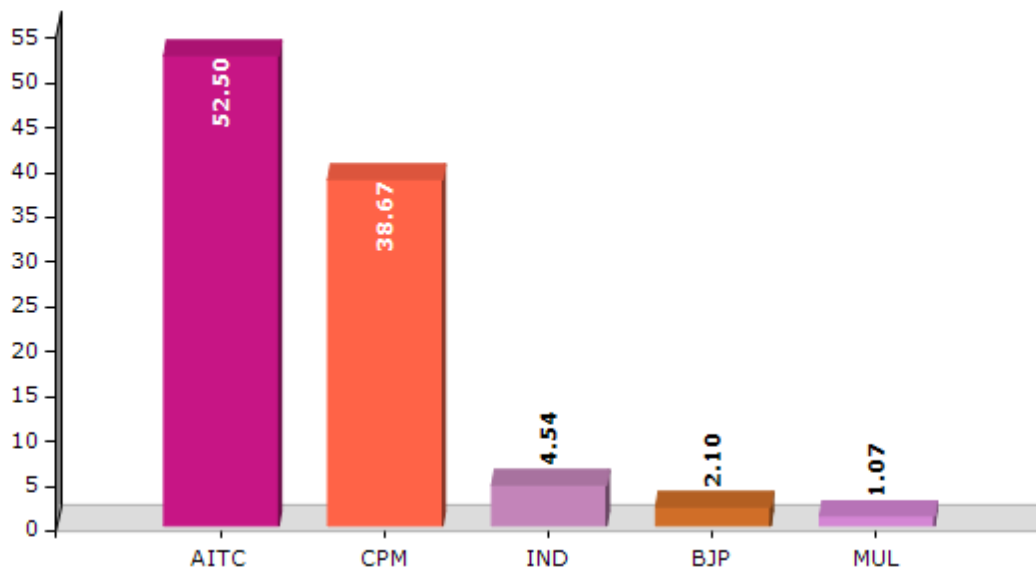
Note : AE : Assembly Election, PE : Assembly Segment of Parliamentary Election

## Historical Summary Election Results

### Summary Result of Assembly Election - 2011

Candidate Name	Party	Votes	Votes %
Kasturi Das	AITC	92211	52.5
Sk.Md.Israil	CPM	67928	38.67
Ramani Naskar	IND	7971	4.54
Sisir Kumar Mukhapadhyay	BJP	3689	2.1
Sagirauddin Laskar	MUL	1882	1.07
Debashish Bose	PDS	1168	0.66
Monoranjon Naskar	IND	807	0.46

Votes Percentage of Top Parties - 2011





## Polling Station Level Election Results

### Number and Name of Polling Stations (PS) (2016)

Number of Polling Stations	Name of Polling Stations	Number of Polling Stations	Name of Polling Stations
1	Dakshin Kankhuli F.P. Vidyalaya (R-1)	22	Bibekananda Vidyapith (R-1)
2	Dakshin Kankhuli F.P. Vidyalaya (R-2)	23	Bibekananda Vidyapith (R-2)
3	Satghara Jr. Basic School (R-1)	24	Cosmopolitan Children Foundation ( R-1)
4	Satghara Jr. Basic School (R-2)	25	Cosmopolitan Children Foundation ( R-2)
5	Dakhin Kankhuli F.P. Vidyalaya (R-3)	26	Santoshpur Public A.P.Vidyalaya(R-1)
6	Satghara Madrasha Siksha Kendra( R-1)	27	Santoshpur Public A.P.Vidyalaya(R-2)
7	Satghara Madrasha Siksha Kendra( R-2)	28	Rampur Sebak Sangha (Room-1)
8	Kankhuli Purbapara Jr. High School (R-1)	29	Rampur Sebak Sangha (Room-2)
9	Kankhuli Purbapara Jr. High School (R-2)	30	Rampur F.P. School (R-1)
10	Kankhuli Purbapara Jr. High School (R-3)	31	Rampur F.P. School (R-2)
11	Kankhuli Purbapara Jr. High School (R-4)	32	Rampur F.P. School (R-3)
12	Padirhati Santoshpur F.P. Vidyalaya (R- 1)	33	Dirogio Smriti Vidyalaya (R-1)
13	Padirhati Santoshpur F.P. Vidyalaya (R- 2)	34	Dirogio Smriti Vidyalaya (R-2)
14	Padirhati Santoshpur F.P. Vidyalaya (R- 3)	35	Dirogio Smriti Vidyalaya (R-3)
15	Padirhati Santoshpur F.P. Vidyalaya (R- 4)	36	Bhatsala Junior High . School (R - 1)
16	Netaji Subhas High School (R-1)	37	Bhatsala Junior High . School (R - 2)
17	Netaji Subhas High School (R-2)	38	Bhatsala F.P. School (R - 1)
18	Santoshpur Public High Madrsha( R-1)	39	Bhatsala F.P. School (R - 2)
19	Santoshpur Public High Madrsha( R-2)	40	Bhatsala F.P. School (R - 3)
20	Netaji Subhas G.S.F.P.School	41	Bhatsala F.P. School (R - 4)
21	Sapa Roypur F.P.School(Room-1)	42	Gopalpur Shitala Vidyalaya( High) (Room-1)

Contd....

## Polling Station Level Election Results

### Polling Station-wise Votes Secured by Overall Top Five Parties in Maheshtala Assembly in Assembly Election (AE) under Diamond Harbour Parliamentary Constituency in West Bengal (2016)

Number of Polling Station	Winner - Kasturi Das (AITC)	Runner-up - Samik Lahiri (CPM)	3rd - Kartic Ch. Ghosh (BJP)	4th - Debashish Bose (PDS)	5th - Bechu Mondal (IND)	NOTA	Other	Total Votes Secured
36	361	337	30	7	2	9	0	746
37	189	273	15	4	7	6	0	494
38	252	286	85	13	6	13	0	655
39	111	179	9	2	4	2	0	307
40	360	297	93	10	4	14	0	778
41	368	321	105	10	4	21	0	829
42	307	272	98	11	7	13	0	708
43	302	302	92	8	7	12	0	723
44	180	246	99	9	8	5	0	547
45	274	227	73	11	5	10	0	600
46	222	305	68	15	7	13	0	630
47	265	258	61	13	4	6	0	607
48	150	203	29	7	5	9	0	403
49	369	330	104	12	3	12	0	830
50	361	280	73	10	5	15	0	744
51	360	254	62	8	5	12	0	701
52	286	429	81	8	5	19	0	828
53	335	421	85	9	16	20	0	886
54	330	362	136	10	4	9	0	851
55	392	281	79	9	7	13	0	781
56	308	468	87	11	5	19	0	898
57	250	201	37	5	10	4	0	507
58	208	312	72	3	2	7	0	604
59	228	266	51	5	12	13	0	575
60	330	439	98	15	9	12	0	903
61	383	493	81	9	6	18	0	990
62	324	476	73	11	11	14	0	909
63	240	314	25	4	2	3	0	588
64	294	268	47	8	2	8	0	627
65	431	365	70	4	3	13	0	886
66	249	169	24	3	2	8	0	455
67	240	310	58	7	1	23	0	639
68	184	325	28	5	3	11	0	556
68A	244	346	66	9	2	15	0	682
69	383	359	72	7	5	15	0	841

Contd....

Polling Station Level Election Results

Winner, Runner-up and 3rd Party Position & Winning Margin According to Polling Stations in Maheshtala Assembly in Assembly Election (AE) under Diamond Harbour Parliamentary Constituency in West Bengal (2016)

Polling Station Number	Winner Party	Winner Votes (%)	Runner-up Party	Runner-up Votes (%)	Winning Margin Votes (%)	Third Party	Third Party Votes (%)	Other Votes (%)
74	CPM	359 (57.07)	AITC	208 (33.07)	151 (24)	BJP	42 (6.68)	20 (3.18)
75	AITC	483 (51.33)	CPM	372 (39.53)	111 (11.8)	BJP	63 (6.7)	23 (2.44)
76	CPM	491 (52.12)	AITC	355 (37.69)	136 (14.43)	BJP	74 (7.86)	22 (2.34)
77	AITC	354 (54.21)	CPM	222 (34)	132 (20.21)	BJP	57 (8.73)	20 (3.06)
78	CPM	198 (44.59)	AITC	190 (42.79)	8 (1.8)	BJP	34 (7.66)	22 (4.95)
79	CPM	389 (56.13)	AITC	271 (39.11)	118 (17.02)	BJP	23 (3.32)	10 (1.44)
80	AITC	488 (51.59)	CPM	350 (37)	138 (14.59)	BJP	80 (8.46)	28 (2.96)
81	CPM	337 (45.17)	AITC	328 (43.97)	9 (1.2)	BJP	77 (10.32)	4 (0.54)
82	AITC	291 (49.07)	CPM	230 (38.79)	61 (10.28)	BJP	55 (9.27)	17 (2.87)
83	AITC	213 (52.72)	CPM	128 (31.68)	85 (21.04)	BJP	47 (11.63)	16 (3.96)
84	AITC	440 (54.19)	CPM	227 (27.96)	213 (26.23)	BJP	118 (14.53)	27 (3.33)
85	AITC	448 (51.32)	CPM	330 (37.8)	118 (13.52)	BJP	67 (7.67)	28 (3.21)
86	AITC	374 (57.1)	CPM	197 (30.08)	177 (27.02)	BJP	64 (9.77)	20 (3.05)
87	AITC	508 (47.34)	CPM	442 (41.19)	66 (6.15)	BJP	95 (8.85)	28 (2.61)
88	AITC	301 (48.71)	CPM	242 (39.16)	59 (9.55)	BJP	61 (9.87)	14 (2.27)
89	AITC	333 (52.61)	CPM	239 (37.76)	94 (14.85)	BJP	43 (6.79)	18 (2.84)
90	AITC	446 (49.12)	CPM	361 (39.76)	85 (9.36)	BJP	74 (8.15)	27 (2.97)
91	AITC	383 (42.99)	CPM	342 (38.38)	41 (4.61)	BJP	129 (14.48)	37 (4.15)
92	AITC	354 (46.09)	CPM	313 (40.76)	41 (5.33)	BJP	64 (8.33)	37 (4.82)
93	AITC	335 (48.13)	CPM	265 (38.07)	70 (10.06)	BJP	74 (10.63)	22 (3.16)
94	CPM	268 (44.67)	AITC	257 (42.83)	11 (1.84)	BJP	61 (10.17)	14 (2.33)
95	AITC	408 (45.95)	CPM	314 (35.36)	94 (10.59)	BJP	128 (14.41)	38 (4.28)
96	CPM	302 (51.1)	AITC	219 (37.06)	83 (14.04)	BJP	50 (8.46)	20 (3.38)
97	CPM	345 (50.36)	AITC	248 (36.2)	97 (14.16)	BJP	70 (10.22)	22 (3.21)
98	CPM	444 (50.11)	AITC	385 (43.45)	59 (6.66)	BJP	27 (3.05)	30 (3.39)
99	AITC	331 (49.77)	CPM	229 (34.44)	102 (15.33)	BJP	81 (12.18)	24 (3.61)
100	CPM	401 (48.2)	AITC	377 (45.31)	24 (2.89)	PDS	17 (2.04)	37 (4.45)
101	AITC	351 (47.18)	CPM	314 (42.2)	37 (4.98)	BJP	59 (7.93)	20 (2.69)
102	AITC	319 (45.83)	CPM	305 (43.82)	14 (2.01)	BJP	50 (7.18)	22 (3.16)
103	CPM	405 (50.88)	AITC	355 (44.6)	50 (6.28)	BJP	19 (2.39)	17 (2.14)
104	CPM	291 (46.04)	AITC	285 (45.09)	6 (0.95)	BJP	30 (4.75)	26 (4.11)
105	CPM	400 (59.61)	AITC	199 (29.66)	201 (29.95)	BJP	48 (7.15)	24 (3.58)
106	CPM	361 (49.79)	AITC	319 (44)	42 (5.79)	BJP	17 (2.34)	28 (3.86)
107	AITC	157 (47.72)	CPM	142 (43.16)	15 (4.56)	BJP	20 (6.08)	10 (3.04)
108	AITC	336 (47.8)	CPM	273 (38.83)	63 (8.97)	BJP	70 (9.96)	24 (3.41)
109	AITC	444 (51.27)	CPM	343 (39.61)	101 (11.66)	BJP	50 (5.77)	29 (3.35)
110	AITC	357 (42.25)	CPM	300 (35.5)	57 (6.75)	BJP	170 (20.12)	18 (2.13)

Contd....

## DISCLAIMER

The Terms of Use and Disclaimer of Datanet India Private Limited (hereinafter referred to as "Datanet") for use of this analysis report of **Maheshtala Assembly Constituency (Maheshtala Vidhan Sabha)** :-

1. **Assembly Factbook™** is a Registered Trade Mark owned by Datanet.
2. All the maps are sketched and graphical representation only and have not been drawn to the scale and also not to represent the actual geographical area or boundary of the unit.
3. The data for the aforesaid analysis is based on authentic sources and has been culled from the various publications of Census, CSO and NSSO for district and block level data, various central and state government departments, Central & State Elections Commissions and the concerned Returning Officers' releases, Electoral Rolls, Election results and allied publications, internal assessment, surveys, estimates and analysis. Therefore, certain adjustment of data at micro level may have been done to arrive closer to the macro data.
4. Data have been provided on an "As Is" and "As AVAILABLE" basis
5. The colours shown in the maps or diagram and charts of a particular party, alliance or AC are indicative and do not represent them.
6. This publication which includes maps, sheets, graphs and data would be the property under copyright of Datanet only. The user may use these for its internal study, analysis and research purposes. It's public display, re-selling or any commercial uses by the user are not allowed.
7. Datanet has taken due care and caution in compilation and processing of data and allied information, but does not guarantee the accuracy, adequacy or completeness of any information/analysis and will be not responsible for any errors or omissions or for the results obtained from the use of such information/analysis.
8. All the contents for the publication have been culled from various authentic sources and Datanet reasonably believes such sources to be reliable, but does not make any representations, express or implied as to the accuracy or fitness of use of such information. The information or contents of the information/analysis do not constitute advice and should not be relied upon in making (or refraining from making) any decision. Any reliance placed upon the information provided by Datanet is the sole responsibility and strictly at the user's risk.
9. In no event will Datanet be liable for any damages (including, without limitation, damages for loss of business projects, or loss of profits) arising in contract, tort or otherwise from the use of or inability to use any of its contents, or from any action taken (or refrained from being taken) as a result of using the analysis or any of its contents. Datanet its directors, owners, editors, officials, employees, distributor and agents or any associate will not be liable for any errors in the information contained or any consequences arising from the use of the contents of the provided information/analysis.
10. If any provision of these terms and conditions is held invalid or illegal or unenforceable for any reason by any court of competent jurisdiction, such provision shall be severed and the remainder of provisions of the terms and conditions shall continue in full force and effect as if the Term of Use had been executed with the invalid, illegal or unenforceable provision eliminated.
11. If there are any discrepancies in the information provided, please bring it to attention of Datanet for suitable rectification measures.

**Buy Online This Complete Book At**  
**Datanet India eBooks Store**

[www.indiastatpublications.com](http://www.indiastatpublications.com)

or go directly at

[http://www.indiastatpublications.com/  
Assembly\\_factbook/West\\_Bengal/Diamond\\_Harbour/  
Maheshtala](http://www.indiastatpublications.com/Assembly_factbook/West_Bengal/Diamond_Harbour/Maheshtala)

 **india**stat**elections**

