



West Bengal

Assembly Factbook™

Satgachia Assembly Constituency



Key Electoral Data of Satgachia
Assembly Constituency (Vidhan Sabha)

West Bengal

Assembly Factbook™

Satgachia Assembly Constituency



Satgachia Vidhan Sabha

Editor & Director

Dr. R.K. Thukral

Research Editor

Dr. Shafeeq Rahman

Compiled, Researched and Published by Datanet India Pvt. Ltd.

D-100, 1st Floor,

Okhla Industrial Area, Phase-I,
New Delhi- 110020.

Ph.: 91-11- 43580781-84

Email : support@indiastatpublications.com

Website : www.indiastatelections.com

Online Book Store :

www.indiastatpublications.com

Report No. : AFB/WB-145-0125

ISBN : 978-93-5293-809-4

First Edition : January, 2018

Eighth Updated Edition : January, 2025

Price : Rs. 11500/-

US\$ 310

© Datanet India Pvt. Ltd.

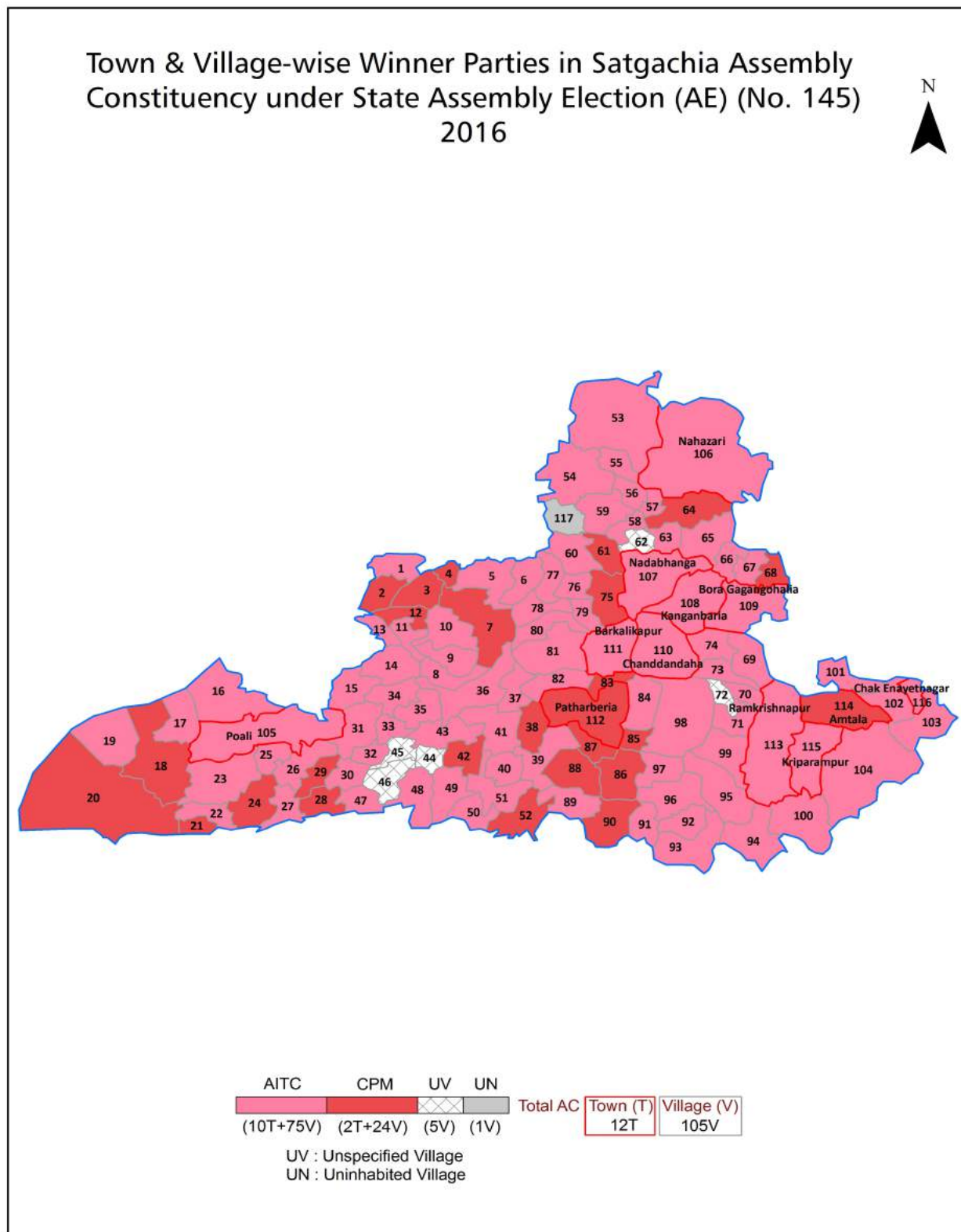
All rights reserved. No part of this book may be reproduced, stored in a retrieval system or transmitted in any form or by any means, mechanical photocopying, photographing, scanning, recording or otherwise without the prior written permission of the publisher. Please refer to Disclaimer at page no. 181 for the use of this publication.

Printed in India

Contents

No.	Particulars	Page No.
	Introduction	
1	Assembly Constituency - (Vidhan Sabha) at a Glance Features of Assembly as per Delimitation Commission of India (2008)	1-2
	Location and Political Maps	
2	Location Map Boundaries of Assembly Constituency - (Vidhan Sabha) in District Boundaries of Assembly Constituency under Parliamentary Constituency - (Lok Sabha) Town & Village-wise Winner Parties- 2024, 2021, 2019, 2016, 2014, 2011 and 2009	3-10
	Administrative Setup (2011)	
3	District Sub-district Towns Villages Inhabited Villages Uninhabited Villages Village Panchayat Intermediate Panchayat	11-17
	Demographics (2011)	
4	Population Households Rural/Urban Population Towns and Villages by Population Size Sex Ratio (Total & 0-6 Years) Religious Population Social Population Literacy Rate	18-19
	Electoral Features	
5	Important Dates of Last Elections Held Electors by Gender Service Electors Voters Voters Turnout Polling Stations & Average Number of Electors per Polling Station Electors by Age Group Present Elected Representatives	20-25
	Historical Summary Election Results	
6	Vote Share of Major Parties Winning Margin (Number & Percentage) Polarity of Parties Summary Result of Assembly Segment of Parliamentary Elections 2024, 2019, 2014, 2009, 2004 and 1999 Summary Result of Assembly Elections 2021, 2016, 2011, 2006, 2001, 1996, 1991, 1987, 1982 and 1977	26-44
	Polling Station Level Election Results	
7	Name and Number of Polling Station 2024, 2021, 2019, 2016, 2014, 2011 and 2009 Polling Station-wise Electors, Voters & Voters Turnout 2024, 2021, 2019, 2016, 2014, 2011 and 2009 Polling Station wise Elections Results 2024, 2021, 2019, 2016, 2014, 2011 and 2009	45-161
	Share of Assembly Constituency	
8	Share of Assembly Constituency - (Vidhan Sabha) in State, District and Parliamentary Constituency - (Lok Sabha)	162
	Socio-Economic Amenities (2011)	
9	Access to Administrative Units Agricultural, Manufacturing and Industrial Commodities Demographic Indicators Education Health & Manpower Drinking Water Supply Sanitation Entertainment and Recreations Infrastructure Power Food Allocation Distribution and Marketing of Agriculture Commodities Infrastructure Transport and Road Infrastructure Communication Banking and Financial Services Land Use Irrigation Source	164-178
10	Abbreviation & Sources	179-180
11	Disclaimer	181

Location & Political Map



Administrative Setup

List of Village Panchayat & Intermediate Panchayat (Block) Name - 2011

Village Name	Village Panchayat Name	Intermediate Panchayat Name
Abhirampur	Panchanan	Bishnupur - II
Aima	Satgachhia	Budge Budge - II
Akulshe	Khagramuri	Bishnupur - II
Angarbaria	Nahajari	Bishnupur - II
Aripara	Naskarpur	Budge Budge - II
Bagpota	Rania	Budge Budge - II
Bahirchara	Satgachhia	Budge Budge - II
Bahirkunji	Burul	Budge Budge - II
Bakrahat	Bakhrabat	Bishnupur - II
Banagram	Gaja Poyali	Budge Budge - II
Baratala	Gaja Poyali	Budge Budge - II
Barea	Naskarpur	Budge Budge - II
Bhabanipur	Patharberia Jaychandipur	Bishnupur - II
Bhetkakhali	Chakmanik	Budge Budge - II
Bhetki	Khagramuri	Bishnupur - II
Bidira	Rania	Budge Budge - II
Borhanpur	Ramkrishnapur Borhanpur	Bishnupur - II
Brindabanpur	Kamrabad	Budge Budge - II
Burul	Burul	Budge Budge - II
Chak Bansbaria	Satgachhia	Budge Budge - II
Chak Daulat	Chakmanik	Budge Budge - II
Chak Himmatkhan	Naskarpur	Budge Budge - II
Chak Manik	Chakmanik	Budge Budge - II
Chak Paran	Chakmanik	Budge Budge - II
Chak Srikrishnapur	Ramkrishnapur Borhanpur	Bishnupur - II
Chak Sukdeb	Bakhrabat	Bishnupur - II
Chandi	Chandi	Bishnupur - II
Chandpur	Kanganberia	Bishnupur - II
Chandrahati	Khagramuri	Bishnupur - II

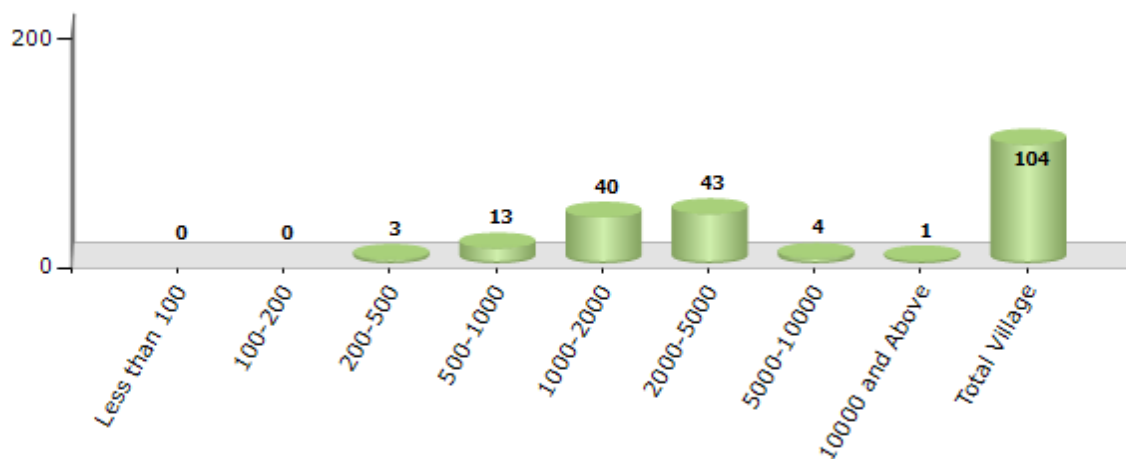
Contd....

Demographics

Number of Villages by Population Size - 2011

Less than 100	100-200	200-500	500-1000	1000-2000	2000-5000	5000-10000	10000 and Above	Total Village
0	0	3	13	40	43	4	1	104

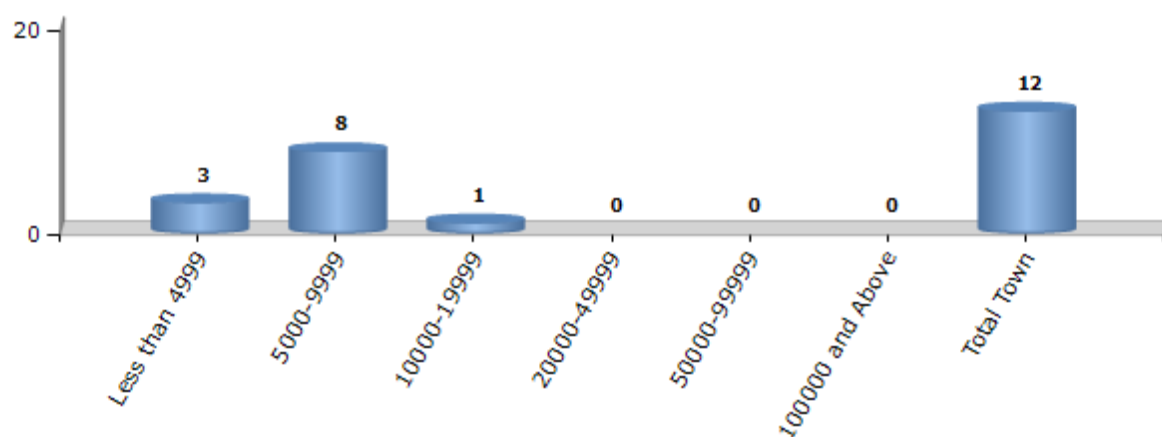
Number of Villages by Population Size - 2011



Number of Towns by Population Size - 2011

Less than 4999	5000-9999	10000-19999	20000-49999	50000-99999	100000 and Above	Total Town
3	8	1	0	0	0	12

Number of Towns by Population Size - 2011



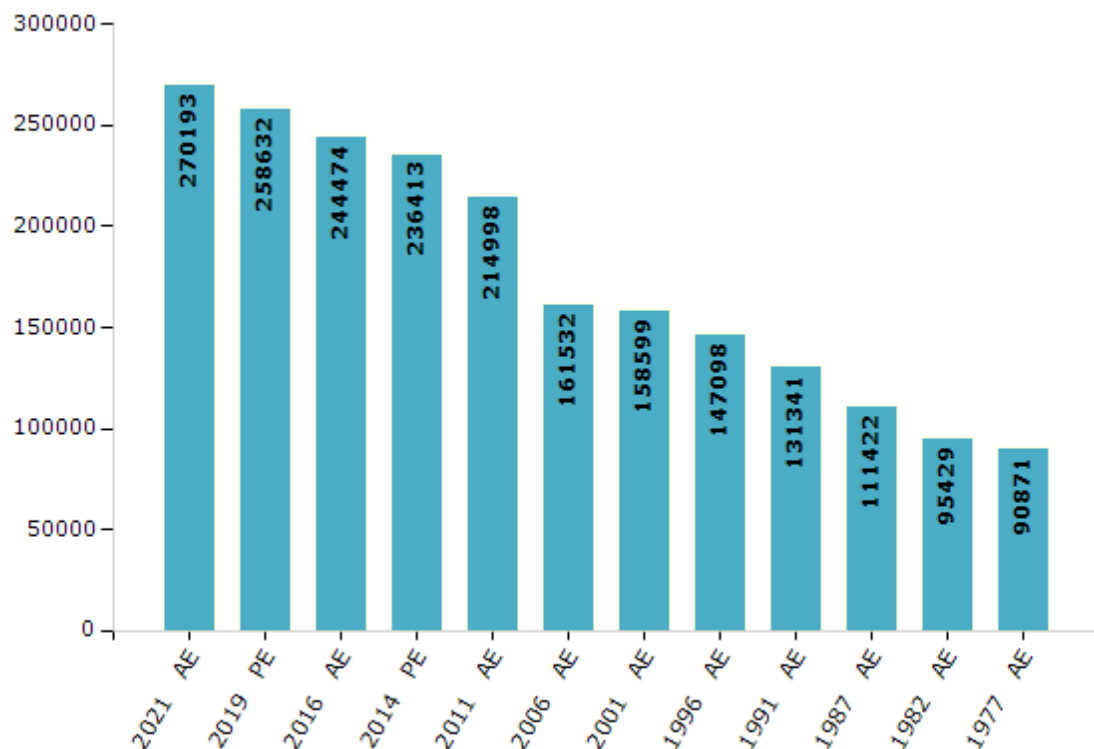
Electoral Features

Electors by Male & Female

Year	Male	Female	Others	Total
2021 AE	136789	133391	13	270193
2019 PE	132486	126127	19	258632
2016 AE	126080	118389	5	244474
2014 PE	122980	113427	6	236413
2011 AE	113061	101937	0	214998
2009 PE	-	-	-	-
2006 AE	85148	76384	-	161532
2004 PE	-	-	-	-
2001 AE	83566	75033	-	158599
1999 PE	-	-	-	-
1996 AE	78259	68839	-	147098

Year	Male	Female	Others	Total
1991 AE	76428	54913	-	131341
1987 AE	61283	50139	-	111422
1982 AE	54648	40781	-	95429
1977 AE	59796	31075	-	90871
1972 AE	-	-	-	-
1971 AE	-	-	-	-
1969 AE	-	-	-	-
1967 AE	-	-	-	-
1962 AE	-	-	-	-
1957 AE	-	-	-	-
1952 AE	-	-	-	-

Number of Electors



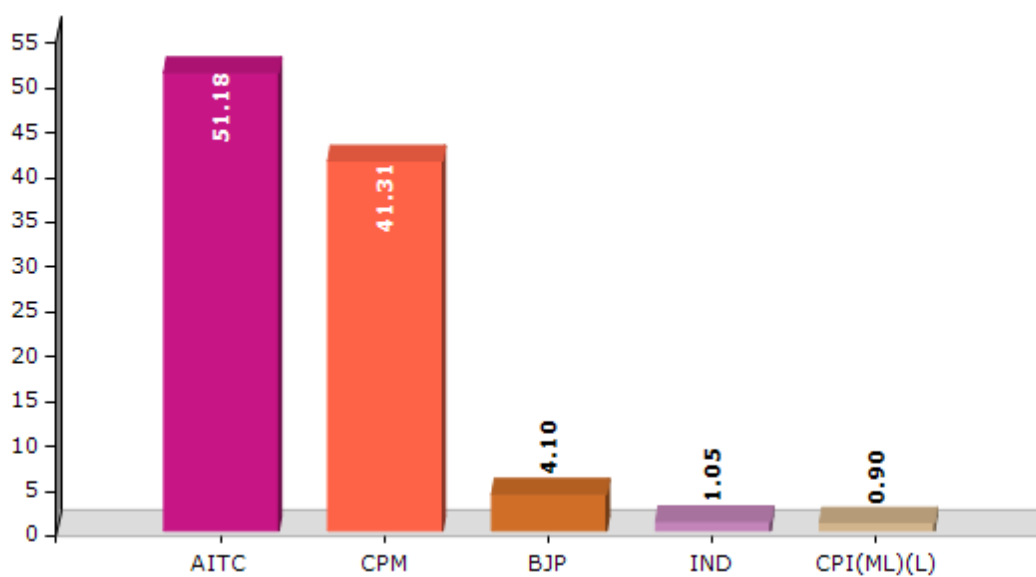
Note : AE : Assembly Election, PE : Assembly Segment of Parliamentary Election

Historical Summary Election Results

Summary Result of Assembly Election - 2011

Candidate Name	Party	Votes	Votes %
Sonali Guha (Bose)	AITC	93902	51.18
Barun Naskar	CPM	75792	41.31
Subrata Samanta	BJP	7517	4.1
Tirthankar Ghosh	IND	1930	1.05
Dilip Pal	CPI(ML)(L)	1658	0.9
Gofran Molla	IND	1619	0.88
Asit Baran Kumar	IND	1070	0.58

Votes Percentage of Top Parties - 2011



Polling Station Level Election Results

Number and Name of Polling Stations (PS) (2016)

Number of Polling Stations	Name of Polling Stations	Number of Polling Stations	Name of Polling Stations
1	Khagramuri F P School	22	Nahazari F. P. School (Room No. 2)
2	Naraberia F P School (Room-1)	23	Parasar F. P. School (Room No. 1)
3	Naraberia F P School (Room-2)	24	Parasar F. P. School (Room No. 2)
4	Bogakhali F P School	25	Parasar F. P. School (Room No. 3)
5	Chandrahati F P School (Room-1)	26	Parasar F. P. School (Room No. 4)
6	Chandrahati F P School (Room-2)	27	Parasar F. P. School (Room No. 5)
7	Akulse F P School (Room-1)	28	Nazrul Pathagar (Room No. 1)
8	Akulse F P School (Room-2)	29	Angarberia F. P. School (Room No-1)
9	Ramnagar Board F P School (Room-1)	30	Angarberia F. P. School (Room No. 2)
10	Ramnagar Board F P School (Room-2)	31	Gazipur F. P. School (Room No. 1)
11	Ramnagar Board F P School (Room-3)	32	Gazipur F. P. School (Room No. 2)
12	Ramdebpur F P School	33	Gazipur F. P. School (Room No. 3)
13	Mukundapur F P School	34	Jhikurberia F. P. School (Room-1)
14	Raipur Junior High School (Room-1)	35	Jhikurberia F. P. School (Room-2)
15	Raipur Junior High School (Room-2)	36	Hatberia Ssk
16	Nahazari Muslim Para F.P.School	37	Hatberia F. P. School
17	Nahazari Molla Para Icds Centre	38	Nandabhanga F.P School (Room-1)
18	Samali Bholanath Jr High School (Room No 1)	39	Nandabhanga F.P School (Room-2)
19	Samali Bholanath Jr High School (Room No 2)	40	Nandabhanga High School (Room-1)
20	Nahazari F. P. School (Room No. 1)	41	Nandabhanga High School (Room-2)
21	Madhya Nahazari Amraberia F. P. School	42	Nandabhanga Paschim F.P School (Room-1)

Contd....

Polling Station Level Election Results

Polling Station-wise Votes Secured by Overall Top Five Parties in Satgachia Assembly in Assembly Election (AE) under Diamond Harbour Parliamentary Constituency in West Bengal (2016)

Number of Polling Station	Winner - Sonali Guha (Bose) (AITC)	Runner-up - Paramita Ghosh (CPM)	3rd - Saptarshi Basu (BJP)	4th - Satyendranath Ghosh (BSP)	5th - Dilip Pal (CPI(M)) (L)	NOTA	Other	Total Votes Secured
36	339	253	6	2	5	4	4	613
37	169	268	48	2	1	7	3	498
38	391	223	116	6	7	13	4	760
39	269	260	75	11	0	8	2	625
40	461	275	185	8	10	9	6	954
41	250	114	85	7	7	8	4	475
42	492	334	75	5	11	19	3	939
43	65	142	44	3	4	6	1	265
44	228	207	64	6	10	13	1	529
45	266	284	77	5	29	12	1	674
46	235	211	63	9	6	3	2	529
47	393	331	75	5	6	15	2	827
48	128	172	50	4	0	2	3	359
49	367	314	49	0	3	9	2	744
50	321	236	79	9	9	22	1	677
51	507	470	49	7	10	16	6	1065
52	320	293	227	6	8	10	7	871
53	385	226	120	0	6	12	1	750
54	168	116	65	0	1	11	1	362
55	260	447	56	5	5	11	3	787
56	294	257	69	1	18	9	2	650
57	247	246	35	5	0	12	4	549
58	346	252	10	3	5	9	2	627
59	311	272	5	4	8	2	1	603
60	192	175	51	2	2	5	1	428
61	396	409	51	2	2	10	3	873
62	477	277	116	5	7	12	5	899
63	343	181	68	9	8	16	4	629
64	219	148	38	5	1	3	4	418
65	447	197	44	6	6	9	2	711
66	304	305	52	11	3	11	0	686
67	209	210	33	1	3	2	0	458
68	498	204	73	8	6	8	2	799
69	354	286	39	3	3	13	2	700
70	329	294	37	6	5	7	1	679

Contd....

Polling Station Level Election Results

Winner, Runner-up and 3rd Party Position & Winning Margin According to Polling Stations in Satgachia Assembly in Assembly Election (AE) under Diamond Harbour Parliamentary Constituency in West Bengal (2016)

Polling Station Number	Winner Party	Winner Votes (%)	Runner-up Party	Runner-up Votes (%)	Winning Margin Votes (%)	Third Party	Third Party Votes (%)	Other Votes (%)
75	AITC	420 (46.88)	CPM	357 (39.84)	63 (7.04)	BJP	90 (10.04)	29 (3.24)
76	AITC	458 (46.36)	CPM	365 (36.94)	93 (9.42)	BJP	131 (13.26)	34 (3.44)
77	AITC	654 (58.55)	CPM	383 (34.29)	271 (24.26)	BJP	34 (3.04)	46 (4.12)
78	AITC	383 (46.03)	CPM	315 (37.86)	68 (8.17)	BJP	94 (11.3)	40 (4.81)
79	CPM	435 (46.47)	AITC	388 (41.45)	47 (5.02)	BJP	73 (7.8)	40 (4.27)
80	CPM	432 (47.42)	AITC	369 (40.5)	63 (6.92)	BJP	70 (7.68)	40 (4.39)
81	AITC	419 (54.49)	CPM	275 (35.76)	144 (18.73)	BJP	54 (7.02)	21 (2.73)
82	CPM	292 (50.26)	AITC	213 (36.66)	79 (13.6)	BJP	64 (11.02)	12 (2.07)
83	AITC	549 (56.77)	CPM	370 (38.26)	179 (18.51)	BJP	16 (1.65)	32 (3.31)
84	AITC	464 (46.35)	CPM	347 (34.67)	117 (11.68)	BJP	157 (15.68)	33 (3.3)
85	CPM	280 (43.55)	AITC	229 (35.61)	51 (7.94)	BJP	106 (16.49)	28 (4.35)
86	AITC	206 (43.74)	CPM	161 (34.18)	45 (9.56)	BJP	90 (19.11)	14 (2.97)
87	CPM	347 (46.21)	AITC	269 (35.82)	78 (10.39)	BJP	109 (14.51)	26 (3.46)
88	CPM	391 (50.39)	AITC	242 (31.19)	149 (19.2)	BJP	115 (14.82)	28 (3.61)
89	CPM	226 (49.45)	AITC	148 (32.39)	78 (17.06)	BJP	71 (15.54)	12 (2.63)
90	AITC	351 (45)	CPM	317 (40.64)	34 (4.36)	BJP	69 (8.85)	43 (5.51)
91	AITC	571 (56.65)	CPM	324 (32.14)	247 (24.51)	BJP	85 (8.43)	28 (2.78)
92	CPM	401 (47.51)	AITC	380 (45.02)	21 (2.49)	BJP	45 (5.33)	18 (2.13)
93	CPM	253 (58.7)	AITC	147 (34.11)	106 (24.59)	BJP	23 (5.34)	8 (1.86)
94	AITC	318 (51.62)	CPM	253 (41.07)	65 (10.55)	BJP	32 (5.19)	13 (2.11)
95	AITC	313 (46.58)	CPM	262 (38.99)	51 (7.59)	BJP	76 (11.31)	21 (3.13)
96	AITC	240 (58.25)	CPM	120 (29.13)	120 (29.12)	BJP	34 (8.25)	18 (4.37)
97	AITC	251 (46.74)	CPM	215 (40.04)	36 (6.7)	BJP	54 (10.06)	17 (3.17)
98	AITC	217 (46.57)	CPM	176 (37.77)	41 (8.8)	BJP	58 (12.45)	15 (3.22)
99	CPM	400 (52.63)	AITC	317 (41.71)	83 (10.92)	BJP	15 (1.97)	28 (3.68)
100	AITC	333 (53.11)	CPM	255 (40.67)	78 (12.44)	BJP	23 (3.67)	16 (2.55)
101	AITC	465 (54.45)	CPM	273 (31.97)	192 (22.48)	BJP	84 (9.84)	32 (3.75)
102	AITC	305 (52.95)	CPM	207 (35.94)	98 (17.01)	BJP	47 (8.16)	17 (2.95)
103	AITC	338 (44.42)	CPM	327 (42.97)	11 (1.45)	BJP	75 (9.86)	21 (2.76)
104	AITC	383 (51.9)	CPM	227 (30.76)	156 (21.14)	BJP	89 (12.06)	39 (5.28)
105	AITC	226 (59.79)	CPM	100 (26.46)	126 (33.33)	BJP	30 (7.94)	22 (5.82)
106	AITC	446 (50.74)	CPM	353 (40.16)	93 (10.58)	BJP	65 (7.39)	15 (1.71)
107	AITC	513 (57.84)	CPM	233 (26.27)	280 (31.57)	BJP	118 (13.3)	23 (2.59)
108	AITC	597 (65.39)	CPM	197 (21.58)	400 (43.81)	BJP	102 (11.17)	17 (1.86)
109	AITC	452 (65.79)	CPM	176 (25.62)	276 (40.17)	BJP	43 (6.26)	16 (2.33)
110	AITC	224 (49.56)	CPM	144 (31.86)	80 (17.7)	BJP	69 (15.27)	15 (3.32)
111	AITC	236 (40.76)	CPM	232 (40.07)	4 (0.69)	BJP	87 (15.03)	24 (4.15)

Contd....

Socio-Economic Amenities - Rural

Access to Education Facilities

Particulars	Number of Villages (% of Population)				
	Available	Not Available	If Not Available (Distance of Nearest Facility)		
			A	B	C
Govt. Primary School	100 (99)	4 (1)	0 (0)	0 (0)	0 (0)
Private Primary School	12 (9)	92 (91)	0 (0)	0 (0)	0 (0)
Govt. Middle School	35 (40)	69 (60)	16 (12)	3 (1)	0 (0)
Private Middle School	3 (5)	101 (95)	2 (1)	0 (0)	0 (0)
Govt. Secondary School	28 (32)	76 (68)	36 (26)	3 (3)	0 (0)
Private Secondary School	4 (4)	100 (96)	0 (0)	0 (0)	0 (0)
Govt. Senior Secondary School	14 (19)	90 (81)	30 (27)	9 (6)	0 (0)
Private Senior Secondary School	4 (4)	100 (96)	0 (0)	0 (0)	0 (0)
Govt. Arts and Science Degree College	2 (4)	102 (96)	7 (8)	34 (28)	11 (10)
Private Arts and Science Degree College	1 (1)	103 (99)	0 (0)	0 (0)	0 (0)
Govt. Engineering College	1 (1)	103 (99)	0 (0)	7 (9)	12 (9)
Private Engineering College	1 (1)	103 (99)	5 (8)	13 (9)	5 (4)
Govt. Medicine College	1 (1)	103 (99)	0 (0)	1 (3)	27 (22)
Private Medicine College	1 (1)	103 (99)	0 (0)	2 (2)	3 (2)
Govt. Management Institute	0 (0)	104 (100)	0 (0)	4 (6)	39 (31)
Private Management Institute	0 (0)	104 (100)	1 (1)	0 (0)	3 (2)
Govt. Polytechnic	0 (0)	104 (100)	0 (0)	2 (2)	40 (37)
Private Polytechnic	0 (0)	104 (100)	0 (0)	2 (1)	2 (1)
Govt. Vocational Training School/ITI	1 (1)	103 (99)	18 (14)	11 (7)	14 (12)
Private Vocational Training School/ITI	2 (1)	102 (99)	0 (0)	1 (3)	0 (0)
Govt. Non Formal Training Centre	0 (0)	104 (100)	9 (6)	2 (4)	4 (3)
Private Non Formal Training Centre	0 (0)	104 (100)	0 (0)	3 (2)	9 (9)
Govt. School For Disabled	0 (0)	104 (100)	2 (1)	0 (0)	32 (26)
Private School For Disabled	0 (0)	104 (100)	0 (0)	0 (0)	3 (3)
Government Others	1 (6)	103 (94)	0 (0)	0 (0)	0 (0)
Private Others	0 (0)	104 (100)	0 (0)	0 (0)	0 (0)

Note : Distance A : Less than 5 km; B : Between 5-10 km; C : 10+ km.; Source : Data Analysis is based on 2011 Census.

DISCLAIMER

The Terms of Use and Disclaimer of Datanet India Private Limited (hereinafter referred to as "Datanet") for use of this analysis report of **Satgachia Assembly Constituency (Satgachia Vidhan Sabha)** :-

1. **Assembly Factbook™** is a Registered Trade Mark owned by Datanet.
2. All the maps are sketched and graphical representation only and have not been drawn to the scale and also not to represent the actual geographical area or boundary of the unit.
3. The data for the aforesaid analysis is based on authentic sources and has been culled from the various publications of Census, CSO and NSSO for district and block level data, various central and state government departments, Central & State Elections Commissions and the concerned Returning Officers' releases, Electoral Rolls, Election results and allied publications, internal assessment, surveys, estimates and analysis. Therefore, certain adjustment of data at micro level may have been done to arrive closer to the macro data.
4. Data have been provided on an "As Is" and "As AVAILABLE" basis
5. The colours shown in the maps or diagram and charts of a particular party, alliance or AC are indicative and do not represent them.
6. This publication which includes maps, sheets, graphs and data would be the property under copyright of Datanet only. The user may use these for its internal study, analysis and research purposes. It's public display, re-selling or any commercial uses by the user are not allowed.
7. Datanet has taken due care and caution in compilation and processing of data and allied information, but does not guarantee the accuracy, adequacy or completeness of any information/analysis and will be not responsible for any errors or omissions or for the results obtained from the use of such information/analysis.
8. All the contents for the publication have been culled from various authentic sources and Datanet reasonably believes such sources to be reliable, but does not make any representations, express or implied as to the accuracy or fitness of use of such information. The information or contents of the information/analysis do not constitute advice and should not be relied upon in making (or refraining from making) any decision. Any reliance placed upon the information provided by Datanet is the sole responsibility and strictly at the user's risk.
9. In no event will Datanet be liable for any damages (including, without limitation, damages for loss of business projects, or loss of profits) arising in contract, tort or otherwise from the use of or inability to use any of its contents, or from any action taken (or refrained from being taken) as a result of using the analysis or any of its contents. Datanet its directors, owners, editors, officials, employees, distributor and agents or any associate will not be liable for any errors in the information contained or any consequences arising from the use of the contents of the provided information/analysis.
10. If any provision of these terms and conditions is held invalid or illegal or unenforceable for any reason by any court of competent jurisdiction, such provision shall be severed and the remainder of provisions of the terms and conditions shall continue in full force and effect as if the Term of Use had been executed with the invalid, illegal or unenforceable provision eliminated.
11. If there are any discrepancies in the information provided, please bring it to attention of Datanet for suitable rectification measures.

**Buy Online This Complete Book At
Indiastat Publication Book Store**

www.indiastatpublications.com

or go directly at

[http://www.indiastatpublications.com/
Assembly_factbook/West_Bengal/Diamond_Harbour/
Satgachia](http://www.indiastatpublications.com/Assembly_factbook/West_Bengal/Diamond_Harbour/Satgachia)

 **indiastat**elections

ISBN : 978-93-5293-809-4

