



West Bengal


Assembly Factbook™

Baranagar Assembly Constituency



Key Electoral Data of Baranagar
Assembly Constituency (Vidhan Sabha)

West Bengal
Assembly FactbookTM
Baranagar Assembly Constituency



Baranagar Vidhan Sabha

Editor & Director

Dr. R.K. Thukral

Research Editor

Dr. Shafeeq Rahman

Compiled, Researched and Published by Datanet India Pvt. Ltd.

D-100, 1st Floor,

Okhla Industrial Area, Phase-I,
New Delhi- 110020.

Ph.: 91-11- 43580781-84

Email : support@indiastatpublications.com

Website : www.indiastatelections.com

Online Book Store :

www.indiastatpublications.com

Report No. : AFB/WB-113-0125

ISBN : 978-93-5293-577-2

First Edition : January, 2018

Eighth Updated Edition : January, 2025

Price : Rs. 11500/-

US\$ 310

© Datanet India Pvt. Ltd.

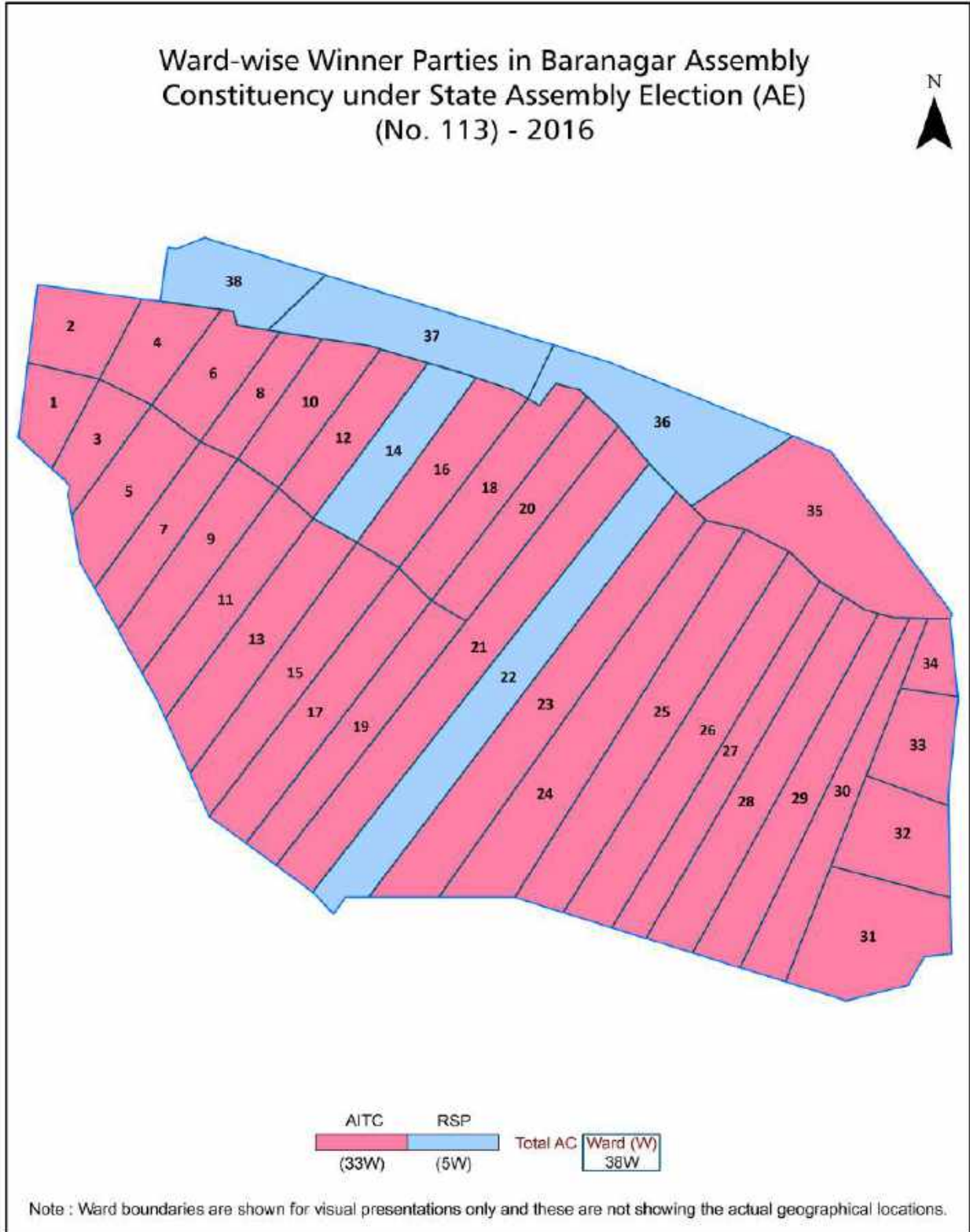
All rights reserved. No part of this book may be reproduced, stored in a retrieval system or transmitted in any form or by any means, mechanical photocopying, photographing, scanning, recording or otherwise without the prior written permission of the publisher. Please refer to Disclaimer at page no. 151 for the use of this publication.

Printed in India

Contents

No.	Particulars	Page No.
	Introduction	
1	Assembly Constituency - (Vidhan Sabha) at a Glance Features of Assembly as per Delimitation Commission of India (2008)	1-2
	Location and Political Maps	
2	Location Map Boundaries of Assembly Constituency - (Vidhan Sabha) in District Boundaries of Assembly Constituency under Parliamentary Constituency - (Lok Sabha) Ward-wise Winner Parties- 2024, 2021, 2019, 2016, 2014, 2011 and 2009	3-10
	Administrative Setup (2011)	
3	District Sub-district Towns Villages Inhabited Villages Uninhabited Villages Village Panchayat Intermediate Panchayat	11
	Demographics (2011)	
4	Population Households Rural/Urban Population Ward by Population Size Sex Ratio (Total & 0-6 Years) Religious Population Social Population Literacy Rate	12-13
	Electoral Features	
5	Important Dates of Last Elections Held Electors by Gender Service Electors Voters Voters Turnout Polling Stations & Average Number of Electors per Polling Station Electors by Age Group Present Elected Representatives	14-19
	Historical Summary Election Results	
6	Vote Share of Major Parties Winning Margin (Number & Percentage) Polarity of Parties Summary Result of Assembly Segment of Parliamentary Elections 2024, 2019, 2014, 2009, 2004 and 1999 Summary Result of Assembly Elections 2021, 2016, 2011, 2006, 2001, 1996, 1991, 1987, 1982, 1977, 1972, 1971, 1969, 1967, 1962, 1957 and 1952	20-45
	Polling Station Level Election Results	
7	Name and Number of Polling Station 2024, 2021, 2019, 2016, 2014, 2011 and 2009 Polling Station-wise Electors, Voters & Voters Turnout 2024, 2021, 2019, 2016, 2014, 2011 and 2009 Polling Station wise Elections Results 2024, 2021, 2019, 2016, 2014, 2011 and 2009	46-146
	Share of Assembly Constituency	
8	Share of Assembly Constituency - (Vidhan Sabha) in State, District and Parliamentary Constituency - (Lok Sabha)	147
9	Abbreviation & Sources	149-150
10	Disclaimer	151

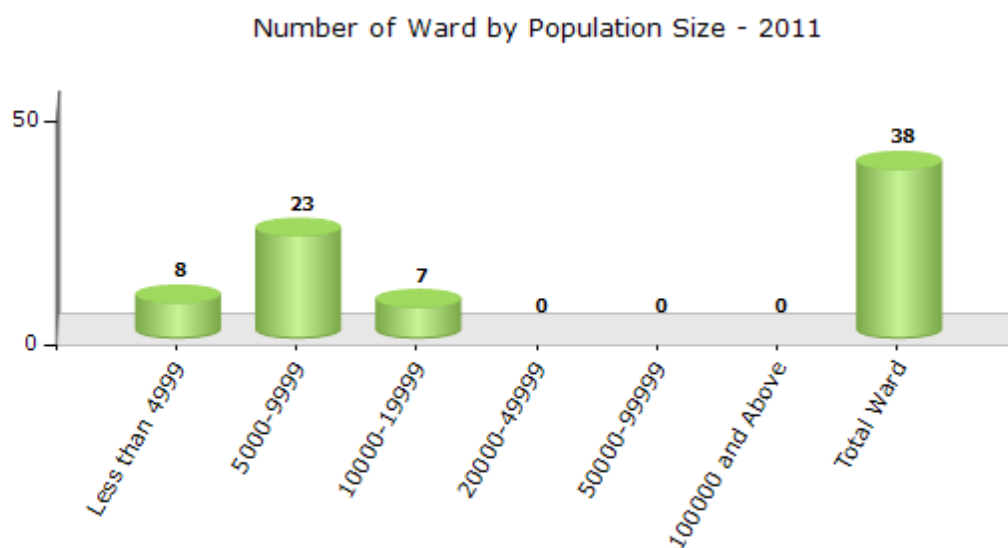
Location & Political Map



Demographics

Number of Ward by Population Size - 2011

Less than 4999	5000-9999	10000-19999	20000-49999	50000-99999	100000 and Above	Total Ward
8	23	7	0	0	0	38

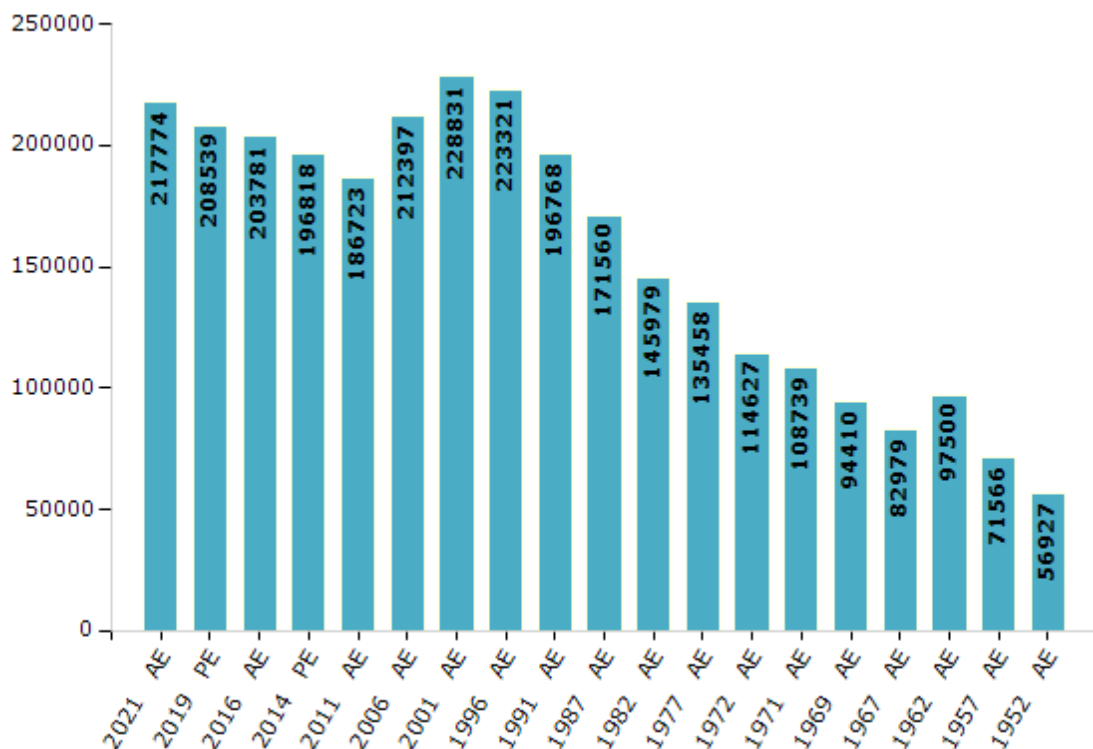


Electoral Features

Electors by Male & Female

Year	Male	Female	Others	Total	Year	Male	Female	Others	Total
2021 AE	107099	110670	5	217774	1991 AE	106532	90236	-	196768
2019 PE	102950	105585	4	208539	1987 AE	95235	76325	-	171560
2016 AE	101343	102437	1	203781	1982 AE	79630	66349	-	145979
2014 PE	99188	97630	0	196818	1977 AE	80191	55267	-	135458
2011 AE	95807	90916	0	186723	1972 AE	68776	45851	-	114627
2009 PE	-	-	-	-	1971 AE	63866	44873	-	108739
2006 AE	111377	101020	-	212397	1969 AE	51923	42487	-	94410
2004 PE	-	-	-	-	1967 AE	-	-	-	82979
2001 AE	120961	107870	-	228831	1962 AE	-	-	-	97500
1999 PE	-	-	-	-	1957 AE	-	-	-	71566
1996 AE	119525	103796	-	223321	1952 AE	-	-	-	56927

Number of Electors



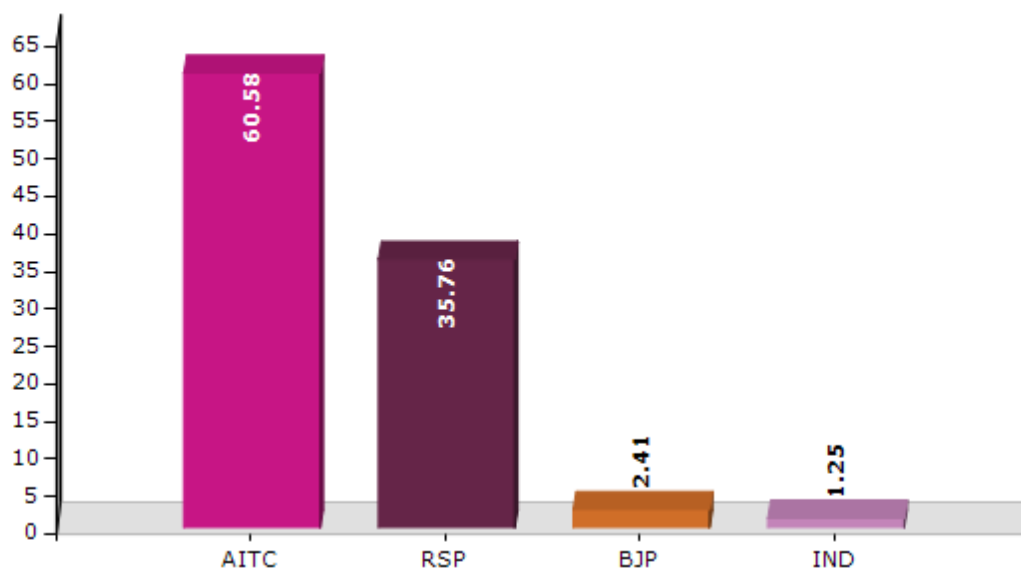
Note : AE : Assembly Election, PE : Assembly Segment of Parliamentary Election

Historical Summary Election Results

Summary Result of Assembly Election - 2011

Candidate Name	Party	Votes	Votes %
Tapas Roy	AITC	89883	60.58
Sukumar Ghosh	RSP	53055	35.76
Bijay Shankar Agarwal	BJP	3581	2.41
Sovan Bhattacharya	IND	1853	1.25

Votes Percentage of Top Parties - 2011



Polling Station Level Election Results

Number and Name of Polling Stations (PS) (2016)

Number of Polling Stations	Name of Polling Stations	Number of Polling Stations	Name of Polling Stations
1	Bhairab Gangully College Room No.1	22	Paschim Para Recreation Club, Room No.2
2	Bhairab Gangully College Room No.2	23	Acharya Prafulla Chandra Vidyapith Room No.1
3	Bhairab Gangully College Room No.3	24	Acharya Prafulla Chandra Vidyapith Room No.2
4	Bhairab Gangully College Room No.4	25	Acharya Prafulla Chandra Vidyapith Room No.3
5	Bhairab Gangully College Room No.5	26	Acharya Prafulla Chandra Vidyapith Room No.4
6	Amrit Bhaban(Ward Committee Office)Room No.1	27	Khudiram Prathamik Vidyalaya, Room No.1
7	Amrit Bhaban(Ward Committee Office)Room No.2	28	Mahendranath Uchcha Vidyalaya(Boys), Roomno.1
8	Amrit Bhaban(Ward Committee Office)Room No.3	29	Mahendranath Uchcha Vidyalaya(Boys), Roomno.2
9	Baidyanath Ghosh Vidyanikatan, Room No. 1	30	Mahendranath Girls Junior High School , Roomno.1
10	Baidyanath Ghosh Vidyanikatan,Room No. 2	31	Mahendranath Girls Junior High School , Roomno.2
11	Baidyanath Ghosh Vidyanikatan, Room No.3	32	Vibekananda Nibedita Adarsha Vidyalaya (Co-Ed), Pwd Road (Udbastu Colony), Room No.1
12	Pyarimohan Library, Room No. 1	33	Vibekananda Nibedita Adarsha Vidyalaya (Co-Ed), Pwd Road (Udbastu Colony), Room No.2
13	Baidyanath Ghosh Vidynikatan, Room - 4.	34	Bonhooghly High School, Nim Chand Moitrastreet,Room No. 1
14	Pyari Mohan Library, Room No. 2	35	Bonhooghly High School, Nim Chand Moitrastreet,Room No. 2
15	Pyari Mohan Library, Room No. 3	36	Baranagar Vidyamandir H.S Boys School, Roomno.1
16	Indra Puri Unnayan Samiti. Room No. 1	37	Baranagar Vidyamandir H.S Boys School, Roomno.2
17	Ajad Hind Sangha. Room-1	38	Baranagar Vidyamandir H.S Boys School, Roomno.3
18	Ajad Hind Sangha, Room-2	39	Baranagar Vidyamandir H.S Boys School, Roomno.4
19	Belghoria Cultural Association., Room No. 1	40	Baranagar Vidyamandir H.S Boys School, Roomno.5
20	Sarat Pally Unnayan Samity, Room No. 1	41	Ashokegarh Adarsha Vidyalaya, Room No.1
21	Paschim Para Recreation Club, Room No.1	42	Ashokegarh Adarsha Vidyalaya, Room No.2

Contd....

Polling Station Level Election Results

Polling Station-wise Votes Secured by Overall Top Five Parties in Baranagar Assembly in Assembly Election (AE) under Dum Dum Parliamentary Constituency in West Bengal (2016)

Number of Polling Station	Winner - Tapas Roy (AITC)	Runner-up - Sukumar Ghosh (RSP)	3rd - Sunil Dey (BJP)	4th - Shyamal (IND)	5th - Prabir Chatterjee (RAJSP)	NOTA	Other	Total Votes Secured
36	471	173	91	9	5	25	0	774
37	328	253	62	1	4	10	0	658
38	237	221	67	3	2	28	0	558
39	354	271	70	5	0	20	0	720
40	244	119	37	2	2	12	0	416
41	176	183	38	0	3	15	0	415
42	194	184	40	3	1	15	0	437
43	375	301	87	1	4	34	0	802
44	363	291	84	6	2	18	0	764
45	314	225	179	5	6	17	0	746
46	372	373	117	3	1	19	0	885
47	375	464	42	7	4	15	0	907
48	487	397	61	2	1	8	0	956
49	370	367	34	5	3	13	0	792
50	307	370	21	3	7	12	0	720
51	524	489	44	5	5	17	0	1084
52	253	257	25	6	2	8	0	551
53	278	199	43	3	2	2	0	527
54	361	211	47	4	2	8	0	633
55	324	355	52	4	2	20	0	757
56	154	133	22	6	4	9	0	328
57	251	296	103	5	1	18	0	674
58	172	209	52	1	6	34	0	474
59	233	310	38	3	2	13	0	599
60	183	192	60	2	5	17	0	459
61	372	344	56	4	3	13	0	792
62	334	471	43	2	4	11	0	865
63	308	209	44	2	1	22	0	586
64	351	253	85	11	4	25	0	729
65	332	313	71	7	3	27	0	753
66	266	273	78	4	7	15	0	643
67	261	280	39	6	4	17	0	607
68	184	201	33	4	3	11	0	436
69	360	344	82	3	5	23	0	817
70	316	198	80	2	1	25	0	622

Contd....

Polling Station Level Election Results

Winner, Runner-up and 3rd Party Position & Winning Margin According to Polling Stations in Baranagar Assembly in Assembly Election (AE) under Dum Dum Parliamentary Constituency in West Bengal (2016)

Polling Station Number	Winner Party	Winner Votes (%)	Runner-up Party	Runner-up Votes (%)	Winning Margin Votes (%)	Third Party	Third Party Votes (%)	Other Votes (%)
75	RSP	265 (43.23)	AITC	264 (43.07)	1 (0.16)	BJP	52 (8.48)	32 (5.22)
76	AITC	315 (44.18)	RSP	298 (41.8)	17 (2.38)	BJP	71 (9.96)	29 (4.07)
77	AITC	151 (49.03)	RSP	137 (44.48)	14 (4.55)	BJP	14 (4.55)	6 (1.95)
78	AITC	419 (47.67)	RSP	306 (34.81)	113 (12.86)	BJP	130 (14.79)	24 (2.73)
79	AITC	516 (61.94)	RSP	217 (26.05)	299 (35.89)	BJP	77 (9.24)	23 (2.76)
80	AITC	335 (54.29)	RSP	202 (32.74)	133 (21.55)	BJP	64 (10.37)	16 (2.59)
81	AITC	417 (67.8)	RSP	123 (20)	294 (47.8)	BJP	54 (8.78)	21 (3.41)
82	AITC	222 (59.04)	RSP	95 (25.27)	127 (33.77)	BJP	47 (12.5)	12 (3.19)
83	AITC	540 (59.8)	RSP	233 (25.8)	307 (34)	BJP	97 (10.74)	33 (3.65)
84	AITC	135 (43.55)	BJP	86 (27.74)	49 (15.81)	RSP	75 (24.19)	14 (4.52)
85	RSP	265 (48.89)	AITC	131 (24.17)	134 (24.72)	BJP	111 (20.48)	35 (6.46)
86	AITC	343 (69.01)	RSP	77 (15.49)	266 (53.52)	BJP	61 (12.27)	16 (3.22)
87	AITC	370 (62.18)	RSP	109 (18.32)	261 (43.86)	BJP	90 (15.13)	26 (4.37)
88	AITC	233 (52.6)	RSP	111 (25.06)	122 (27.54)	BJP	82 (18.51)	17 (3.84)
89	AITC	289 (59.59)	RSP	110 (22.68)	179 (36.91)	BJP	67 (13.81)	19 (3.92)
90	AITC	506 (63.57)	RSP	185 (23.24)	321 (40.33)	BJP	77 (9.67)	28 (3.52)
91	AITC	546 (76.36)	BJP	98 (13.71)	448 (62.65)	RSP	57 (7.97)	14 (1.96)
92	AITC	724 (81.99)	RSP	82 (9.29)	642 (72.7)	BJP	53 (6)	24 (2.72)
93	AITC	473 (77.8)	RSP	85 (13.98)	388 (63.82)	BJP	32 (5.26)	18 (2.96)
94	AITC	242 (46.99)	RSP	205 (39.81)	37 (7.18)	BJP	48 (9.32)	20 (3.88)
95	AITC	249 (44.62)	RSP	230 (41.22)	19 (3.4)	BJP	54 (9.68)	25 (4.48)
96	AITC	276 (47.18)	RSP	262 (44.79)	14 (2.39)	BJP	33 (5.64)	14 (2.39)
97	AITC	354 (63.44)	RSP	123 (22.04)	231 (41.4)	BJP	48 (8.6)	33 (5.91)
98	AITC	289 (50.61)	RSP	211 (36.95)	78 (13.66)	BJP	44 (7.71)	27 (4.73)
99	AITC	205 (51.38)	RSP	159 (39.85)	46 (11.53)	BJP	23 (5.76)	12 (3.01)
100	RSP	177 (47.58)	AITC	148 (39.78)	29 (7.8)	BJP	29 (7.8)	18 (4.84)
101	RSP	249 (45.6)	AITC	221 (40.48)	28 (5.12)	BJP	54 (9.89)	22 (4.03)
102	RSP	322 (44.29)	AITC	312 (42.92)	10 (1.37)	BJP	61 (8.39)	32 (4.4)
103	RSP	372 (50)	AITC	285 (38.31)	87 (11.69)	BJP	57 (7.66)	30 (4.03)
104	RSP	263 (50.58)	AITC	191 (36.73)	72 (13.85)	BJP	38 (7.31)	28 (5.38)
105	AITC	320 (47.41)	RSP	273 (40.44)	47 (6.97)	BJP	46 (6.81)	36 (5.33)
106	AITC	261 (45.16)	RSP	257 (44.46)	4 (0.7)	BJP	35 (6.06)	25 (4.33)
107	AITC	305 (57.98)	RSP	169 (32.13)	136 (25.85)	BJP	36 (6.84)	16 (3.04)
108	AITC	307 (48.58)	RSP	223 (35.28)	84 (13.3)	BJP	77 (12.18)	25 (3.96)
109	AITC	256 (52.57)	RSP	147 (30.18)	109 (22.39)	BJP	59 (12.11)	25 (5.13)
110	RSP	347 (50.51)	AITC	242 (35.23)	105 (15.28)	BJP	76 (11.06)	22 (3.2)
111	RSP	329 (52.56)	AITC	214 (34.19)	115 (18.37)	BJP	64 (10.22)	19 (3.04)

Contd....

DISCLAIMER

The Terms of Use and Disclaimer of Datanet India Private Limited (hereinafter referred to as "Datanet") for use of this analysis report of **Baranagar Assembly Constituency (Baranagar Vidhan Sabha)** :-

1. **Assembly Factbook™** is a Registered Trade Mark owned by Datanet.
2. All the maps are sketched and graphical representation only and have not been drawn to the scale and also not to represent the actual geographical area or boundary of the unit.
3. The data for the aforesaid analysis is based on authentic sources and has been culled from the various publications of Census, CSO and NSSO for district and block level data, various central and state government departments, Central & State Elections Commissions and the concerned Returning Officers' releases, Electoral Rolls, Election results and allied publications, internal assessment, surveys, estimates and analysis. Therefore, certain adjustment of data at micro level may have been done to arrive closer to the macro data.
4. Data have been provided on an "As Is" and "As AVAILABLE" basis
5. The colours shown in the maps or diagram and charts of a particular party, alliance or AC are indicative and do not represent them.
6. This publication which includes maps, sheets, graphs and data would be the property under copyright of Datanet only. The user may use these for its internal study, analysis and research purposes. It's public display, re-selling or any commercial uses by the user are not allowed.
7. Datanet has taken due care and caution in compilation and processing of data and allied information, but does not guarantee the accuracy, adequacy or completeness of any information/analysis and will be not responsible for any errors or omissions or for the results obtained from the use of such information/analysis.
8. All the contents for the publication have been culled from various authentic sources and Datanet reasonably believes such sources to be reliable, but does not make any representations, express or implied as to the accuracy or fitness of use of such information. The information or contents of the information/analysis do not constitute advice and should not be relied upon in making (or refraining from making) any decision. Any reliance placed upon the information provided by Datanet is the sole responsibility and strictly at the user's risk.
9. In no event will Datanet be liable for any damages (including, without limitation, damages for loss of business projects, or loss of profits) arising in contract, tort or otherwise from the use of or inability to use any of its contents, or from any action taken (or refrained from being taken) as a result of using the analysis or any of its contents. Datanet its directors, owners, editors, officials, employees, distributor and agents or any associate will not be liable for any errors in the information contained or any consequences arising from the use of the contents of the provided information/analysis.
10. If any provision of these terms and conditions is held invalid or illegal or unenforceable for any reason by any court of competent jurisdiction, such provision shall be severed and the remainder of provisions of the terms and conditions shall continue in full force and effect as if the Term of Use had been executed with the invalid, illegal or unenforceable provision eliminated.
11. If there are any discrepancies in the information provided, please bring it to attention of Datanet for suitable rectification measures.

Buy Online This Complete Book At
Datanet India eBooks Store

www.indiastatpublications.com

or go directly at

[http://www.indiastatpublications.com/
Assembly_factbook/West_Bengal/Dum_Dum/Baranagar](http://www.indiastatpublications.com/Assembly_factbook/West_Bengal/Dum_Dum/Baranagar)

 **india**stat**elections**

ISBN : 978-93-5293-577-2



9 789352 935772