



West Bengal

Assembly Factbook™

Dum Dum Assembly Constituency



Key Electoral Data of Dum Dum
Assembly Constituency (Vidhan Sabha)

West Bengal

Assembly Factbook™

Dum Dum Assembly Constituency



Dum Dum Vidhan Sabha

Editor & Director

Dr. R.K. Thukral

Research Editor

Dr. Shafeeq Rahman

**Compiled, Researched and Published by
Datanet India Pvt. Ltd.**

D-100, 1st Floor,

Okhla Industrial Area, Phase-I,
New Delhi- 110020.

Ph.: 91-11- 43580781-84

Email : support@indiastatpublications.com

Website : www.indiastatelections.com

Online Book Store :

www.indiastatpublications.com

Report No. : AFB/WB-114-0125

ISBN : 978-93-5293-841-4

First Edition : January, 2018

Eighth Updated Edition : January, 2025

Price : Rs. 11500/-

US\$ 310

© Datanet India Pvt. Ltd.

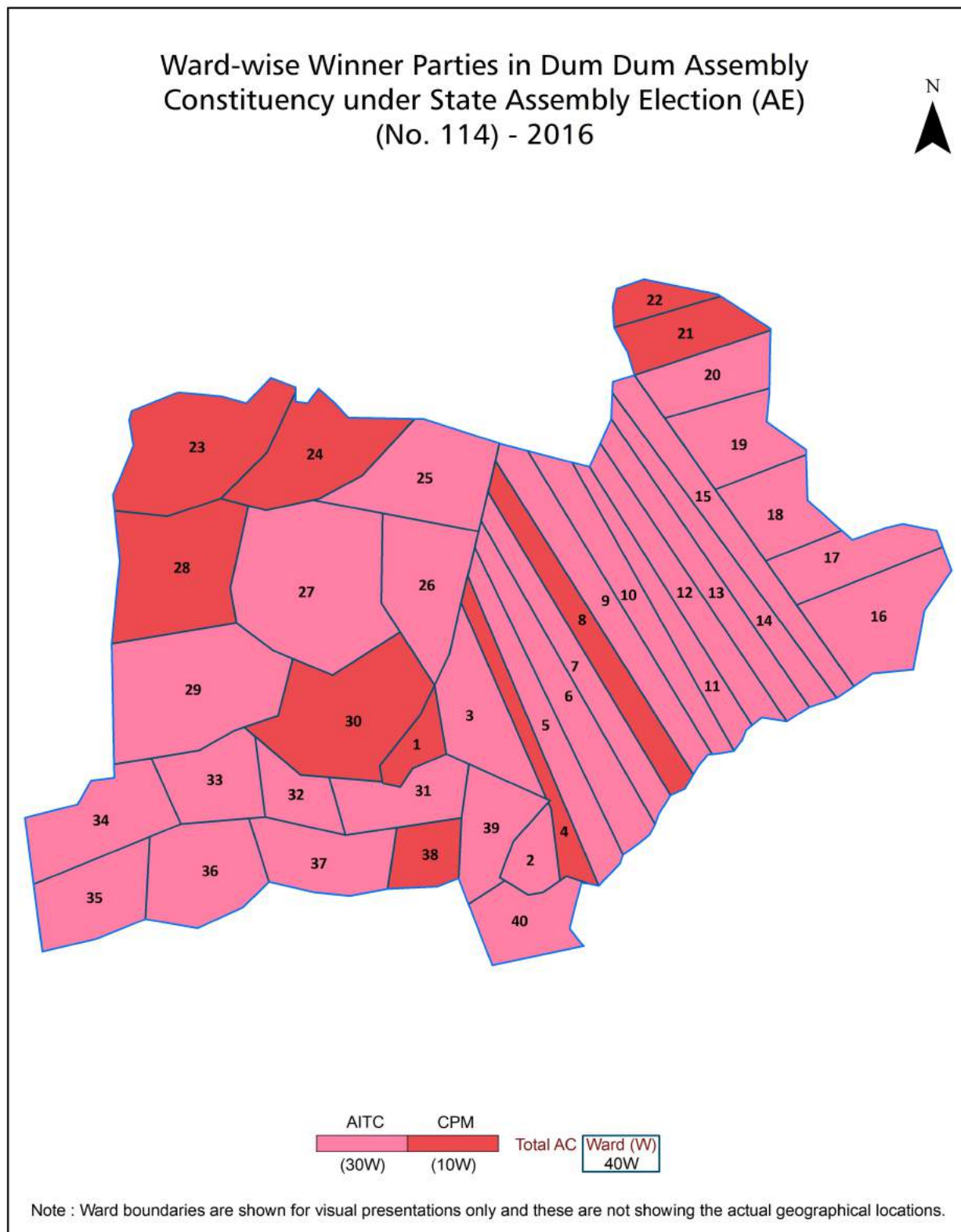
All rights reserved. No part of this book may be reproduced, stored in a retrieval system or transmitted in any form or by any means, mechanical photocopying, photographing, scanning, recording or otherwise without the prior written permission of the publisher. Please refer to Disclaimer at page no. 154 for the use of this publication.

Printed in India

Contents

No.	Particulars	Page No.
	Introduction	
1	Assembly Constituency - (Vidhan Sabha) at a Glance Features of Assembly as per Delimitation Commission of India (2008)	1-2
	Location and Political Maps	
2	Location Map Boundaries of Assembly Constituency - (Vidhan Sabha in District Boundaries of Assembly Constituency under Parliamentary Constituency - (Lok Sabha) Ward-wise Winner Parties- 2024, 2021, 2019, 2016, 2014, 2011 and 2009	3-10
	Administrative Setup (2011)	
3	District Sub-district Towns Villages Inhabited Villages Uninhabited Villages Village Panchayat Intermediate Panchayat	11
	Demographics (2011)	
4	Population Households Rural/Urban Population Ward by Population Size Sex Ratio (Total & 0-6 Years) Religious Population Social Population Literacy Rate	12-13
	Electoral Features	
5	Important Dates of Last Elections Held Electors by Gender Service Electors Voters Voters Turnout Polling Stations & Average Number of Electors per Polling Station Electors by Age Group Present Elected Representatives	14-19
	Historical Summary Election Results	
6	Vote Share of Major Parties Winning Margin (Number & Percentage Polarity of Parties Summary Result of Assembly Segment of Parliamentary Elections 2024, 2019, 2014, 2009, 2004 and 1999 Summary Result of Assembly Elections 2021, 2016, 2011, 2006, 2001, 1996, 1991, 1987, 1982, 1977, 1972, 1971, 1969, 1967, 1962, 1957 and 1952	20-45
	Polling Station Level Election Results	
7	Name and Number of Polling Station 2024, 2021, 2019, 2016, 2014, 2011 and 2009 Polling Station-wise Electors, Voters & Voters Turnout 2024, 2021, 2019, 2016, 2014, 2011 and 2009 Polling Station wise Elections Results 2024, 2021, 2019, 2016, 2014, 2011 and 2009	46-149
	Share of Assembly Constituency	
8	Share of Assembly Constituency - (Vidhan Sabha) in State, District and Parliamentary Constituency - (Lok Sabha)	150
9	Abbreviation & Sources	152-153
10	Disclaimer	154

Location & Political Map

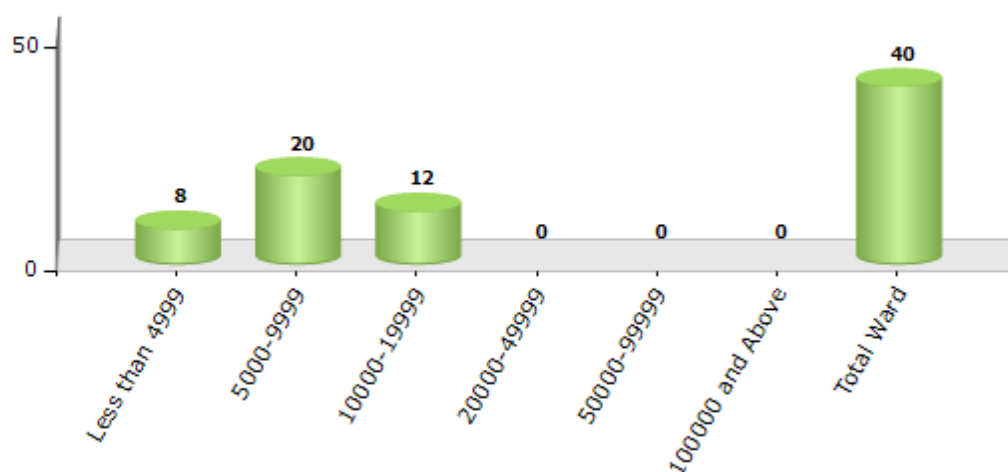


Demographics

Number of Ward by Population Size - 2011

Less than 4999	5000-9999	10000-19999	20000-49999	50000-99999	100000 and Above	Total Ward
8	20	12	0	0	0	40

Number of Ward by Population Size - 2011



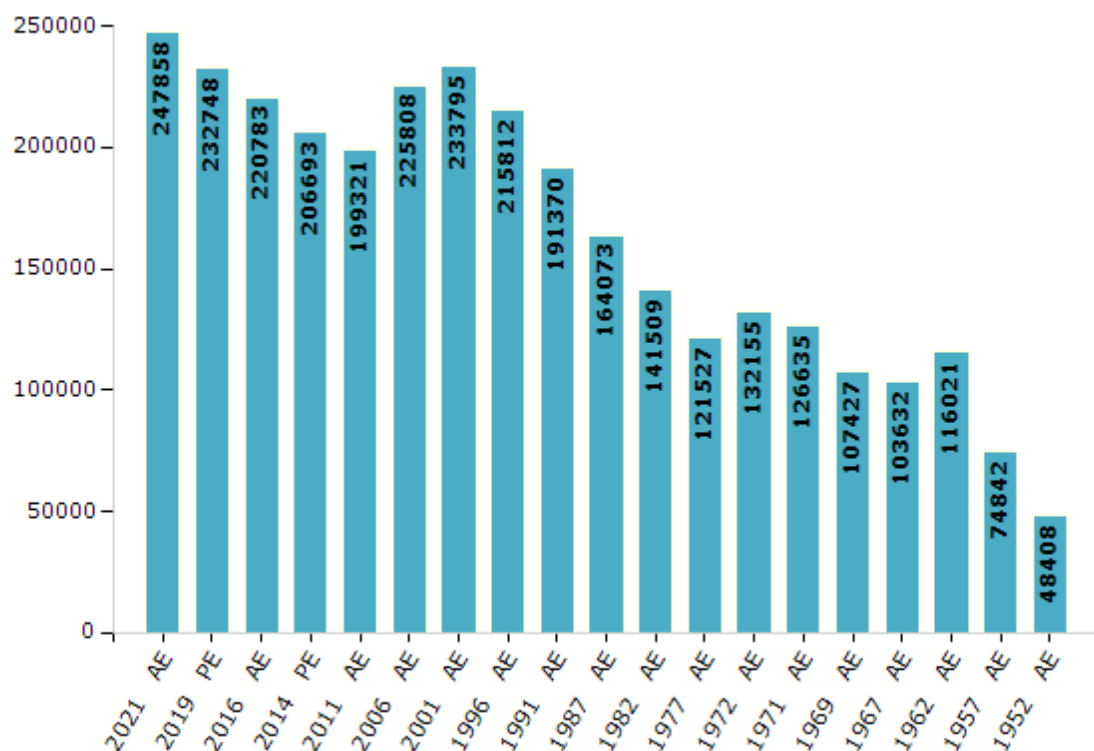
Electoral Features

Electors by Male & Female

Year	Male	Female	Others	Total
2021 AE	122048	125804	6	247858
2019 PE	115287	117455	6	232748
2016 AE	110065	110715	3	220783
2014 PE	104589	102102	2	206693
2011 AE	102239	97082	0	199321
2009 PE	-	-	-	-
2006 AE	118984	106824	-	225808
2004 PE	-	-	-	-
2001 AE	123637	110158	-	233795
1999 PE	-	-	-	-
1996 AE	114458	101354	-	215812

Year	Male	Female	Others	Total
1991 AE	102888	88482	-	191370
1987 AE	87274	76799	-	164073
1982 AE	78298	63211	-	141509
1977 AE	70047	51480	-	121527
1972 AE	79293	52862	-	132155
1971 AE	75526	51109	-	126635
1969 AE	62308	45119	-	107427
1967 AE	-	-	-	103632
1962 AE	-	-	-	116021
1957 AE	-	-	-	74842
1952 AE	-	-	-	48408

Number of Electors



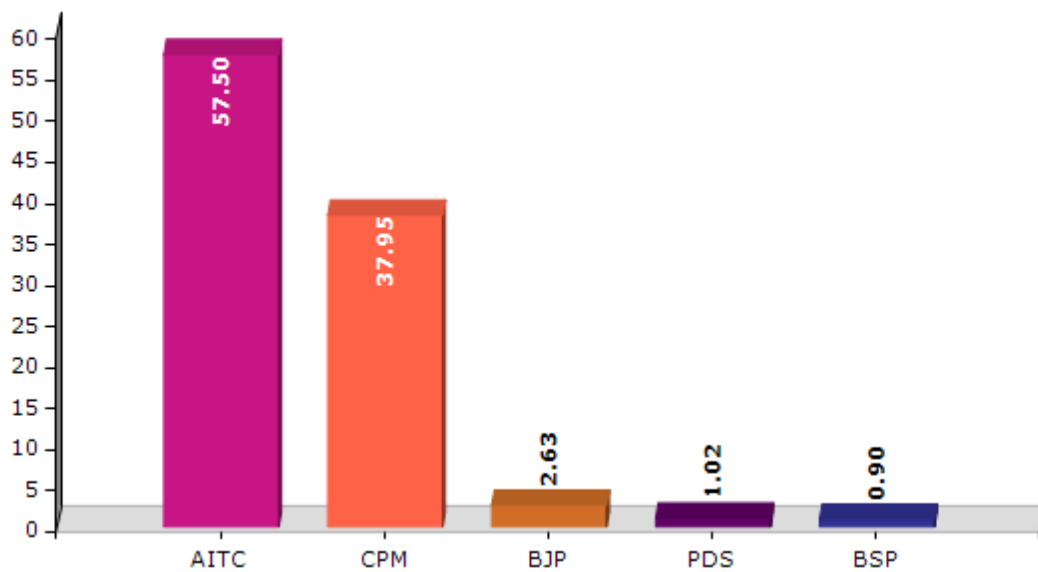
Note : AE : Assembly Election, PE : Assembly Segment of Parliamentary Election

Historical Summary Election Results

Summary Result of Assembly Election - 2011

Candidate Name	Party	Votes	Votes %
Bratya Basu	AITC	92635	57.5
Gautam Deb	CPM	61138	37.95
Anjana Chaturvedi	BJP	4236	2.63
Tushar Kanti (Badal) Roy	PDS	1640	1.02
Narendra Nath Ghosh	BSP	1446	0.9

Votes Percentage of Top Parties - 2011



Polling Station Level Election Results

Number and Name of Polling Stations (PS) (2016)

Number of Polling Stations	Name of Polling Stations	Number of Polling Stations	Name of Polling Stations
1	Rabindra Najrul Sadharan Pathagar, Room No. 1	22	2No Matilal Institution (Primary) , Room No. 1
2	Nabankur Club, Room No. 1	23	2No Matilal Institution (Primary) , Room No. 2
3	Sukanta Mancha, (Nalta), Room No. 1	24	Pandit Matilal Institution For Girls , Room No. 1
4	Sukanta Mancha, (Nalta), Room No. 2	25	Pandit Matilal Institution For Girls, Room No. 2
5	Sukanta Mancha, (Nalta), Room No. 3	26	Pandit Matilal Institution For Girls, Room No. 3
6	Swarnamoyee Smriti Vidyalaya , Room No. 2	27	Pandit Matilal Institution For Girls, Room No. 4
7	Thakurpara United Club , Room No. 1	28	Hindusthan Volunteers Club , Room No. 1
8	Thakurpara United Club, Room No. 2	29	Hindusthan Volunteers Club, Room No. 2
9	Manikpur F P School , Room No. 1	30	Tarun Pradip Smriti Sangha , Room No. 1
10	Manikpur F P School , Room No. 2	31	Sonali Sibir Club , Room No. 1
11	Sultanpur Primary School , Room No. 1	32	Milanpally Prathamik Vidyalaya , Room No. 1
12	Sultanpur Primary School, Room No. 2	33	Milanpally Prathamik Vidyalaya , Room No. 2
13	Sultanpur Puratan 1No Gram Panchayet Office ,Room No. 3	34	Milanpally Prathamik Vidyalaya , Room No. 3
14	Sultanpur Puratan 1No Gram Panchayet Office,Room No. 2	35	I.F.A.Club , Room No. 1
15	Sultanpur Puratan 1No Gram Panchayet Office ,Room No. 1	36	Nalta Mahajati Abaitanik Prathamik Vidyalaya,Room No. 1
16	Swarnamoyee Smriti Vidyalaya, Room No. 1	37	Nalta Mahajati Abaitanik Prathamik Vidyalaya,Room No. 2
17	Swarnamoyee Smriti Vidyalaya, Room No. 3	38	Nalta Mahajati Abaitanik Prathamik Vidyalaya ,Room No. 3
18	Sultanpur Milan Samiti, Room No. 1	39	Nalta Mahajati Abaitanik Prathamik Vidyalaya ,Room No. 4
19	Milan Pally Prathamik Vidyalaya, Room No. 1	40	Nalta Mahajati High School (Balika), Room No. 1
20	Milan Pally Prathamik Vidyalaya , Room No. 2	41	Nalta Mahajati High School (Balika), Room No. 2
21	Pandit Matilal Institution (Primary), Room No. 1	42	Nalta Mahajati High School (Balika), Room No. 3

Contd....

Polling Station Level Election Results

Polling Station-wise Votes Secured by Overall Top Five Parties in Dum Dum Assembly in Assembly Election (AE) under Dum Dum Parliamentary Constituency in West Bengal (2016)

Number of Polling Station	Winner - Bratya Basu (AITC)	Runner-up - Palash Das (CPM)	3rd - Uma Singha (BJP)	4th - Subrata Kumar Majumder (BSP)	5th - Subrata Sen (IND)	NOTA	Other	Total Votes Secured
36	304	384	39	8	1	20	0	756
37	224	186	25	7	2	5	0	449
38	291	346	58	8	1	7	0	711
39	219	160	42	1	0	9	0	431
40	334	280	63	8	3	14	0	702
41	335	405	68	14	6	24	0	852
42	220	318	47	3	2	10	0	600
43	172	178	34	6	0	9	0	399
44	455	305	45	3	0	12	0	820
45	252	220	33	10	0	10	0	525
46	279	343	49	7	7	7	0	692
47	398	309	65	8	5	16	0	801
48	372	355	119	8	4	33	0	891
49	326	300	57	1	5	15	0	704
50	289	230	61	7	4	26	0	617
51	306	269	81	6	3	19	0	684
52	313	210	95	8	7	16	0	649
53	374	247	96	5	7	16	0	745
54	406	223	98	9	3	22	0	761
55	517	288	82	14	7	13	0	921
56	401	311	83	6	3	30	0	834
57	396	250	67	8	2	14	0	737
58	328	334	40	4	2	11	0	719
59	442	383	103	6	7	26	0	967
60	247	156	68	5	5	7	0	488
61	348	121	78	14	6	4	0	571
62	315	319	42	6	3	18	0	703
63	289	210	55	4	9	16	0	583
64	464	449	105	12	5	19	0	1054
65	525	440	129	15	9	10	0	1128
66	166	72	56	3	0	7	0	304
67	298	157	85	4	5	12	0	561
68	430	138	105	7	4	14	0	698
69	146	69	58	3	0	5	0	281
70	258	196	102	2	1	17	0	576

Contd....

Polling Station Level Election Results

Winner, Runner-up and 3rd Party Position & Winning Margin According to Polling Stations in Dum Dum Assembly in Assembly Election (AE) under Dum Dum Parliamentary Constituency in West Bengal (2016)

Polling Station Number	Winner Party	Winner Votes (%)	Runner-up Party	Runner-up Votes (%)	Winning Margin Votes (%)	Third Party	Third Party Votes (%)	Other Votes (%)
75	AITC	242 (55.38)	CPM	151 (34.55)	91 (20.83)	BJP	27 (6.18)	17 (3.89)
76	CPM	239 (46.95)	AITC	208 (40.86)	31 (6.09)	BJP	50 (9.82)	12 (2.36)
77	AITC	347 (50.44)	CPM	240 (34.88)	107 (15.56)	BJP	79 (11.48)	22 (3.2)
78	AITC	299 (57.5)	CPM	148 (28.46)	151 (29.04)	BJP	62 (11.92)	11 (2.12)
79	AITC	426 (51.02)	CPM	264 (31.62)	162 (19.4)	BJP	96 (11.5)	49 (5.87)
80	CPM	372 (45.87)	AITC	347 (42.79)	25 (3.08)	BJP	72 (8.88)	20 (2.47)
81	CPM	309 (43.89)	AITC	307 (43.61)	2 (0.28)	BJP	61 (8.66)	27 (3.84)
82	AITC	295 (41.26)	CPM	282 (39.44)	13 (1.82)	BJP	120 (16.78)	18 (2.52)
83	AITC	273 (57.59)	CPM	130 (27.43)	143 (30.16)	BJP	50 (10.55)	21 (4.43)
84	AITC	338 (45.31)	CPM	275 (36.86)	63 (8.45)	BJP	106 (14.21)	27 (3.62)
85	AITC	294 (47.65)	CPM	203 (32.9)	91 (14.75)	BJP	90 (14.59)	30 (4.86)
86	AITC	205 (57.42)	CPM	99 (27.73)	106 (29.69)	BJP	41 (11.48)	12 (3.36)
87	CPM	186 (47.57)	AITC	153 (39.13)	33 (8.44)	BJP	35 (8.95)	17 (4.35)
88	CPM	192 (43.44)	AITC	184 (41.63)	8 (1.81)	BJP	45 (10.18)	21 (4.75)
89	CPM	425 (52.28)	AITC	321 (39.48)	104 (12.8)	BJP	43 (5.29)	24 (2.95)
90	CPM	304 (48.87)	AITC	213 (34.24)	91 (14.63)	BJP	80 (12.86)	25 (4.02)
91	CPM	224 (46.19)	AITC	180 (37.11)	44 (9.08)	BJP	64 (13.2)	17 (3.51)
92	CPM	285 (41.79)	AITC	267 (39.15)	18 (2.64)	BJP	92 (13.49)	38 (5.57)
93	AITC	147 (41.41)	CPM	143 (40.28)	4 (1.13)	BJP	51 (14.37)	14 (3.94)
94	AITC	286 (45.69)	CPM	240 (38.34)	46 (7.35)	BJP	74 (11.82)	26 (4.15)
95	CPM	460 (51.22)	AITC	347 (38.64)	113 (12.58)	BJP	72 (8.02)	19 (2.12)
96	AITC	244 (49)	CPM	200 (40.16)	44 (8.84)	BJP	39 (7.83)	15 (3.01)
97	AITC	429 (45.54)	CPM	419 (44.48)	10 (1.06)	BJP	79 (8.39)	15 (1.59)
98	AITC	316 (43.29)	CPM	312 (42.74)	4 (0.55)	BJP	78 (10.68)	24 (3.29)
99	CPM	436 (47.49)	AITC	396 (43.14)	40 (4.35)	BJP	57 (6.21)	29 (3.16)
100	CPM	344 (52.28)	AITC	263 (39.97)	81 (12.31)	BJP	37 (5.62)	14 (2.13)
101	AITC	450 (47.57)	CPM	411 (43.45)	39 (4.12)	BJP	53 (5.6)	32 (3.38)
102	AITC	369 (46.47)	CPM	347 (43.7)	22 (2.77)	BJP	64 (8.06)	14 (1.76)
103	CPM	320 (44.57)	AITC	311 (43.31)	9 (1.26)	BJP	58 (8.08)	29 (4.04)
104	CPM	430 (46.59)	AITC	405 (43.88)	25 (2.71)	BJP	65 (7.04)	23 (2.49)
105	CPM	360 (52.55)	AITC	260 (37.96)	100 (14.59)	BJP	42 (6.13)	23 (3.36)
106	AITC	198 (46.15)	CPM	195 (45.45)	3 (0.7)	BJP	23 (5.36)	13 (3.03)
107	AITC	443 (52.43)	CPM	325 (38.46)	118 (13.97)	BJP	54 (6.39)	23 (2.72)
108	CPM	405 (45.97)	AITC	394 (44.72)	11 (1.25)	BJP	47 (5.33)	35 (3.97)
109	CPM	234 (50.98)	AITC	175 (38.13)	59 (12.85)	BJP	24 (5.23)	26 (5.66)
110	AITC	250 (47.8)	CPM	230 (43.98)	20 (3.82)	BJP	20 (3.82)	23 (4.4)
111	CPM	363 (52.08)	AITC	277 (39.74)	86 (12.34)	BJP	30 (4.3)	27 (3.87)

Contd....

DISCLAIMER

The Terms of Use and Disclaimer of Datanet India Private Limited (hereinafter referred to as "Datanet") for use of this analysis report of **Dum Dum Assembly Constituency (Dum Dum Vidhan Sabha)** :-

1. **Assembly Factbook™** is a Registered Trade Mark owned by Datanet.
2. All the maps are sketched and graphical representation only and have not been drawn to the scale and also not to represent the actual geographical area or boundary of the unit.
3. The data for the aforesaid analysis is based on authentic sources and has been culled from the various publications of Census, CSO and NSSO for district and block level data, various central and state government departments, Central & State Elections Commissions and the concerned Returning Officers' releases, Electoral Rolls, Election results and allied publications, internal assessment, surveys, estimates and analysis. Therefore, certain adjustment of data at micro level may have been done to arrive closer to the macro data.
4. Data have been provided on an "As Is" and "As AVAILABLE" basis
5. The colours shown in the maps or diagram and charts of a particular party, alliance or AC are indicative and do not represent them.
6. This publication which includes maps, sheets, graphs and data would be the property under copyright of Datanet only. The user may use these for its internal study, analysis and research purposes. It's public display, re-selling or any commercial uses by the user are not allowed.
7. Datanet has taken due care and caution in compilation and processing of data and allied information, but does not guarantee the accuracy, adequacy or completeness of any information/analysis and will be not responsible for any errors or omissions or for the results obtained from the use of such information/analysis.
8. All the contents for the publication have been culled from various authentic sources and Datanet reasonably believes such sources to be reliable, but does not make any representations, express or implied as to the accuracy or fitness of use of such information. The information or contents of the information/analysis do not constitute advice and should not be relied upon in making (or refraining from making) any decision. Any reliance placed upon the information provided by Datanet is the sole responsibility and strictly at the user's risk.
9. In no event will Datanet be liable for any damages (including, without limitation, damages for loss of business projects, or loss of profits) arising in contract, tort or otherwise from the use of or inability to use any of its contents, or from any action taken (or refrained from being taken) as a result of using the analysis or any of its contents. Datanet its directors, owners, editors, officials, employees, distributor and agents or any associate will not be liable for any errors in the information contained or any consequences arising from the use of the contents of the provided information/analysis.
10. If any provision of these terms and conditions is held invalid or illegal or unenforceable for any reason by any court of competent jurisdiction, such provision shall be severed and the remainder of provisions of the terms and conditions shall continue in full force and effect as if the Term of Use had been executed with the invalid, illegal or unenforceable provision eliminated.
11. If there are any discrepancies in the information provided, please bring it to attention of Datanet for suitable rectification measures.

Buy Online This Complete Book At
Indiastat Publication Book Store

www.indiastatpublications.com

or go directly at

[http://www.indiastatpublications.com/
Assembly_factbook/West_Bengal/Dum_Dum/Dum_Dum](http://www.indiastatpublications.com/Assembly_factbook/West_Bengal/Dum_Dum/Dum_Dum)

 **indiastat**elections

ISBN : 978-93-5293-841-4



9 789352 938414