



West Bengal

Assembly Factbook™

Khardaha Assembly Constituency

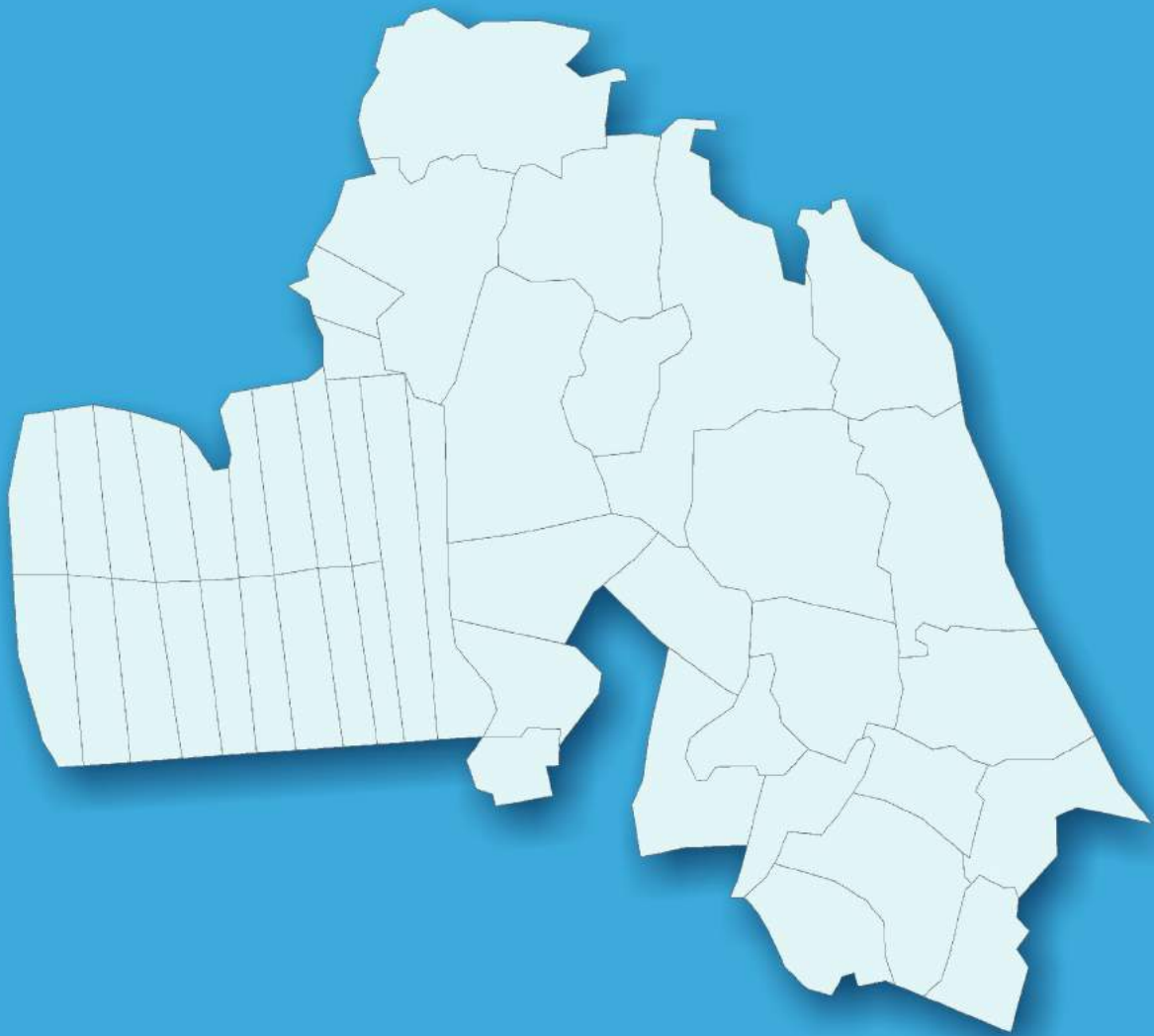


Key Electoral Data of Khardaha
Assembly Constituency (Vidhan Sabha)

West Bengal

Assembly Factbook™

Khardaha Assembly Constituency



Khardaha Vidhan Sabha

Editor & Director

Dr. R.K. Thukral

Research Editor

Dr. Shafeeq Rahman

Compiled, Researched and Published by Datanet India Pvt. Ltd.

D-100, 1st Floor,

Okhla Industrial Area, Phase-I,
New Delhi- 110020.

Ph.: 91-11- 43580781-84

Email : support@indiastatpublications.com

Website : www.indiastatelections.com

Online Book Store :

www.indiastatpublications.com

Report No. : AFB/WB-109-0123

ISBN : 978-93-5293-708-0

First Edition : January, 2018

Sixth Updated Edition : January, 2023

Price : Rs. 11500/-

US\$ 310

© Datanet India Pvt. Ltd.

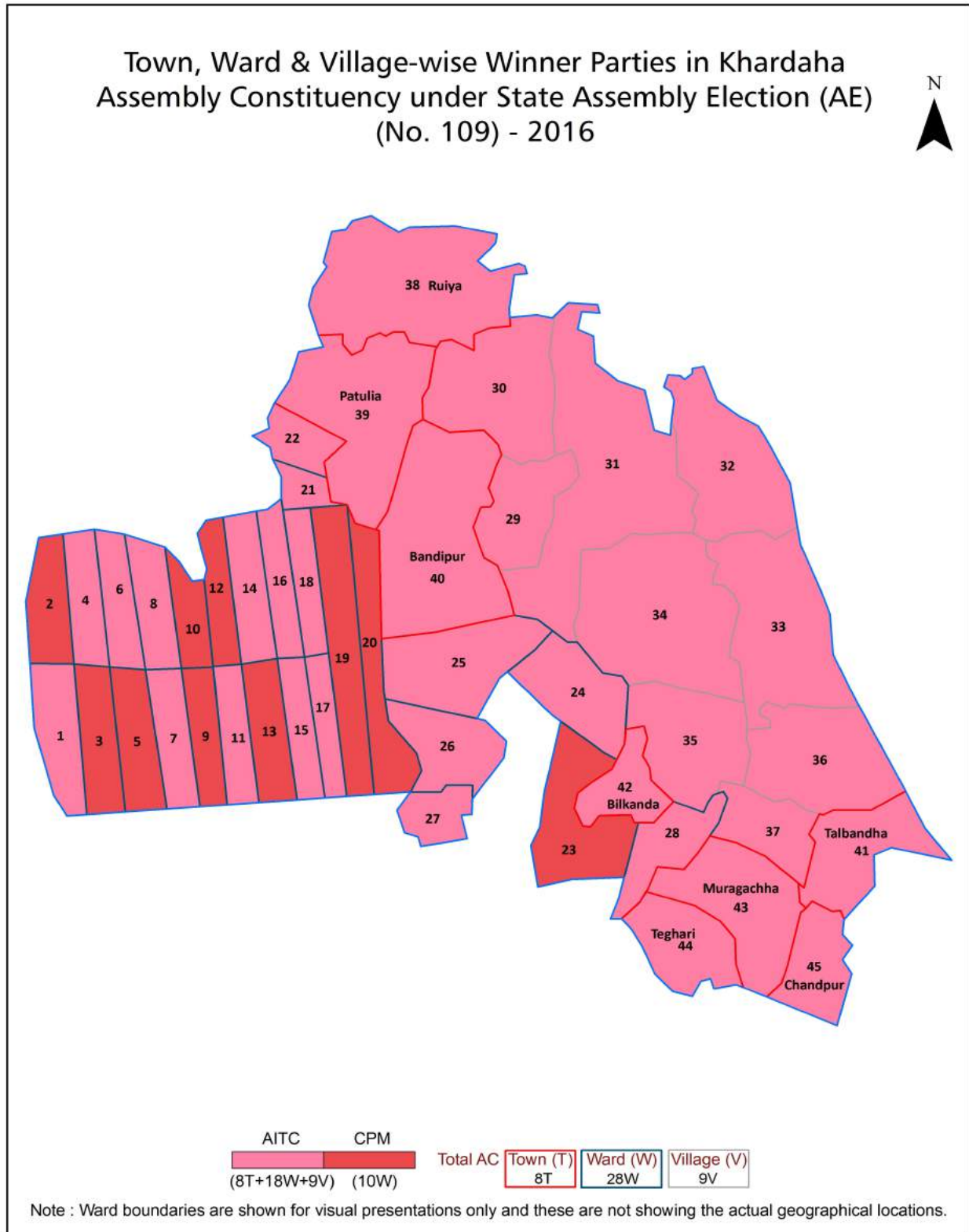
All rights reserved. No part of this book may be reproduced, stored in a retrieval system or transmitted in any form or by any means, mechanical photocopying, photographing, scanning, recording or otherwise without the prior written permission of the publisher. Please refer to Disclaimer at page no. 157 for the use of this publication.

Printed in India

Contents

No.	Particulars	Page No.
	Introduction	
1	Assembly Constituency - (Vidhan Sabha) at a Glance Features of Assembly as per Delimitation Commission of India (2008)	1-2
	Location and Political Maps	
2	Location Map Boundaries of Assembly Constituency - (Vidhan Sabha) in District Boundaries of Assembly Constituency under Parliamentary Constituency - (Lok Sabha) Town, Ward & Village-wise Winner Parties- 2021, 2019, 2016, 2014, 2011 and 2009	3-10
	Administrative Setup (2011)	
3	District Sub-district Towns Villages Inhabited Villages Uninhabited Villages Village Panchayat Intermediate Panchayat	11-13
	Demographics (2011)	
4	Population Households Rural/Urban Population Towns, Ward and Villages by Population Size Sex Ratio (Total & 0-6 Years) Religious Population Social Population Literacy Rate	14-16
	Electoral Features	
5	Important Dates of Last Elections Held Electors by Gender Service Electors Voters Voters Turnout Polling Stations & Average Number of Electors per Polling Station Electors by Age Group Present Elected Representatives	17-22
	Historical Summary Election Results	
6	Vote Share of Major Parties Winning Margin (Number & Percentage) Polarity of Parties Summary Result of Assembly Segment of Parliamentary Elections 2019, 2014, 2009, 2004 and 1999 Summary Result of Assembly Elections 2021, 2016, 2011, 2006, 2001, 1996, 1991, 1987, 1982, 1977, 1972, 1971, 1969, 1967, 1962 and 1957	23-47
	Polling Station Level Election Results	
7	Name and Number of Polling Station 2021, 2019, 2016, 2014, 2011 and 2009 Polling Station-wise Electors, Voters & Voters Turnout 2021, 2019, 2016, 2014, 2011 and 2009 Polling Station wise Elections Results 2021, 2019, 2016, 2014, 2011 and 2009	48-137
	Share of Assembly Constituency	
8	Share of Assembly Constituency - (Vidhan Sabha) in State, District and Parliamentary Constituency - (Lok Sabha)	138
	Socio-Economic Amenities (2011)	
9	Access to Administrative Units Agricultural, Manufacturing and Industrial Commodities Demographic Indicators Education Health & Manpower Drinking Water Supply Sanitation Entertainment and Recreations Infrastructure Power Food Allocation Distribution and Marketing of Agriculture Commodities Infrastructure Transport and Road Infrastructure Communication Banking and Financial Services Land Use Irrigation Source	140-154
10	Abbreviation & Sources	155-156
11	Disclaimer	157

Location & Political Map



Administrative Setup

List of Village Panchayat & Intermediate Panchayat (Block) Name - 2011

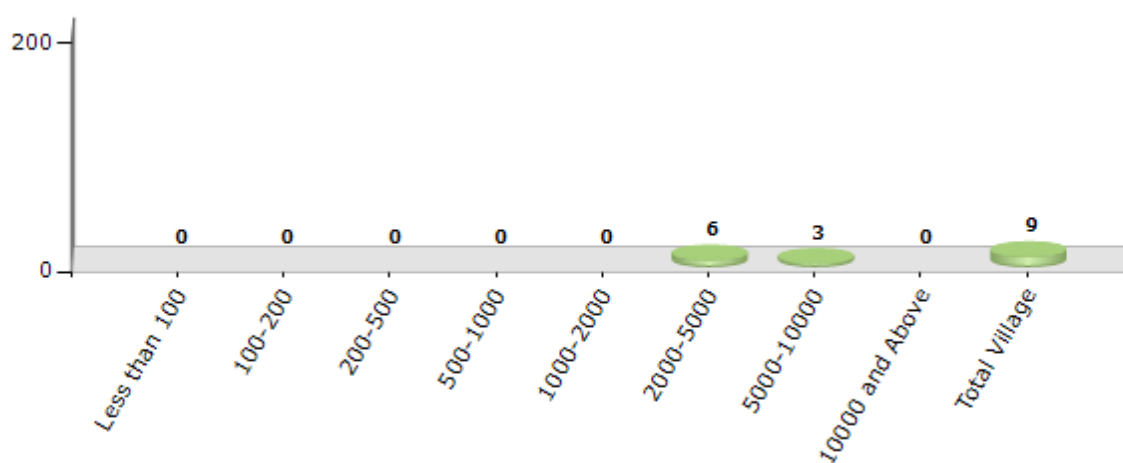
Village Name	Village Panchayat Name	Intermediate Panchayat Name
Badai	Bilkanda-I	Barrackpur - II
Balagar Singerber	Bandipur	Barrackpur - II
Bhatpara Noapara	Bilkanda-I	Barrackpur - II
Dangadihila	Patulia	Barrackpur - II
Dopere	Bandipur	Barrackpur - II
Ishwaripur	Bandipur	Barrackpur - II
Jugberia	Bilkanda-I	Barrackpur - II
Karana Madhabpur	Bilkanda-I	Barrackpur - II
Manish Pota	Bilkanda-I	Barrackpur - II

Demographics

Number of Villages by Population Size - 2011

Less than 100	100-200	200-500	500-1000	1000-2000	2000-5000	5000-10000	10000 and Above	Total Village
0	0	0	0	0	6	3	0	9

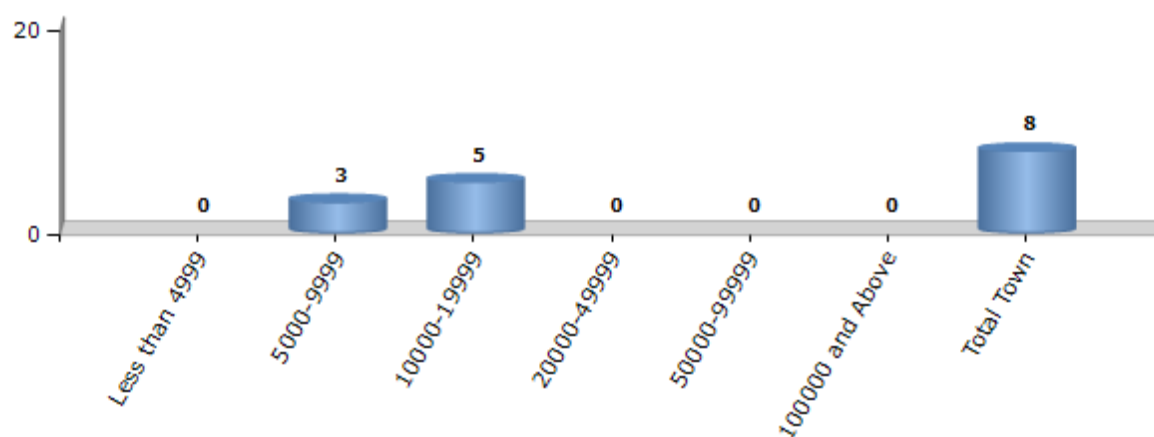
Number of Villages by Population Size - 2011



Number of Towns by Population Size - 2011

Less than 4999	5000-9999	10000-19999	20000-49999	50000-99999	100000 and Above	Total Town
0	3	5	0	0	0	8

Number of Towns by Population Size - 2011



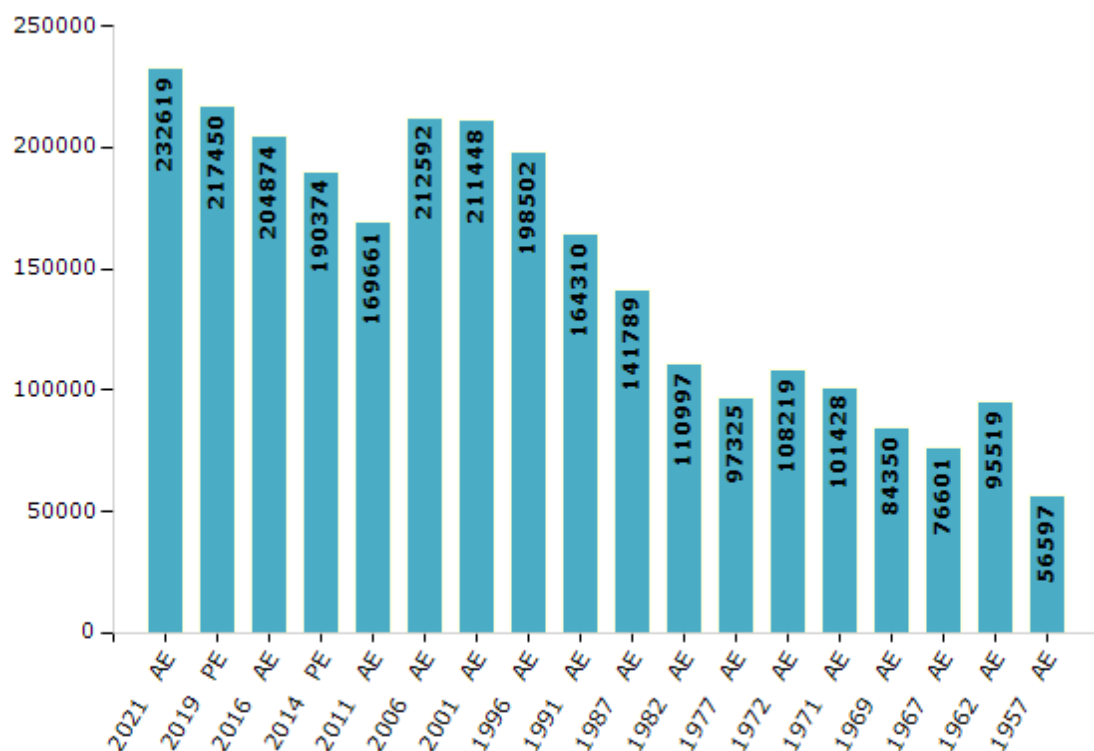
Electoral Features

Electors by Male & Female

Year	Male	Female	Others	Total
2021 AE	116398	116214	7	232619
2019 PE	109543	107902	5	217450
2016 AE	104033	100837	4	204874
2014 PE	97901	92469	4	190374
2011 AE	88820	80841	0	169661
2009 PE	-	-	-	-
2006 AE	112219	100373	-	212592
2004 PE	-	-	-	-
2001 AE	109929	101519	-	211448
1999 PE	-	-	-	-
1996 AE	103029	95473	-	198502

Year	Male	Female	Others	Total
1991 AE	86505	77805	-	164310
1987 AE	73593	68196	-	141789
1982 AE	57750	53247	-	110997
1977 AE	54210	43115	-	97325
1972 AE	64932	43287	-	108219
1971 AE	58870	42558	-	101428
1969 AE	51453	32897	-	84350
1967 AE	-	-	-	76601
1962 AE	-	-	-	95519
1957 AE	-	-	-	56597
1952 AE	-	-	-	-

Number of Electors



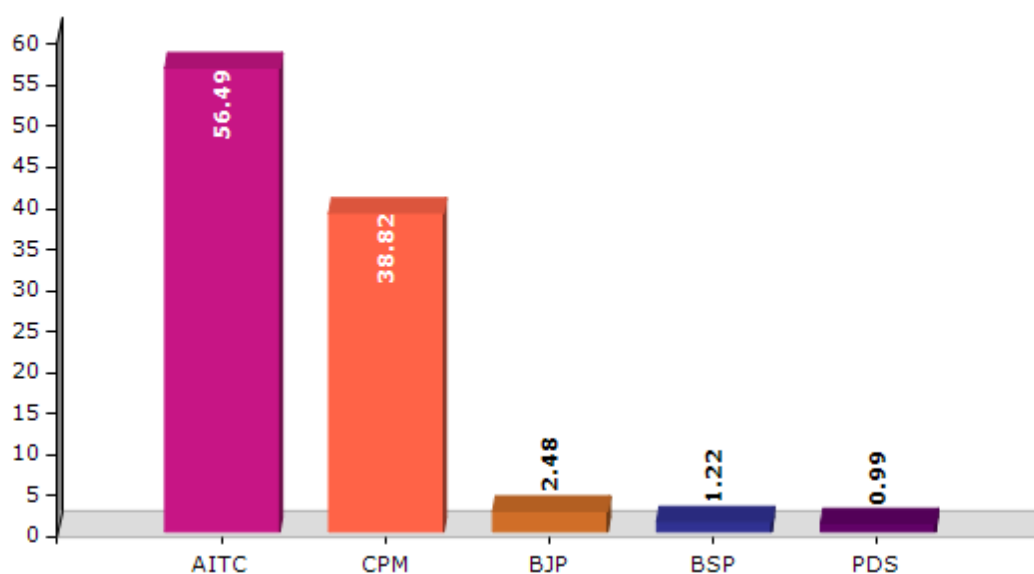
Note : AE : Assembly Election, PE : Assembly Segment of Parliamentary Election

Historical Summary Election Results

Summary Result of Assembly Election - 2011

Candidate Name	Party	Votes	Votes %
Amit Mitra	AITC	83608	56.49
Asim Kumar Dasgupta	CPM	57454	38.82
Anadi Biswas	BJP	3673	2.48
Sampa Biswas	BSP	1813	1.22
Jai Prakash Pandey	PDS	1470	0.99

Votes Percentage of Top Parties - 2011



Polling Station Level Election Results

Number and Name of Polling Stations (PS) (2016)

Number of Polling Stations	Name of Polling Stations	Number of Polling Stations	Name of Polling Stations
1	Shramik Kalyan Kendra, Patulia Industrialhousing Estate. Room No - 1	22	Bandipur Ideal Academy High School (Boys),Room No.2
2	Shramik Kalyan Kendra, Patulia Industrialhousing Estate. Room No - 2	23	Bandipur Ideal Academy High School (Boys),Room No.3
3	Mathpara F P School, Room No.1	24	Bandipur Ideal Academy High School (Girls),Room No.1
4	Titagarh High School, Room No.1	25	Bandipur Ideal Academy High School (Girls),Room No.2
5	Titagarh High School, Room No.2	26	Bandipur Ideal Academy High School (Girls),Room No.3
6	Mathpara F P School, Room No.2	27	Sishu Kalyan Niketan, Room No.1
7	Rahara Patulia F P School, Room No.1	28	Kerulia Prathamik Vidyalaya, Room No.1
8	Bharati Vidyamandir, Room -1	29	Office Of The Municipal Ward Committee, Roomno.1
9	Rahara Patulia F P School, Room No.2	30	Community Centre, Golder Para, Room No.1
10	Bharati Vidyamandir, Room -2	31	Bandipur Milan Sangha, Room No.1
11	Sarat Bose F P School, Room No.1	32	Rahara Sangha,Room No. 1
12	Rahara Bhabanath Institution For Girls, Roomno.1	33	Rahara Sangha,Room No.2
13	Rahara Bhabanath Institution For Girls, Roomno.2	34	Sammelani Club, Room No.1
14	Rahara Bhabanath Institution For Girls, Roomno.3	35	Purbachal Recreation Club, Room No.1
15	Rahara Bhabanath Institution For Girls, Roomno.4	36	Pramodamayee F.P School, Room No.1
16	Rahara Bhabanath Institution For Girls, Roomno.5	37	Pramodamayee F.P School, Room No.2
17	Rahara Ramkrishna Mission Junior High School,Room No.1	38	Pramodamayee F.P School, Room No.3
18	Rahara Ramkrishna Mission Junior High School,Room No.2	39	Pramodamayee F.P School, Room No.4
19	Rahara Ramkrishna Mission Junior High School,Room No.3	40	Suryasen Nagar Shikshaniketan High School,Room No.1
20	Rahara Ramkrishna Mission Junior High School,Room No.4	41	Suryasen Nagar Shikshaniketan High School,Room No.2
21	Bandipur Ideal Academy High School (Boys),Room No.1	42	Suryasen Nagar Shikshaniketan High School,Room No.3

Contd....

Polling Station Level Election Results

Polling Station-wise Votes Secured by Overall Top Five Parties in Khardaha Assembly in Assembly Election (AE) under Dum Dum Parliamentary Constituency in West Bengal (2016)

Number of Polling Station	Winner - Amit Mitra (AITC)	Runner-up - Asim Kumar Dasgupta (CPM)	3rd - Mahadeb Basak (BJP)	4th - Samar Das (BSP)	5th - Paritosh Sengupta (Bhola) (PDS)	NOTA	Other	Total Votes Secured
36	394	376	71	4	6	13	0	864
37	306	255	73	3	0	23	0	660
38	332	331	67	3	3	13	0	749
39	162	197	23	5	4	9	0	400
40	239	323	72	4	3	21	0	662
41	233	285	56	3	0	11	0	588
42	295	418	112	5	5	20	0	855
43	383	378	76	4	5	26	0	872
44	448	391	96	6	6	26	0	973
45	380	424	72	5	3	21	0	905
46	491	165	205	6	3	24	0	894
47	370	103	77	4	10	11	0	575
48	369	258	97	1	5	15	0	745
49	240	218	68	5	3	18	0	552
50	475	326	67	3	2	22	0	895
51	339	315	56	2	3	14	0	729
52	303	276	57	4	3	10	0	653
53	398	336	78	4	8	20	0	844
54	283	294	46	5	7	7	0	642
55	322	252	61	4	4	13	0	656
56	357	322	57	4	5	10	0	755
57	456	357	67	4	7	17	0	908
58	232	328	57	1	1	9	0	628
59	174	152	41	0	2	7	0	376
60	270	242	53	0	3	14	0	582
61	285	258	90	6	2	16	0	657
62	419	237	57	7	2	13	0	735
63	326	263	59	1	2	10	0	661
64	282	112	18	1	3	4	0	420
65	178	228	69	1	4	4	0	484
66	284	170	120	3	6	10	0	593
67	222	318	37	0	2	18	0	597
68	285	400	63	10	3	16	0	777
69	316	328	60	2	10	9	0	725
70	348	264	51	2	1	11	0	677

Contd....

Polling Station Level Election Results

Winner, Runner-up and 3rd Party Position & Winning Margin According to Polling Stations in Khardaha Assembly in Assembly Election (AE) under Dum Dum Parliamentary Constituency in West Bengal (2016)

Polling Station Number	Winner Party	Winner Votes (%)	Runner-up Party	Runner-up Votes (%)	Winning Margin Votes (%)	Third Party	Third Party Votes (%)	Other Votes (%)
75	AITC	224 (45.71)	CPM	199 (40.61)	25 (5.1)	BJP	44 (8.98)	23 (4.69)
76	AITC	349 (44.35)	CPM	340 (43.2)	9 (1.15)	BJP	66 (8.39)	32 (4.07)
77	AITC	255 (43.89)	CPM	227 (39.07)	28 (4.82)	BJP	85 (14.63)	14 (2.41)
78	CPM	215 (41.35)	AITC	198 (38.08)	17 (3.27)	BJP	95 (18.27)	12 (2.31)
79	CPM	401 (48.26)	AITC	295 (35.5)	106 (12.76)	BJP	99 (11.91)	36 (4.33)
80	AITC	523 (61.24)	CPM	251 (29.39)	272 (31.85)	BJP	64 (7.49)	16 (1.87)
81	AITC	342 (46.09)	CPM	285 (38.41)	57 (7.68)	BJP	95 (12.8)	20 (2.7)
82	AITC	240 (57.01)	CPM	138 (32.78)	102 (24.23)	BJP	25 (5.94)	18 (4.28)
83	AITC	316 (56.13)	CPM	189 (33.57)	127 (22.56)	BJP	41 (7.28)	17 (3.02)
84	CPM	260 (49.81)	AITC	201 (38.51)	59 (11.3)	BJP	43 (8.24)	18 (3.45)
85	CPM	212 (48.96)	AITC	161 (37.18)	51 (11.78)	BJP	41 (9.47)	19 (4.39)
86	CPM	290 (44.82)	AITC	262 (40.49)	28 (4.33)	BJP	66 (10.2)	29 (4.48)
87	AITC	332 (42.67)	CPM	324 (41.65)	8 (1.02)	BJP	88 (11.31)	34 (4.37)
88	CPM	336 (46.93)	AITC	302 (42.18)	34 (4.75)	BJP	56 (7.82)	22 (3.07)
89	CPM	398 (48.3)	AITC	318 (38.59)	80 (9.71)	BJP	79 (9.59)	29 (3.52)
90	AITC	246 (49)	CPM	199 (39.64)	47 (9.36)	BJP	49 (9.76)	8 (1.59)
91	AITC	254 (46.69)	CPM	233 (42.83)	21 (3.86)	BJP	45 (8.27)	12 (2.21)
92	AITC	218 (44.49)	CPM	212 (43.27)	6 (1.22)	BJP	39 (7.96)	21 (4.29)
93	CPM	359 (45.85)	AITC	346 (44.19)	13 (1.66)	BJP	48 (6.13)	30 (3.83)
94	CPM	337 (46.94)	AITC	256 (35.65)	81 (11.29)	BJP	72 (10.03)	53 (7.38)
95	AITC	251 (42.4)	CPM	246 (41.55)	5 (0.85)	BJP	75 (12.67)	20 (3.38)
96	AITC	295 (57.73)	CPM	171 (33.46)	124 (24.27)	BJP	37 (7.24)	8 (1.57)
97	AITC	555 (62.57)	CPM	233 (26.27)	322 (36.3)	BJP	77 (8.68)	22 (2.48)
98	AITC	394 (49.81)	CPM	294 (37.17)	100 (12.64)	BJP	77 (9.73)	26 (3.29)
99	AITC	332 (47.84)	CPM	267 (38.47)	65 (9.37)	BJP	71 (10.23)	24 (3.46)
100	AITC	418 (45.09)	CPM	413 (44.55)	5 (0.54)	BJP	70 (7.55)	26 (2.8)
101	AITC	418 (51.6)	CPM	296 (36.54)	122 (15.06)	BJP	73 (9.01)	23 (2.84)
102	AITC	352 (46.25)	CPM	334 (43.89)	18 (2.36)	BJP	49 (6.44)	26 (3.42)
103	CPM	416 (45.56)	AITC	398 (43.59)	18 (1.97)	BJP	81 (8.87)	18 (1.97)
104	CPM	332 (52.37)	AITC	240 (37.85)	92 (14.52)	BJP	42 (6.62)	20 (3.15)
105	AITC	471 (52.45)	CPM	347 (38.64)	124 (13.81)	BJP	58 (6.46)	22 (2.45)
106	AITC	360 (48.26)	CPM	293 (39.28)	67 (8.98)	BJP	62 (8.31)	31 (4.16)
107	AITC	453 (52.01)	CPM	353 (40.53)	100 (11.48)	BJP	36 (4.13)	29 (3.33)
108	AITC	348 (51.63)	CPM	251 (37.24)	97 (14.39)	BJP	57 (8.46)	18 (2.67)
109	AITC	406 (48.56)	CPM	356 (42.58)	50 (5.98)	BJP	57 (6.82)	17 (2.03)
110	AITC	387 (46.4)	CPM	321 (38.49)	66 (7.91)	BJP	94 (11.27)	32 (3.84)
111	AITC	329 (54.29)	CPM	205 (33.83)	124 (20.46)	BJP	60 (9.9)	12 (1.98)

Contd....

Socio-Economic Amenities - Rural

Access to Education Facilities

Particulars	Number of Villages (% of Population)				
	Available	Not Available	If Not Available (Distance of Nearest Facility)		
			A	B	C
Govt. Primary School	9 (100)	0 (0)	0 (0)	0 (0)	0 (0)
Private Primary School	0 (0)	9 (100)	0 (0)	0 (0)	0 (0)
Govt. Middle School	4 (41)	5 (59)	4 (42)	0 (0)	0 (0)
Private Middle School	0 (0)	9 (100)	0 (0)	0 (0)	0 (0)
Govt. Secondary School	3 (25)	6 (75)	5 (57)	0 (0)	0 (0)
Private Secondary School	0 (0)	9 (100)	0 (0)	0 (0)	0 (0)
Govt. Senior Secondary School	1 (9)	8 (91)	6 (66)	1 (8)	0 (0)
Private Senior Secondary School	0 (0)	9 (100)	0 (0)	0 (0)	0 (0)
Govt. Arts and Science Degree College	0 (0)	9 (100)	2 (19)	6 (64)	0 (0)
Private Arts and Science Degree College	0 (0)	9 (100)	0 (0)	0 (0)	0 (0)
Govt. Engineering College	0 (0)	9 (100)	0 (0)	0 (0)	0 (0)
Private Engineering College	2 (18)	7 (82)	3 (26)	0 (0)	3 (39)
Govt. Medicine College	0 (0)	9 (100)	0 (0)	0 (0)	4 (35)
Private Medicine College	0 (0)	9 (100)	0 (0)	0 (0)	3 (39)
Govt. Management Institute	0 (0)	9 (100)	0 (0)	0 (0)	0 (0)
Private Management Institute	2 (18)	7 (82)	3 (26)	0 (0)	3 (39)
Govt. Polytechnic	0 (0)	9 (100)	0 (0)	1 (10)	3 (25)
Private Polytechnic	0 (0)	9 (100)	0 (0)	0 (0)	3 (39)
Govt. Vocational Training School/ITI	0 (0)	9 (100)	1 (10)	0 (0)	4 (48)
Private Vocational Training School/ITI	0 (0)	9 (100)	0 (0)	0 (0)	0 (0)
Govt. Non Formal Training Centre	1 (10)	8 (90)	0 (0)	0 (0)	0 (0)
Private Non Formal Training Centre	0 (0)	9 (100)	0 (0)	2 (30)	1 (8)
Govt. School For Disabled	2 (18)	7 (82)	1 (7)	0 (0)	0 (0)
Private School For Disabled	0 (0)	9 (100)	2 (19)	0 (0)	3 (39)
Government Others	1 (17)	8 (83)	0 (0)	0 (0)	0 (0)
Private Others	0 (0)	9 (100)	0 (0)	0 (0)	0 (0)

Note : Distance A : Less than 5 km; B : Between 5-10 km; C : 10+ km.; Source : Data Analysis is based on 2011 Census.

DISCLAIMER

The Terms of Use and Disclaimer of Datanet India Private Limited (hereinafter referred to as "Datanet") for use of this analysis report of **Khardaha Assembly Constituency (Khardaha Vidhan Sabha)** :-

1. **Assembly Factbook™** is a Registered Trade Mark owned by Datanet.
2. All the maps are sketched and graphical representation only and have not been drawn to the scale and also not to represent the actual geographical area or boundary of the unit.
3. The data for the aforesaid analysis is based on authentic sources and has been culled from the various publications of Census, CSO and NSSO for district and block level data, various central and state government departments, Central & State Elections Commissions and the concerned Returning Officers' releases, Electoral Rolls, Election results and allied publications, internal assessment, surveys, estimates and analysis. Therefore, certain adjustment of data at micro level may have been done to arrive closer to the macro data.
4. Data have been provided on an "As Is" and "As AVAILABLE" basis
5. The colours shown in the maps or diagram and charts of a particular party, alliance or AC are indicative and do not represent them.
6. This publication which includes maps, sheets, graphs and data would be the property under copyright of Datanet only. The user may use these for its internal study, analysis and research purposes. It's public display, re-selling or any commercial uses by the user are not allowed.
7. Datanet has taken due care and caution in compilation and processing of data and allied information, but does not guarantee the accuracy, adequacy or completeness of any information/analysis and will be not responsible for any errors or omissions or for the results obtained from the use of such information/analysis.
8. All the contents for the publication have been culled from various authentic sources and Datanet reasonably believes such sources to be reliable, but does not make any representations, express or implied as to the accuracy or fitness of use of such information. The information or contents of the information/analysis do not constitute advice and should not be relied upon in making (or refraining from making) any decision. Any reliance placed upon the information provided by Datanet is the sole responsibility and strictly at the user's risk.
9. In no event will Datanet be liable for any damages (including, without limitation, damages for loss of business projects, or loss of profits) arising in contract, tort or otherwise from the use of or inability to use any of its contents, or from any action taken (or refrained from being taken) as a result of using the analysis or any of its contents. Datanet its directors, owners, editors, officials, employees, distributor and agents or any associate will not be liable for any errors in the information contained or any consequences arising from the use of the contents of the provided information/analysis.
10. If any provision of these terms and conditions is held invalid or illegal or unenforceable for any reason by any court of competent jurisdiction, such provision shall be severed and the remainder of provisions of the terms and conditions shall continue in full force and effect as if the Term of Use had been executed with the invalid, illegal or unenforceable provision eliminated.
11. If there are any discrepancies in the information provided, please bring it to attention of Datanet for suitable rectification measures.

Buy Online This Complete Book At
Datanet India eBooks Store

www.indiastatpublications.com

or go directly at

[http://www.indiastatpublications.com/
Assembly_factbook/West_Bengal/Dum_Dum/ Khardaha](http://www.indiastatpublications.com/Assembly_factbook/West_Bengal/Dum_Dum/Khardaha)

 **indiastat**elections

ISBN : 978-93-5293-708-0



9 789352 937080