



West Bengal

Assembly Factbook™

Panihati Assembly Constituency



Key Electoral Data of Panihati
Assembly Constituency (Vidhan Sabha)

West Bengal

Assembly Factbook™

Panihati Assembly Constituency



Panihati Vidhan Sabha

Editor & Director

Dr. R.K. Thukral

Research Editor

Dr. Shafeeq Rahman

**Compiled, Researched and Published by
Datanet India Pvt. Ltd.**

D-100, 1st Floor,

Okhla Industrial Area, Phase-I,
New Delhi- 110020.

Ph.: 91-11- 43580781-84

Email : support@indiastatpublications.com

Website : www.indiastatelections.com

Online Book Store :

www.indiastatpublications.com

Report No. : AFB/WB-111-0125

ISBN : 978-93-5293-769-1

First Edition : January, 2018

Eighth Updated Edition : January, 2025

Price : Rs. 11500/-

US\$ 310

© Datanet India Pvt. Ltd.

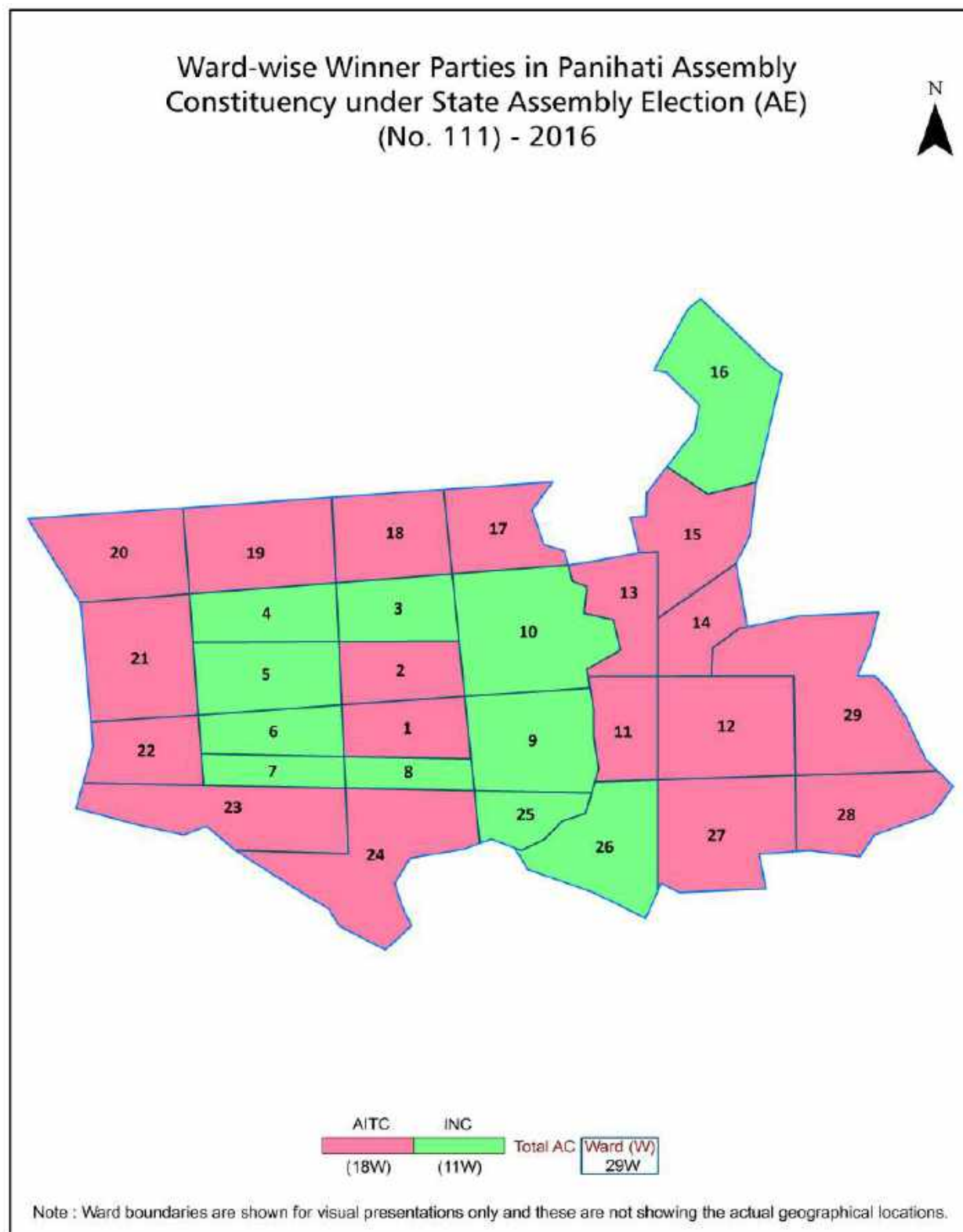
All rights reserved. No part of this book may be reproduced, stored in a retrieval system or transmitted in any form or by any means, mechanical photocopying, photographing, scanning, recording or otherwise without the prior written permission of the publisher. Please refer to Disclaimer at page no. 148 for the use of this publication.

Printed in India

Contents

No.	Particulars	Page No.
	Introduction	
1	Assembly Constituency - (Vidhan Sabha) at a Glance Features of Assembly as per Delimitation Commission of India (2008)	1-2
	Location and Political Maps	
2	Location Map Boundaries of Assembly Constituency - (Vidhan Sabha) in District Boundaries of Assembly Constituency under Parliamentary Constituency - (Lok Sabha) Ward-wise Winner Parties- 2024, 2021, 2019, 2016, 2014, 2011 and 2009	3-10
	Administrative Setup (2011)	
3	District Sub-district Towns Villages Inhabited Villages Uninhabited Villages Village Panchayat Intermediate Panchayat	11
	Demographics (2011)	
4	Population Households Rural/Urban Population Ward by Population Size Sex Ratio (Total & 0-6 Years) Religious Population Social Population Literacy Rate	12-13
	Electoral Features	
5	Important Dates of Last Elections Held Electors by Gender Service Electors Voters Voters Turnout Polling Stations & Average Number of Electors per Polling Station Electors by Age Group Present Elected Representatives	14-19
	Historical Summary Election Results	
6	Vote Share of Major Parties Winning Margin (Number & Percentage) Polarity of Parties Summary Result of Assembly Segment of Parliamentary Elections 2024, 2019, 2014, 2009, 2004 and 1999 Summary Result of Assembly Elections 2021, 2016, 2011, 2006, 2001, 1996, 1991, 1987, 1982, 1977, 1972, 1971, 1969 and 1967	20-42
	Polling Station Level Election Results	
7	Name and Number of Polling Station 2024, 2021, 2019, 2016, 2014, 2011 and 2009 Polling Station-wise Electors, Voters & Voters Turnout 2024, 2021, 2019, 2016, 2014, 2011 and 2009 Polling Station wise Elections Results 2024, 2021, 2019, 2016, 2014, 2011 and 2009	43-143
	Share of Assembly Constituency	
8	Share of Assembly Constituency - (Vidhan Sabha) in State, District and Parliamentary Constituency - (Lok Sabha)	144
9	Abbreviation & Sources	146-147
10	Disclaimer	148

Location & Political Map

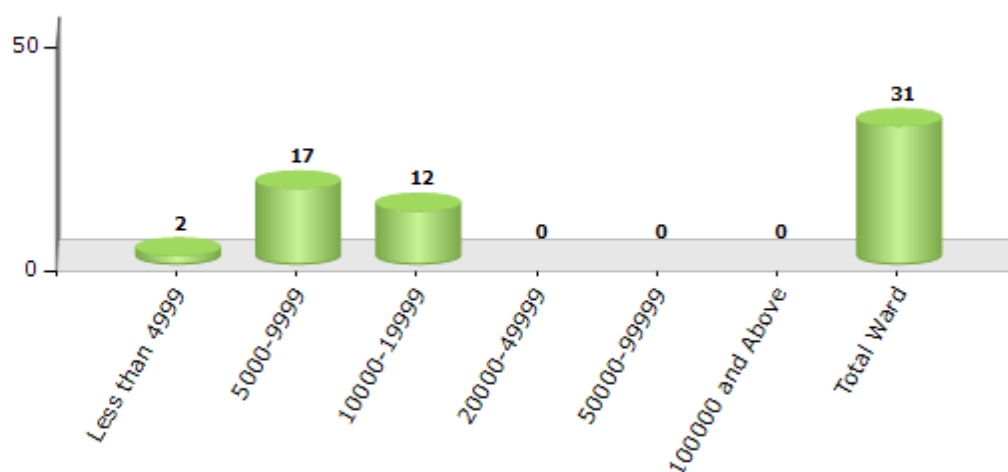


Demographics

Number of Ward by Population Size - 2011

Less than 4999	5000-9999	10000-19999	20000-49999	50000-99999	100000 and Above	Total Ward
2	17	12	0	0	0	31

Number of Ward by Population Size - 2011

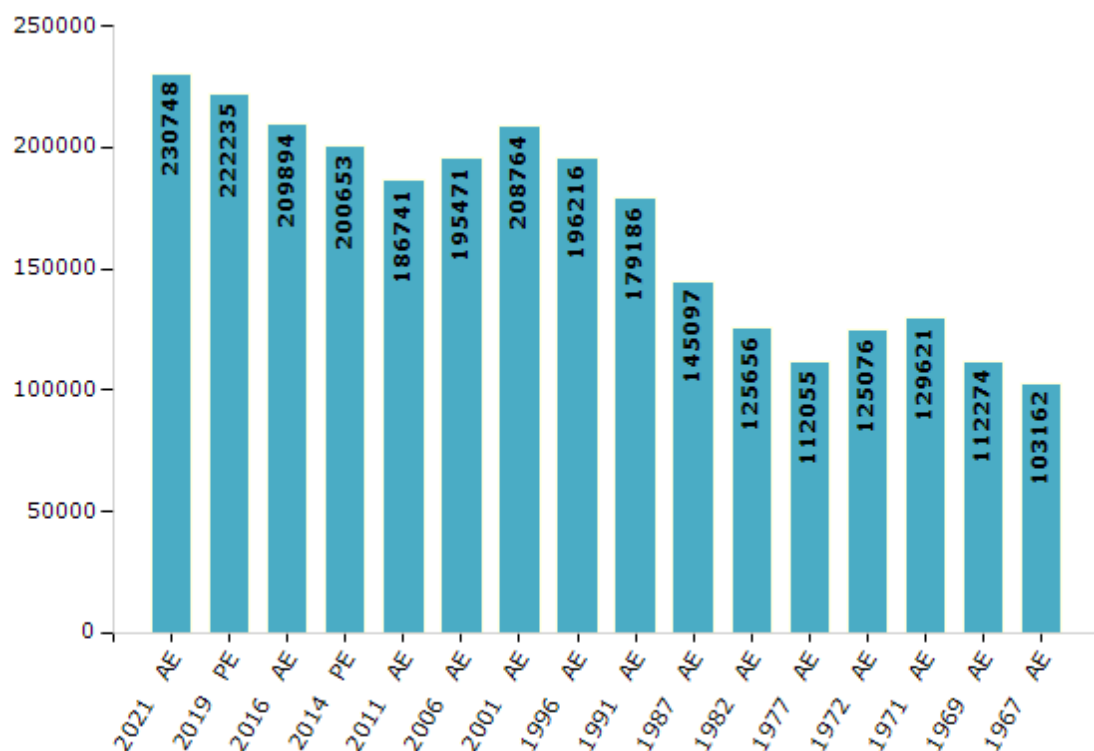


Electoral Features

Electors by Male & Female

Year	Male	Female	Others	Total	Year	Male	Female	Others	Total
2021 AE	114646	116098	4	230748	1991 AE	98030	81156	-	179186
2019 PE	110935	111294	6	222235	1987 AE	75491	69606	-	145097
2016 AE	105418	104471	5	209894	1982 AE	70012	55644	-	125656
2014 PE	102172	98478	3	200653	1977 AE	67348	44707	-	112055
2011 AE	97020	89721	0	186741	1972 AE	75046	50030	-	125076
2009 PE	-	-	-	-	1971 AE	74729	54892	-	129621
2006 AE	103956	91515	-	195471	1969 AE	63996	48278	-	112274
2004 PE	-	-	-	-	1967 AE	-	-	-	103162
2001 AE	111943	96821	-	208764	1962 AE	-	-	-	-
1999 PE	-	-	-	-	1957 AE	-	-	-	-
1996 AE	105219	90997	-	196216	1952 AE	-	-	-	-

Number of Electors



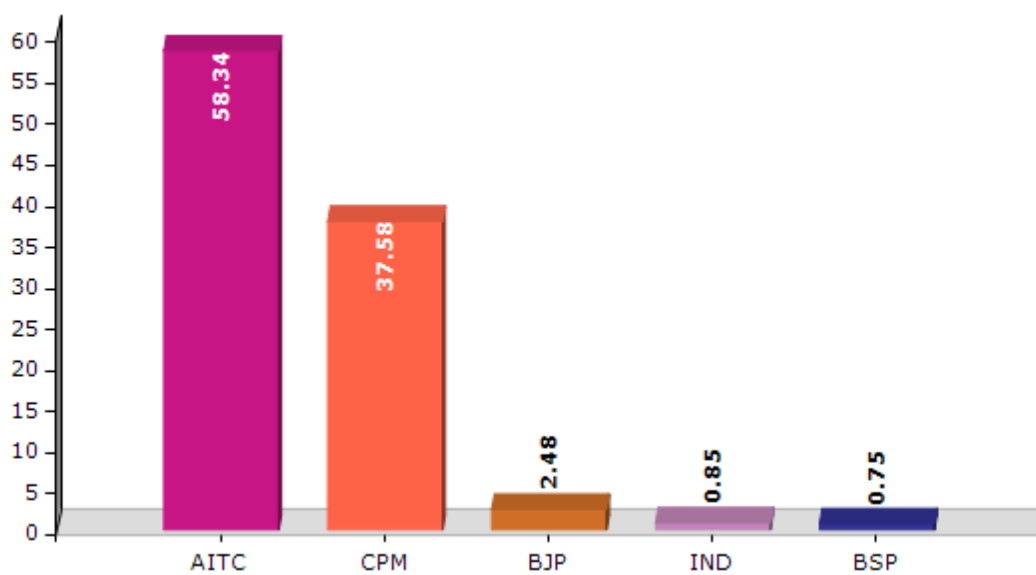
Note : AE : Assembly Election, PE : Assembly Segment of Parliamentary Election

Historical Summary Election Results

Summary Result of Assembly Election - 2011

Candidate Name	Party	Votes	Votes %
Nirmal Ghosh	AITC	88334	58.34
Ahibhusan (Dulal)Chakraborty	CPM	56902	37.58
Kishor Kumar Shaw	BJP	3759	2.48
Pranab Bhattacharya	IND	1290	0.85
Bhaskar Roy	BSP	1134	0.75

Votes Percentage of Top Parties - 2011



Polling Station Level Election Results

Number and Name of Polling Stations (PS) (2016)

Number of Polling Stations	Name of Polling Stations	Number of Polling Stations	Name of Polling Stations
1	Sukchar Shibtala Banga Vidyalaya, Room-1,Sukchar	22	Nabodaya Sangha, Iswar Chatterjee Road,Sodepur.
2	Sukchar Shibtala Banga Vidyalaya, Room-2Sukchar	23	3 No. Deshbandhu Nagar Prathamik Vidyalaya, Iswar Chatterjee Road, Sodepur, Room No. 1
3	Sukchar Shibtala Banga Vidyalaya, Room-3,Sukchar	24	3 No. Deshbandhu Nagar Prathamik Vidyalaya, Iswar Chatterjee Road, Sodepur,Room No. 2
4	Sukchar Sishu Uddyan, Dr. Gopal Chatterjee Roadroom 1	25	2 No. Deshbandhu Nagar High School, Sodepur.
5	Sukchar Sishu Uddyan, Dr. Gopal Chatterjee Roadroom 2	26	Sodepur High School, -1, Station Road, Sodepur
6	St. Xaviers Institution(Old Building), Room - 1,T.N.Banerjee Road	27	Netiaji Subhas Vidyamandir (Room - 1),Motinagar, Natagar
7	St. Xaviers Institution(Old Building), Room - 2,T.N.Banerjee Road	28	Netiaji Subhas Vidyamandir (Room - 2),Motinagar, Natagar
8	Sukchar Satadal Balika Vidyayatan, Room - 1, Dr.Gopal Chatterjee Road, Sukchar	29	Chandrachur Vidyapith (Balika), Room No. 1Rabindranath Avenue
9	Sukchar Satadal Balika Vidyayatan, Room - 2, Dr.Gopal Chatterjee Road, Sukchar	30	Chandrachur Vidyapith (Balika), Room No. 2Rabindranath Avenue
10	Sukchar Satadal Balika Vidyayatan, Room - 3, Dr.Gopal Chatterjee Road, Sukchar	31	Chandrachur Vidyapith (Balak) , Room No. 1,Iswar Chatterjee Road
11	Karma Daksha Chandrachur Vidyayatan, Room -1	32	Chandrachur Vidyapith (Balak) , Room No. 2,Iswar Chatterjee Road
12	Sukhchar Union Football Club, Room - 1	33	Chandrachur Vidyapith (Balika) , Room No. 3,Rabindranath Avenue
13	Karma Daksha Chandrachur Vidyayatan, Room -2	34	Chandrachur Vidyapith (Balika) , Room No. 4,Rabindranath Avenue.
14	Karma Daksha Chandrachur Vidyayatan, Room -3	35	Sodpur Palli Pathsala, Amrabati, Sodepur
15	Karma Daksha Chandrachur Vidyayatan, Room -4	36	Sodepur Club, Room- 1, Sodepur School Road,Sodepur.
16	Karma Daksha Chandrachur Vidyayatan, Room -5	37	Sodepur Club, Room- 2, Sodepur School Road,Sodepur.
17	Adarsha Vidyamandir, Sukchar Park	38	Sodepur Club, Room- 3, Sodepur School Road,Sodepur.
18	St. Xaviers Institution, New Building, Room -1,Harish Chandra Dutta Road	39	Bankim Pally Prathamik Vidyalaya, Room-1,Subhash Road, Natagarh.
19	St. Xaviers Institution, New Building, Room -2,Harish Chandra Dutta Road	40	Bankim Pally Prathamik Vidyalaya, Room-2,Subhash Road, Natagarh.
20	Sukchar Satadal Balika Vidyayatan, Room - 4 Dr.Gopal Chatterjee Road, Sukchar	41	Nandan Kanan Prathamik Vidyalaya, Nandankanan, Subhash Road, Natagarh, Room No. 1
21	Railway Park Recreation Club, Sodepur.	42	Nandan Kanan Prathamik Vidyalaya, Nandankanan, Subhash Road, Natagarh, Room No. 2

Contd....

Polling Station Level Election Results

Polling Station-wise Votes Secured by Overall Top Five Parties in Panihati Assembly in Assembly Election (AE) under Dum Dum Parliamentary Constituency in West Bengal (2016)

Number of Polling Station	Winner - Nirmal Ghosh (AITC)	Runner-up - Sanmoy Bandyopadhyay (INC)	3rd - Dipak Kumar Kundu (Bapi Kundu) (BJP)	4th - Jagadish Roy (BSP)	5th - Mr. Rajarshi Goswami (AAP)	NOTA	Other	Total Votes Secured
36	205	201	29	5	2	14	0	456
37	132	244	40	5	3	18	0	442
38	155	187	43	4	3	21	0	413
39	321	442	69	11	4	24	0	871
40	368	413	53	6	5	15	0	860
41	207	275	29	12	3	8	0	534
42	340	234	52	6	8	16	0	656
43	310	349	60	2	1	31	0	753
44	218	285	55	5	2	18	0	583
45	252	170	75	3	3	2	0	505
46	238	184	68	7	3	7	0	507
47	337	245	135	5	3	16	0	741
48	162	163	58	4	1	5	0	393
49	319	217	62	6	3	6	0	613
50	359	298	110	12	2	15	0	796
51	364	278	119	13	5	7	0	786
52	406	315	106	21	8	8	0	864
53	363	348	78	12	8	15	0	824
54	323	212	78	15	6	10	0	644
55	330	201	62	2	2	3	0	600
56	344	190	89	9	10	7	0	649
57	195	149	78	7	5	3	0	437
58	254	348	85	10	8	11	0	716
59	179	237	31	2	0	6	0	455
60	325	408	108	10	8	17	0	876
61	300	473	77	8	4	11	0	873
62	269	358	61	13	4	7	0	712
63	207	274	66	9	4	9	0	569
64	253	416	92	12	6	9	0	788
65	349	325	71	14	5	10	0	774
66	269	421	95	11	3	10	0	809
67	477	229	138	7	5	9	0	865
68	233	214	56	3	1	8	0	515
69	434	304	108	11	6	12	0	875
70	347	181	39	2	4	12	0	585

Contd....

Polling Station Level Election Results

Winner, Runner-up and 3rd Party Position & Winning Margin According to Polling Stations in Panihati Assembly in Assembly Election (AE) under Dum Dum Parliamentary Constituency in West Bengal (2016)

Polling Station Number	Winner Party	Winner Votes (%)	Runner-up Party	Runner-up Votes (%)	Winning Margin Votes (%)	Third Party	Third Party Votes (%)	Other Votes (%)
75	AITC	336 (47.26)	INC	301 (42.33)	35 (4.93)	BJP	57 (8.02)	17 (2.39)
76	AITC	463 (53.77)	INC	329 (38.21)	134 (15.56)	BJP	46 (5.34)	23 (2.67)
77	AITC	281 (45.4)	INC	249 (40.23)	32 (5.17)	BJP	66 (10.66)	23 (3.72)
78	AITC	313 (45.89)	INC	254 (37.24)	59 (8.65)	BJP	90 (13.2)	25 (3.67)
79	INC	304 (45.51)	AITC	267 (39.97)	37 (5.54)	BJP	73 (10.93)	24 (3.59)
80	INC	390 (56.28)	AITC	232 (33.48)	158 (22.8)	BJP	48 (6.93)	23 (3.32)
81	AITC	363 (52.46)	INC	246 (35.55)	117 (16.91)	BJP	67 (9.68)	16 (2.31)
82	AITC	165 (46.48)	INC	154 (43.38)	11 (3.1)	BJP	24 (6.76)	12 (3.38)
83	INC	373 (44.94)	AITC	369 (44.46)	4 (0.48)	BJP	59 (7.11)	29 (3.49)
84	AITC	279 (48.19)	INC	237 (40.93)	42 (7.26)	BJP	44 (7.6)	19 (3.28)
85	AITC	268 (51.84)	INC	195 (37.72)	73 (14.12)	BJP	39 (7.54)	15 (2.9)
86	AITC	256 (44.6)	INC	239 (41.64)	17 (2.96)	BJP	52 (9.06)	27 (4.7)
87	AITC	308 (48.89)	INC	244 (38.73)	64 (10.16)	BJP	56 (8.89)	22 (3.49)
88	INC	346 (48.26)	AITC	286 (39.89)	60 (8.37)	BJP	57 (7.95)	28 (3.91)
89	AITC	162 (45.13)	INC	139 (38.72)	23 (6.41)	BJP	40 (11.14)	18 (5.01)
90	INC	289 (51.89)	AITC	204 (36.62)	85 (15.27)	BJP	40 (7.18)	24 (4.31)
91	INC	258 (44.64)	AITC	254 (43.94)	4 (0.7)	BJP	48 (8.3)	18 (3.11)
92	INC	301 (50.76)	AITC	185 (31.2)	116 (19.56)	BJP	87 (14.67)	20 (3.37)
93	INC	220 (44.09)	AITC	186 (37.27)	34 (6.82)	BJP	74 (14.83)	19 (3.81)
94	INC	280 (45.38)	AITC	208 (33.71)	72 (11.67)	BJP	99 (16.05)	30 (4.86)
95	INC	303 (48.17)	AITC	211 (33.55)	92 (14.62)	BJP	83 (13.2)	32 (5.09)
96	INC	365 (46.56)	AITC	319 (40.69)	46 (5.87)	BJP	70 (8.93)	30 (3.83)
97	INC	316 (44.57)	AITC	302 (42.6)	14 (1.97)	BJP	63 (8.89)	28 (3.95)
98	INC	351 (46.99)	AITC	317 (42.44)	34 (4.55)	BJP	55 (7.36)	24 (3.21)
99	INC	357 (46.01)	AITC	296 (38.14)	61 (7.87)	BJP	83 (10.7)	40 (5.15)
100	INC	281 (50.91)	AITC	220 (39.86)	61 (11.05)	BJP	36 (6.52)	15 (2.72)
101	INC	265 (49.44)	AITC	217 (40.49)	48 (8.95)	BJP	33 (6.16)	21 (3.92)
102	INC	280 (45.45)	AITC	270 (43.83)	10 (1.62)	BJP	38 (6.17)	28 (4.55)
103	INC	184 (46.58)	AITC	166 (42.03)	18 (4.55)	BJP	27 (6.84)	18 (4.56)
104	AITC	406 (50.37)	INC	349 (43.3)	57 (7.07)	BJP	36 (4.47)	15 (1.86)
105	AITC	160 (48.19)	INC	154 (46.39)	6 (1.8)	BJP	9 (2.71)	9 (2.71)
106	INC	286 (47.43)	AITC	258 (42.79)	28 (4.64)	BJP	39 (6.47)	20 (3.32)
107	AITC	232 (48.23)	INC	196 (40.75)	36 (7.48)	BJP	29 (6.03)	24 (4.99)
108	INC	360 (51.87)	AITC	288 (41.5)	72 (10.37)	BJP	31 (4.47)	15 (2.16)
109	INC	392 (51.11)	AITC	329 (42.89)	63 (8.22)	BJP	28 (3.65)	18 (2.35)
110	INC	321 (50.71)	AITC	230 (36.33)	91 (14.38)	BJP	54 (8.53)	28 (4.42)
111	AITC	288 (42.86)	BJP	214 (31.85)	74 (11.01)	INC	148 (22.02)	22 (3.27)

Contd....

DISCLAIMER

The Terms of Use and Disclaimer of Datanet India Private Limited (hereinafter referred to as "Datanet") for use of this analysis report of **Panihati Assembly Constituency (Panihati Vidhan Sabha)** :-

1. **Assembly Factbook™** is a Registered Trade Mark owned by Datanet.
2. All the maps are sketched and graphical representation only and have not been drawn to the scale and also not to represent the actual geographical area or boundary of the unit.
3. The data for the aforesaid analysis is based on authentic sources and has been culled from the various publications of Census, CSO and NSSO for district and block level data, various central and state government departments, Central & State Elections Commissions and the concerned Returning Officers' releases, Electoral Rolls, Election results and allied publications, internal assessment, surveys, estimates and analysis. Therefore, certain adjustment of data at micro level may have been done to arrive closer to the macro data.
4. Data have been provided on an "As Is" and "As AVAILABLE" basis
5. The colours shown in the maps or diagram and charts of a particular party, alliance or AC are indicative and do not represent them.
6. This publication which includes maps, sheets, graphs and data would be the property under copyright of Datanet only. The user may use these for its internal study, analysis and research purposes. It's public display, re-selling or any commercial uses by the user are not allowed.
7. Datanet has taken due care and caution in compilation and processing of data and allied information, but does not guarantee the accuracy, adequacy or completeness of any information/analysis and will be not responsible for any errors or omissions or for the results obtained from the use of such information/analysis.
8. All the contents for the publication have been culled from various authentic sources and Datanet reasonably believes such sources to be reliable, but does not make any representations, express or implied as to the accuracy or fitness of use of such information. The information or contents of the information/analysis do not constitute advice and should not be relied upon in making (or refraining from making) any decision. Any reliance placed upon the information provided by Datanet is the sole responsibility and strictly at the user's risk.
9. In no event will Datanet be liable for any damages (including, without limitation, damages for loss of business projects, or loss of profits) arising in contract, tort or otherwise from the use of or inability to use any of its contents, or from any action taken (or refrained from being taken) as a result of using the analysis or any of its contents. Datanet its directors, owners, editors, officials, employees, distributor and agents or any associate will not be liable for any errors in the information contained or any consequences arising from the use of the contents of the provided information/analysis.
10. If any provision of these terms and conditions is held invalid or illegal or unenforceable for any reason by any court of competent jurisdiction, such provision shall be severed and the remainder of provisions of the terms and conditions shall continue in full force and effect as if the Term of Use had been executed with the invalid, illegal or unenforceable provision eliminated.
11. If there are any discrepancies in the information provided, please bring it to attention of Datanet for suitable rectification measures.

Buy Online This Complete Book At
Datanet India eBooks Store

www.indiastatpublications.com

or go directly at

[http://www.indiastatpublications.com/
Assembly_factbook/West_Bengal/Dum_Dum/ Panihati](http://www.indiastatpublications.com/Assembly_factbook/West_Bengal/Dum_Dum/Panihati)

 **indiaSTAT**elections

