



West Bengal

# Assembly Factbook™

Rajarhat Gopalpur Assembly Constituency

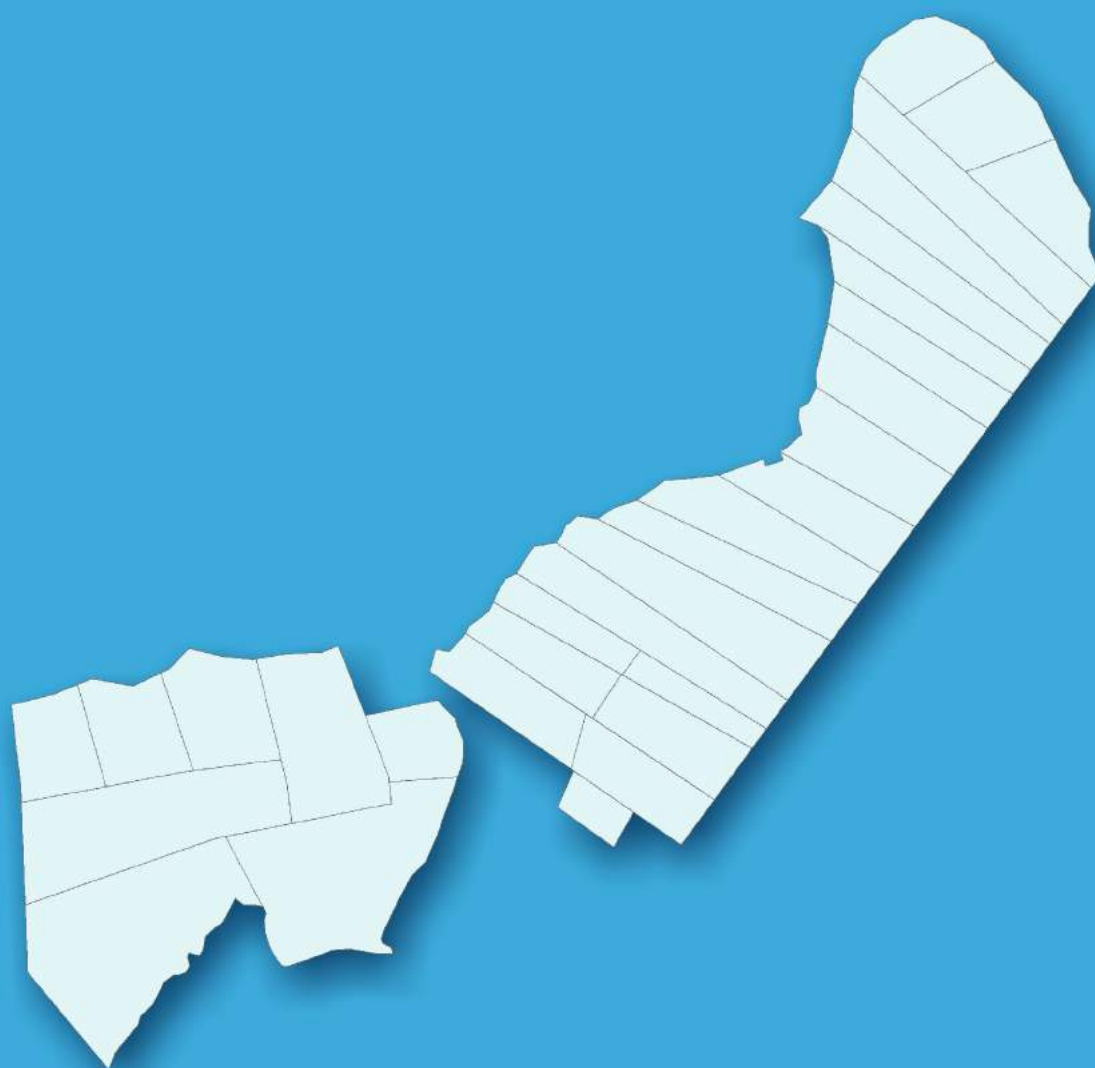


Key Electoral Data of Rajarhat Gopalpur  
Assembly Constituency (Vidhan Sabha)

West Bengal

# **Assembly Factbook™**

Rajarhat Gopalpur Assembly Constituency



Rajarhat Gopalpur Vidhan Sabha

## **Editor & Director**

Dr. R.K. Thukral

## **Research Editor**

Dr. Shafeeq Rahman

## **Compiled, Researched and Published by Datanet India Pvt. Ltd.**

D-100, 1st Floor,

Okhla Industrial Area, Phase-I,  
New Delhi- 110020.

Ph.: 91-11- 43580781-84

Email : support@indiastatpublications.com

Website : www.indiastatelections.com

## **Online Book Store :**

www.indiastatpublications.com

**Report No. :** AFB/WB-117-0125

**ISBN :** 978-93-5293-785-1

**First Edition :** January, 2018

**Eighth Updated Edition :** January, 2025

**Price :** Rs. 11500/-

US\$ 310

**© Datanet India Pvt. Ltd.**

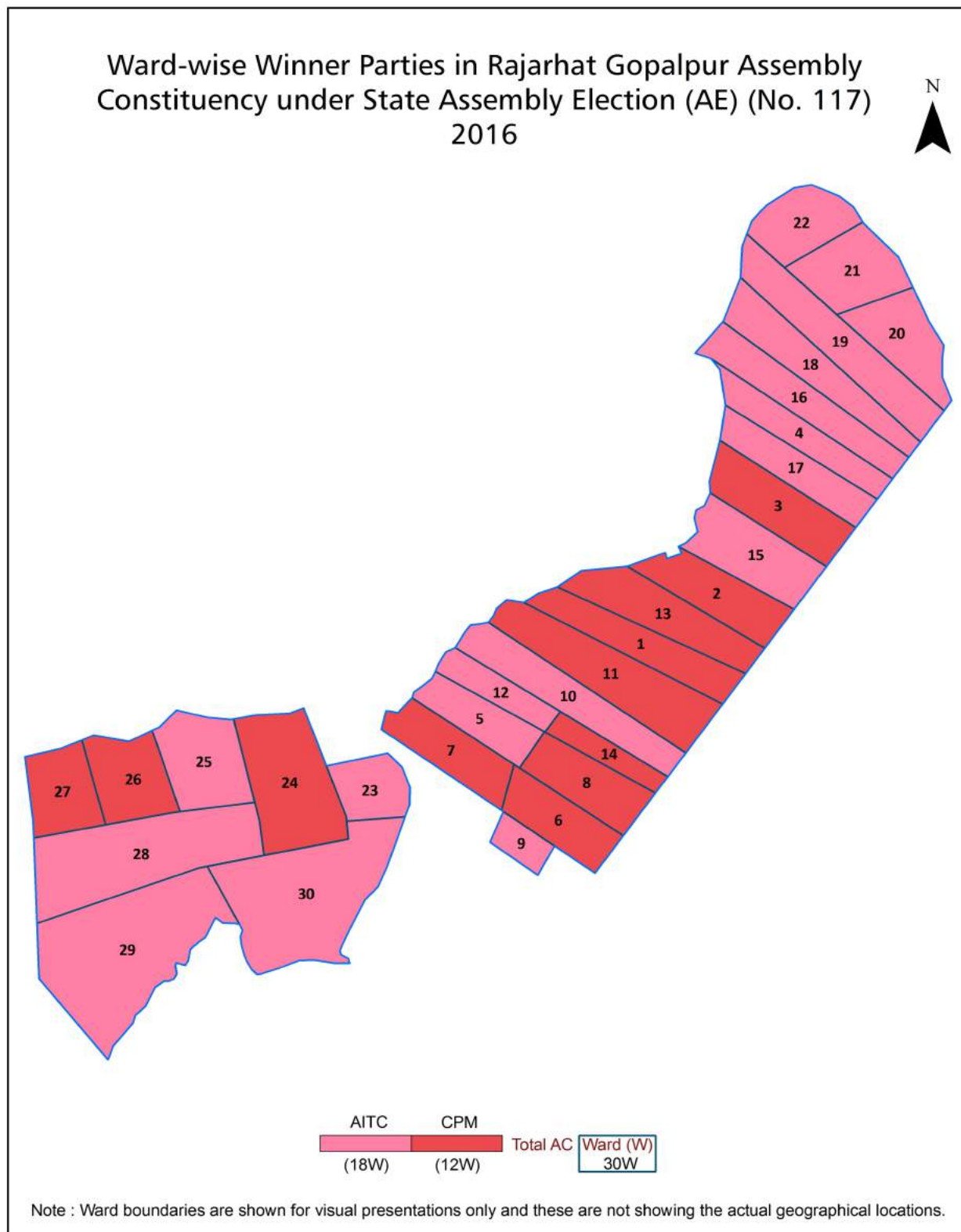
All rights reserved. No part of this book may be reproduced, stored in a retrieval system or transmitted in any form or by any means, mechanical photocopying, photographing, scanning, recording or otherwise without the prior written permission of the publisher. Please refer to Disclaimer at page no. 127 for the use of this publication.

Printed in India

## Contents

No.	Particulars	Page No.
	<b>Introduction</b>	
1	Assembly Constituency - (Vidhan Sabha) at a Glance   Features of Assembly as per Delimitation Commission of India (2008)	1-2
	<b>Location and Political Maps</b>	
2	Location Map   Boundaries of Assembly Constituency - (Vidhan Sabha) in District   Boundaries of Assembly Constituency under Parliamentary Constituency - (Lok Sabha)   Ward-wise Winner Parties- 2024, 2021, 2019, 2016, 2014, 2011 and 2009	3-10
	<b>Administrative Setup (2011)</b>	
3	District   Sub-district   Towns   Villages   Inhabited Villages   Uninhabited Villages   Village Panchayat   Intermediate Panchayat	11
	<b>Demographics (2011)</b>	
4	Population   Households   Rural/Urban Population   Ward by Population Size   Sex Ratio (Total & 0-6 Years)   Religious Population   Social Population   Literacy Rate	12-13
	<b>Electoral Features</b>	
5	Important Dates of Last Elections Held   Electors by Gender   Service Electors   Voters   Voters Turnout   Polling Stations & Average Number of Electors per Polling Station   Electors by Age Group   Present Elected Representatives	14-19
	<b>Historical Summary Election Results</b>	
6	Vote Share of Major Parties   Winning Margin (Number & Percentage)   Polarity of Parties   Summary Result of Assembly Segment of Parliamentary Elections 2024, 2019, 2014 and 2009   Summary Result of Assembly Elections 2021, 2016 and 2011	20-29
	<b>Polling Station Level Election Results</b>	
7	Name and Number of Polling Station 2024, 2021, 2019, 2016, 2014, 2011 and 2009   Polling Station-wise Electors, Voters & Voters Turnout 2024, 2021, 2019, 2016, 2014, 2011 and 2009   Polling Station wise Elections Results 2024, 2021, 2019, 2016, 2014, 2011 and 2009	30-122
	<b>Share of Assembly Constituency</b>	
8	Share of Assembly Constituency - (Vidhan Sabha) in State, District and Parliamentary Constituency - (Lok Sabha)	123
9	<b>Abbreviation &amp; Sources</b>	125-126
10	<b>Disclaimer</b>	127

## Location & Political Map

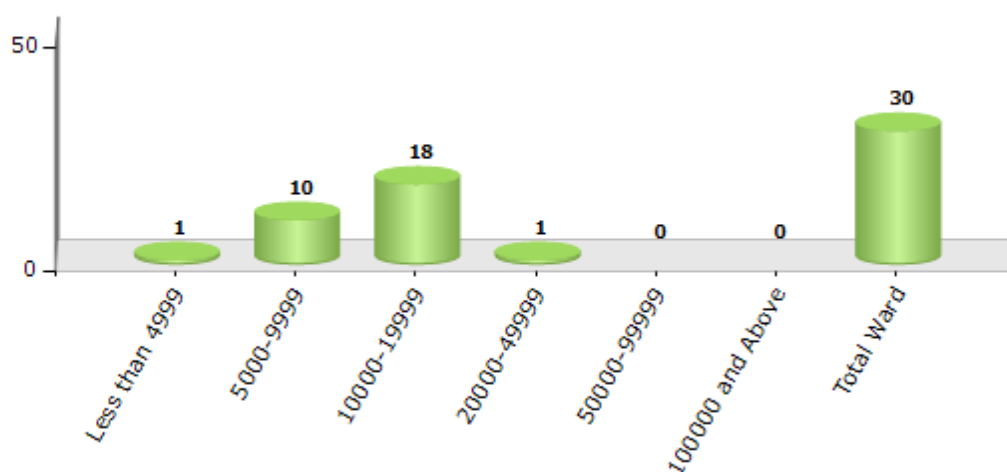


## Demographics

### Number of Ward by Population Size - 2011

Less than 4999	5000-9999	10000-19999	20000-49999	50000-99999	100000 and Above	Total Ward
1	10	18	1	0	0	30

Number of Ward by Population Size - 2011



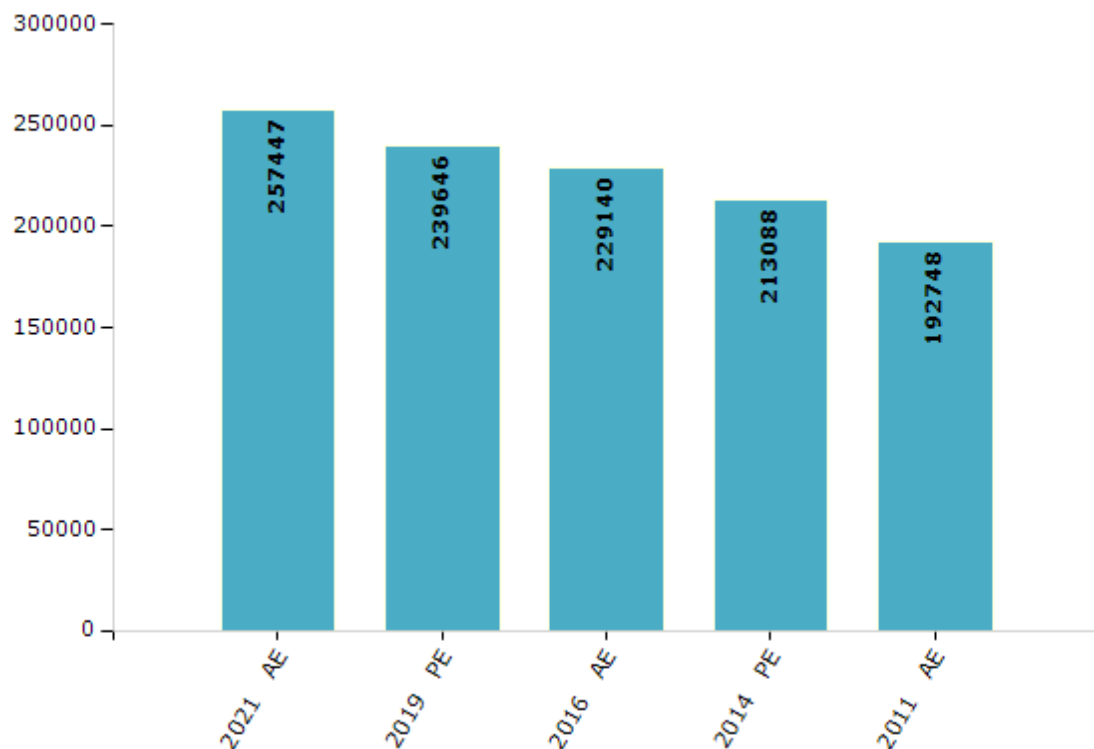
## Electoral Features

### Electors by Male & Female

Year	Male	Female	Others	Total
2021 AE	126644	130790	13	257447
2019 PE	118490	121144	12	239646
2016 AE	114018	115122	0	229140
2014 PE	106831	106257	0	213088
2011 AE	97863	94885	0	192748
2009 PE	-	-	-	-
2006 AE	-	-	-	-
2004 PE	-	-	-	-
2001 AE	-	-	-	-
1999 PE	-	-	-	-
1996 AE	-	-	-	-

Year	Male	Female	Others	Total
1991 AE	-	-	-	-
1987 AE	-	-	-	-
1982 AE	-	-	-	-
1977 AE	-	-	-	-
1972 AE	-	-	-	-
1971 AE	-	-	-	-
1969 AE	-	-	-	-
1967 AE	-	-	-	-
1962 AE	-	-	-	-
1957 AE	-	-	-	-
1952 AE	-	-	-	-

Number of Electors



**Note :** AE : Assembly Election, PE : Assembly Segment of Parliamentary Election

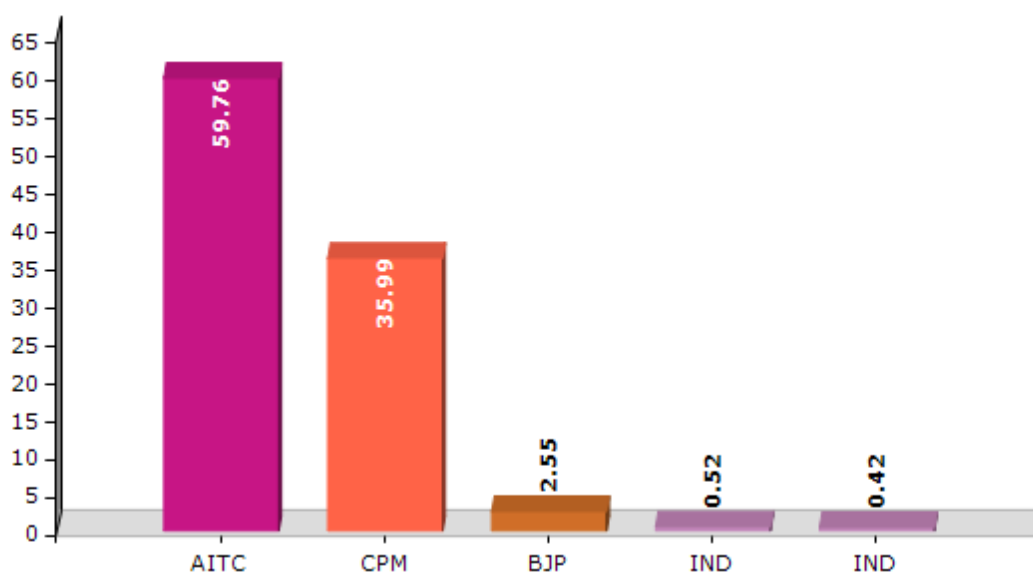


## Historical Summary Election Results

### Summary Result of Assembly Election - 2011

Candidate Name	Party	Votes	Votes %
Purnendu Basu	AITC	89829	59.76
Rabindra Nath Mandal	CPM	54104	35.99
Manoranjana Das	BJP	3837	2.55
Sunil Kumar Paul	IND	785	0.52
Purnendu Basu(Panihati)	IND	631	0.42
Jahar Roy	IND	603	0.4
Abhijit Maity	IND	538	0.36

Votes Percentage of Top Parties - 2011





## Polling Station Level Election Results

### Number and Name of Polling Stations (PS) (2016)

Number of Polling Stations	Name of Polling Stations	Number of Polling Stations	Name of Polling Stations
1	Kaikhali F.P.School, Room-1	22	Teghoria Shikshayatan, Room-7
2	Kaikhali F.P.School, Room-2	23	Gopalpur Arjunpur 2No. Puratan Grampanchayat Office, Room No.-1
3	Kaikhali F.P.School, Room-3	24	Jyangra Adarsha Vidyalaya, Room No-1
4	Kaikhali F.P.School, Room-4	25	Charigram Sri Ramkrishna Ashram Adarsha Balikavidyalaya , Room-1
5	Kaikhali F.P.School, Room-5	26	Charigram Sri Ramkrishna Ashram Adarsha Balikavidyalaya , Room-2
6	Kaikhali F.P.School, Room-6	27	Charigram Sri Ramkrishna Ashram Adarsha Balakvidyalaya , Room-1
7	Kaikhali Mandal Ganti F.P School, Room-1	28	Charigram Sri Ramkrishna Ashram Adarsha Balakvidyalaya , Room-2
8	Kaikhali Mandal Ganti F.P School, Room-2	29	Charigram Sri Ramkrishna Ashram Adarsha Balikavidyalaya , Room-3
9	Kaikhali Mandal Ganti F.P School, Room-3	30	Charigram Sri Ramkrishna Ashram Adarsha Balikavidyalaya , Room-4
10	Mandal Ganti Urdu Primary School, Room-1	31	Eastmal Friends United Club Ghar , Room-1
11	Mandal Ganti Urdu Primary School, Room-2	32	Eastmal Friends United Club Ghar , Room-2
12	Mandal Ganti Urdu Primary School, Room-3	33	Arjunpur F.P.School, Room-1
13	Kaikhali Haj Tower; Room-1	34	Arjunpur F.P.School, Room-2
14	Kaikhali Haj Tower; Room-2	35	Arjunpur F.P.School, Room-3
15	Kaikhali Haj Tower; Room-3	36	Arjunpur F.P.School, Room-4
16	Teghoria Shikshayatan, Room-1	37	Arjunpur F.P.School, Room-5
17	Teghoria Shikshayatan, Room-2	38	Arjunpur F.P.School, Room-6
18	Teghoria Shikshayatan, Room-3	39	Paschimpara Pally Unnayan Samity, Room-1
19	Teghoria Shikshayatan, Room-4	40	Paschimpara Pally Unnayan Samity, Room-2
20	Teghoria Shikshayatan, Room-5	41	Arjunpur Club Ghar, Room-1
21	Teghoria Shikshayatan, Room-6	42	Arjunpur Club Ghar, Room-2

Contd....

## Polling Station Level Election Results

### Polling Station-wise Votes Secured by Overall Top Five Parties in Rajarhat Gopalpur Assembly in Assembly Election (AE) under Dum Dum Parliamentary Constituency in West Bengal (2016)

Number of Polling Station	Winner - Purnendu Basu (AITC)	Runner-up - Nepaldeb Bhattacharjee (CPM)	3rd - Dilip Mitra (BJP)	4th - Ranjit Kumar Dutta (IND)	5th - Shyamal Mondal (IND)	NOTA	Other	Total Votes Secured
36	267	181	36	7	3	13	0	507
37	298	315	79	4	8	27	0	731
38	282	310	48	4	5	13	0	662
39	231	363	48	5	6	12	0	665
40	398	414	53	13	8	8	0	894
41	191	243	40	4	2	5	0	485
42	281	364	53	4	2	8	0	712
43	356	555	65	11	5	13	0	1005
44	188	269	47	3	1	18	0	526
45	328	399	72	4	11	16	0	830
46	292	324	111	2	0	23	0	752
47	309	417	88	8	1	18	0	841
48	215	253	53	2	2	15	0	540
49	169	246	40	1	6	19	0	481
50	362	353	89	11	4	36	0	855
51	327	363	118	8	2	13	0	831
52	341	349	129	4	4	28	0	855
53	239	200	175	0	0	11	0	625
54	241	164	114	1	1	15	0	536
55	246	234	55	6	2	12	0	555
56	222	286	59	6	6	16	0	595
57	175	194	49	1	0	15	0	434
58	208	238	59	3	1	10	0	519
59	207	222	55	3	1	19	0	507
60	224	230	89	4	1	14	0	562
61	278	497	77	2	3	33	0	890
62	259	207	85	3	3	10	0	567
63	333	284	128	3	3	23	0	774
64	260	211	146	4	1	19	0	641
65	267	173	126	3	2	21	0	592
66	215	157	62	2	0	7	0	443
67	162	121	66	3	1	17	0	370
68	248	220	91	4	5	17	0	585
69	324	318	77	6	6	20	0	751
70	274	283	90	4	1	17	0	669

Contd....

## Polling Station Level Election Results

**Winner, Runner-up and 3rd Party Position & Winning Margin According to Polling Stations in Rajarhat Gopalpur Assembly in Assembly Election (AE) under Dum Dum Parliamentary Constituency in West Bengal (2016)**

Polling Station Number	Winner Party	Winner Votes (%)	Runner-up Party	Runner-up Votes (%)	Winning Margin Votes (%)	Third Party	Third Party Votes (%)	Other Votes (%)
75	CPM	383 (41.63)	AITC	374 (40.65)	9 (0.98)	BJP	113 (12.28)	50 (5.43)
76	AITC	492 (60.22)	CPM	216 (26.44)	276 (33.78)	BJP	78 (9.55)	31 (3.79)
77	AITC	385 (50.93)	CPM	251 (33.2)	134 (17.73)	BJP	82 (10.85)	38 (5.03)
78	AITC	369 (52.71)	CPM	237 (33.86)	132 (18.85)	BJP	68 (9.71)	26 (3.71)
79	AITC	312 (47.42)	CPM	264 (40.12)	48 (7.3)	BJP	65 (9.88)	17 (2.58)
80	AITC	493 (53.07)	CPM	298 (32.08)	195 (20.99)	BJP	111 (11.95)	27 (2.91)
81	AITC	330 (51.64)	CPM	223 (34.9)	107 (16.74)	BJP	73 (11.42)	13 (2.03)
82	AITC	319 (58.32)	CPM	152 (27.79)	167 (30.53)	BJP	56 (10.24)	20 (3.66)
83	AITC	436 (48.02)	CPM	334 (36.78)	102 (11.24)	BJP	98 (10.79)	40 (4.41)
84	AITC	477 (47.42)	CPM	383 (38.07)	94 (9.35)	BJP	118 (11.73)	28 (2.78)
85	AITC	348 (52.65)	CPM	193 (29.2)	155 (23.45)	BJP	95 (14.37)	25 (3.78)
86	AITC	371 (52.48)	CPM	214 (30.27)	157 (22.21)	BJP	106 (14.99)	16 (2.26)
87	AITC	522 (52.46)	CPM	295 (29.65)	227 (22.81)	BJP	148 (14.87)	30 (3.02)
88	AITC	357 (43.64)	CPM	298 (36.43)	59 (7.21)	BJP	140 (17.11)	23 (2.81)
89	AITC	371 (46.38)	CPM	268 (33.5)	103 (12.88)	BJP	132 (16.5)	29 (3.63)
90	AITC	316 (44.95)	CPM	277 (39.4)	39 (5.55)	BJP	89 (12.66)	21 (2.99)
91	AITC	376 (51.51)	CPM	219 (30)	157 (21.51)	BJP	106 (14.52)	29 (3.97)
92	CPM	283 (42.3)	AITC	232 (34.68)	51 (7.62)	BJP	138 (20.63)	16 (2.39)
93	AITC	221 (44.2)	CPM	193 (38.6)	28 (5.6)	BJP	66 (13.2)	20 (4)
94	AITC	466 (55.81)	CPM	240 (28.74)	226 (27.07)	BJP	96 (11.5)	33 (3.95)
95	AITC	401 (45.52)	CPM	344 (39.05)	57 (6.47)	BJP	110 (12.49)	26 (2.95)
96	CPM	428 (50.23)	AITC	317 (37.21)	111 (13.02)	BJP	94 (11.03)	13 (1.53)
97	AITC	368 (47.67)	CPM	311 (40.28)	57 (7.39)	BJP	65 (8.42)	28 (3.63)
98	AITC	427 (51.76)	CPM	307 (37.21)	120 (14.55)	BJP	73 (8.85)	18 (2.18)
99	AITC	321 (45.79)	CPM	241 (34.38)	80 (11.41)	BJP	111 (15.83)	28 (3.99)
100	AITC	353 (48.42)	CPM	248 (34.02)	105 (14.4)	BJP	97 (13.31)	31 (4.25)
101	AITC	257 (42.2)	CPM	249 (40.89)	8 (1.31)	BJP	87 (14.29)	16 (2.63)
102	CPM	296 (56.17)	AITC	184 (34.91)	112 (21.26)	BJP	30 (5.69)	17 (3.23)
103	CPM	470 (46.03)	AITC	423 (41.43)	47 (4.6)	BJP	96 (9.4)	32 (3.13)
104	CPM	335 (46.4)	AITC	294 (40.72)	41 (5.68)	BJP	71 (9.83)	22 (3.05)
105	AITC	473 (57.61)	CPM	240 (29.23)	233 (28.38)	BJP	80 (9.74)	28 (3.41)
106	AITC	360 (48.06)	CPM	235 (31.38)	125 (16.68)	BJP	125 (16.69)	29 (3.87)
107	CPM	353 (41.14)	AITC	327 (38.11)	26 (3.03)	BJP	156 (18.18)	22 (2.56)
108	AITC	320 (43.48)	CPM	276 (37.5)	44 (5.98)	BJP	121 (16.44)	19 (2.58)
109	CPM	305 (43.2)	AITC	261 (36.97)	44 (6.23)	BJP	109 (15.44)	31 (4.39)
110	AITC	250 (53.88)	CPM	125 (26.94)	125 (26.94)	BJP	68 (14.66)	21 (4.53)
111	CPM	194 (42.36)	AITC	159 (34.72)	35 (7.64)	BJP	83 (18.12)	22 (4.8)

Contd....

## DISCLAIMER

The Terms of Use and Disclaimer of Datanet India Private Limited (hereinafter referred to as "Datanet") for use of this analysis report of **Rajarhat Gopalpur Assembly Constituency (Rajarhat Gopalpur Vidhan Sabha)** :-

1. **Assembly Factbook™** is a Registered Trade Mark owned by Datanet.
2. All the maps are sketched and graphical representation only and have not been drawn to the scale and also not to represent the actual geographical area or boundary of the unit.
3. The data for the aforesaid analysis is based on authentic sources and has been culled from the various publications of Census, CSO and NSSO for district and block level data, various central and state government departments, Central & State Elections Commissions and the concerned Returning Officers' releases, Electoral Rolls, Election results and allied publications, internal assessment, surveys, estimates and analysis. Therefore, certain adjustment of data at micro level may have been done to arrive closer to the macro data.
4. Data have been provided on an "As Is" and "As AVAILABLE" basis
5. The colours shown in the maps or diagram and charts of a particular party, alliance or AC are indicative and do not represent them.
6. This publication which includes maps, sheets, graphs and data would be the property under copyright of Datanet only. The user may use these for its internal study, analysis and research purposes. It's public display, re-selling or any commercial uses by the user are not allowed.
7. Datanet has taken due care and caution in compilation and processing of data and allied information, but does not guarantee the accuracy, adequacy or completeness of any information/analysis and will be not responsible for any errors or omissions or for the results obtained from the use of such information/analysis.
8. All the contents for the publication have been culled from various authentic sources and Datanet reasonably believes such sources to be reliable, but does not make any representations, express or implied as to the accuracy or fitness of use of such information. The information or contents of the information/analysis do not constitute advice and should not be relied upon in making (or refraining from making) any decision. Any reliance placed upon the information provided by Datanet is the sole responsibility and strictly at the user's risk.
9. In no event will Datanet be liable for any damages (including, without limitation, damages for loss of business projects, or loss of profits) arising in contract, tort or otherwise from the use of or inability to use any of its contents, or from any action taken (or refrained from being taken) as a result of using the analysis or any of its contents. Datanet its directors, owners, editors, officials, employees, distributor and agents or any associate will not be liable for any errors in the information contained or any consequences arising from the use of the contents of the provided information/analysis.
10. If any provision of these terms and conditions is held invalid or illegal or unenforceable for any reason by any court of competent jurisdiction, such provision shall be severed and the remainder of provisions of the terms and conditions shall continue in full force and effect as if the Term of Use had been executed with the invalid, illegal or unenforceable provision eliminated.
11. If there are any discrepancies in the information provided, please bring it to attention of Datanet for suitable rectification measures.

**Buy Online This Complete Book At**  
**Indiastat Publication Book Store**

[www.indiastatpublications.com](http://www.indiastatpublications.com)

or go directly at

[http://www.indiastatpublications.com/  
Assembly\\_factbook/West\\_Bengal/Dum\\_Dum/  
Rajarhat\\_Gopalpur](http://www.indiastatpublications.com/Assembly_factbook/West_Bengal/Dum_Dum/Rajarhat_Gopalpur)

 **indiastat**elections

ISBN : 978-93-5293-785-1

