



West Bengal

# Assembly Factbook™

Daspur Assembly Constituency



Key Electoral Data of Daspur  
Assembly Constituency (Vidhan Sabha)

West Bengal

# **Assembly Factbook™**

Daspur Assembly Constituency



Daspur Vidhan Sabha

## **Editor & Director**

Dr. R.K. Thukral

## **Research Editor**

Dr. Shafeeq Rahman

## **Compiled, Researched and Published by Datanet India Pvt. Ltd.**

D-100, 1st Floor,

Okhla Industrial Area, Phase-I,  
New Delhi- 110020.

Ph.: 91-11- 43580781-84

Email : support@indiastatpublications.com

Website : www.indiastatelections.com

## **Online Book Store :**

www.indiastatpublications.com

**Report No. :** AFB/WB-230-0125

**ISBN :** 978-93-5293-628-1

**First Edition :** January, 2018

**Eighth Updated Edition :** January, 2025

**Price :** Rs. 11500/-

US\$ 310

**© Datanet India Pvt. Ltd.**

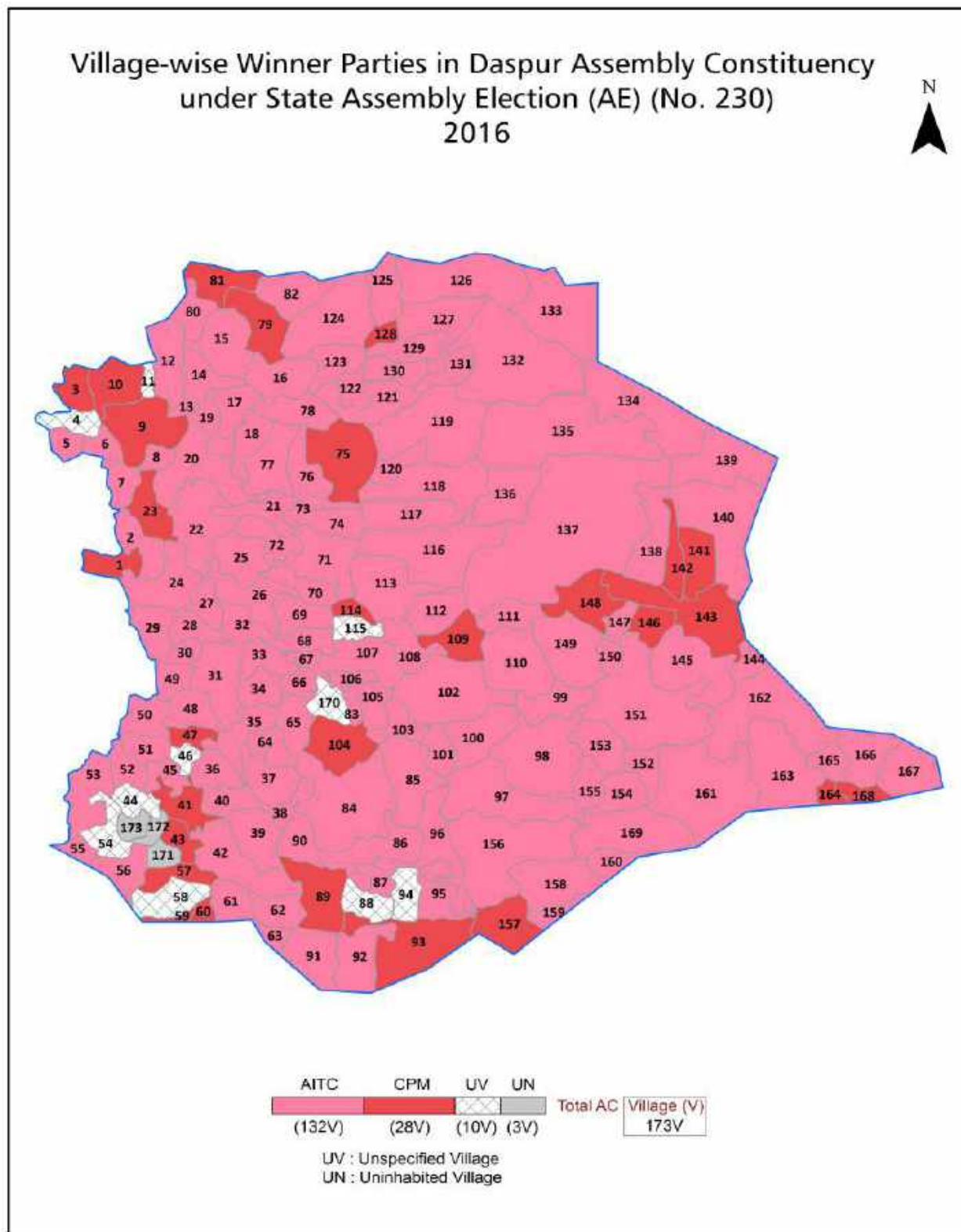
All rights reserved. No part of this book may be reproduced, stored in a retrieval system or transmitted in any form or by any means, mechanical photocopying, photographing, scanning, recording or otherwise without the prior written permission of the publisher. Please refer to Disclaimer at page no. 202 for the use of this publication.

Printed in India

## Contents

No.	Particulars	Page No.
	<b>Introduction</b>	
1	Assembly Constituency - (Vidhan Sabha) at a Glance   Features of Assembly as per Delimitation Commission of India (2008)	1-2
	<b>Location and Political Maps</b>	
2	Location Map   Boundaries of Assembly Constituency - (Vidhan Sabha) in District   Boundaries of Assembly Constituency under Parliamentary Constituency - (Lok Sabha)   Village-wise Winner Parties- 2024, 2021, 2019, 2016, 2014, 2011 and 2009	3-10
	<b>Administrative Setup (2011)</b>	
3	District   Sub-district   Towns   Villages   Inhabited Villages   Uninhabited Villages   Village Panchayat   Intermediate Panchayat	11-20
	<b>Demographics (2011)</b>	
4	Population   Households   Rural/Urban Population   Villages by Population Size   Sex Ratio (Total & 0-6 Years)   Religious Population   Social Population   Literacy Rate	21-22
	<b>Electoral Features</b>	
5	Important Dates of Last Elections Held   Electors by Gender   Service Electors   Voters   Voters Turnout   Polling Stations & Average Number of Electors per Polling Station   Electors by Age Group   Present Elected Representatives	23-28
	<b>Historical Summary Election Results</b>	
6	Vote Share of Major Parties   Winning Margin (Number & Percentage)   Polarity of Parties   Summary Result of Assembly Segment of Parliamentary Elections 2024, 2019, 2014, 2009, 2004 and 1999   Summary Result of Assembly Elections 2021, 2016, 2011, 2006, 2001, 1996, 1991, 1987, 1982, 1977, 1972, 1971, 1969, 1967, 1962, 1957 and 1952	29-54
	<b>Polling Station Level Election Results</b>	
7	Name and Number of Polling Station 2024, 2021, 2019, 2016, 2014, 2011 and 2009   Polling Station-wise Electors, Voters & Voters Turnout 2024, 2021, 2019, 2016, 2014, 2011 and 2009   Polling Station wise Elections Results 2024, 2021, 2019, 2016, 2014, 2011 and 2009	55-182
	<b>Share of Assembly Constituency</b>	
8	Share of Assembly Constituency - (Vidhan Sabha) in State, District and Parliamentary Constituency - (Lok Sabha)	183
	<b>Socio-Economic Amenities (2011)</b>	
9	Access to Administrative Units   Agricultural, Manufacturing and Industrial Commodities   Demographic Indicators   Education   Health & Manpower   Drinking Water Supply   Sanitation   Entertainment and Recreations Infrastructure   Power   Food Allocation Distribution and Marketing of Agriculture Commodities Infrastructure   Transport and Road Infrastructure   Communication   Banking and Financial Services   Land Use   Irrigation Source	185-199
10	<b>Abbreviation &amp; Sources</b>	200-201
11	<b>Disclaimer</b>	202

## Location & Political Map





## Administrative Setup

### List of Village Panchayat & Intermediate Panchayat (Block) Name - 2011

Village Name	Village Panchayat Name	Intermediate Panchayat Name
Adampur	Nishchintapur	Daspur - II
Ajura	Palashpai	Daspur - II
Alipur	Kheputdakshnibarh	Daspur - II
Arit	Benai	Daspur - II
Arkhan Uttar	Nandanpur-II	Daspur - I
Baidyapur	Daspur-II	Daspur - I
Baikunthapur	Basudevpur	Daspur - I
Balitora	Nandanpur-I	Daspur - I
Baneshwarpur	Basudevpur	Daspur - I
Banshkhal	Panchberia	Daspur - I
Barasimulia	Basudevpur	Daspur - I
Barjalapur	Panchberia	Daspur - I
Basantapur	Nandanpur-I	Daspur - I
Basubebpur	Basudevpur	Daspur - I
Behari Chak	Nandanpur-II	Daspur - I
Beliaghata	Daspur-II	Daspur - I
Benai	Benai	Daspur - II
Bhagaban Chak	Palashpai	Daspur - II
Bhagabatipur	Kamalpur	Daspur - II
Bharatpur	Daspur-II	Daspur - I
Bhuta	Sahachak	Daspur - II
Bhuyanra	Benai	Daspur - II
Bishnupur	Sahachak	Daspur - II
Chak Bualia	Nandanpur-II	Daspur - I
Chak Dogachhia	Dudhkomra	Daspur - II
Chak Kishor	Gochhati	Daspur - II
Chak Madaria	Dudhkomra	Daspur - II
Chak Prasad	Nandanpur-I	Daspur - I
Chak Sultan	Gochhati	Daspur - II

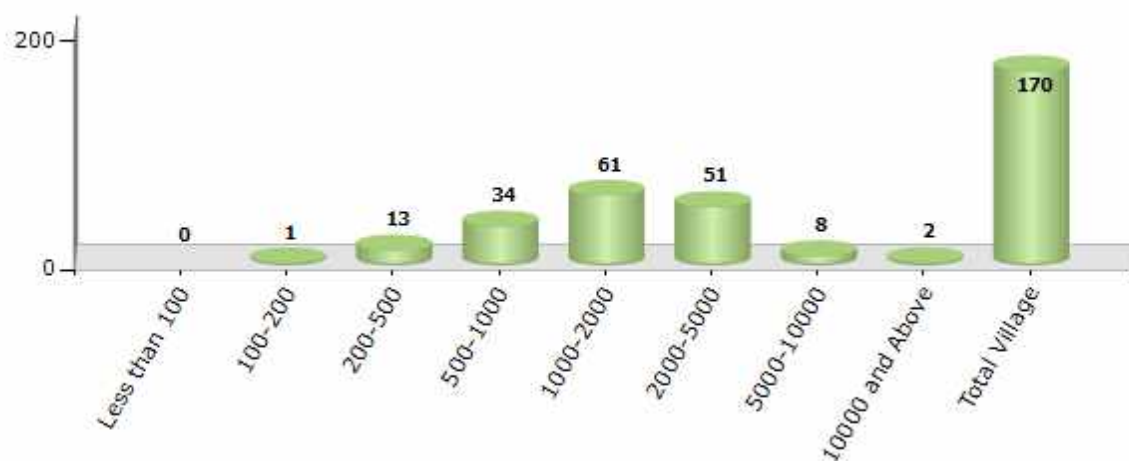
Contd....

## Demographics

### Number of Villages by Population Size - 2011

Less than 100	100-200	200-500	500-1000	1000-2000	2000-5000	5000-10000	10000 and Above	Total Village
0	1	13	34	61	51	8	2	170

Number of Villages by Population Size - 2011

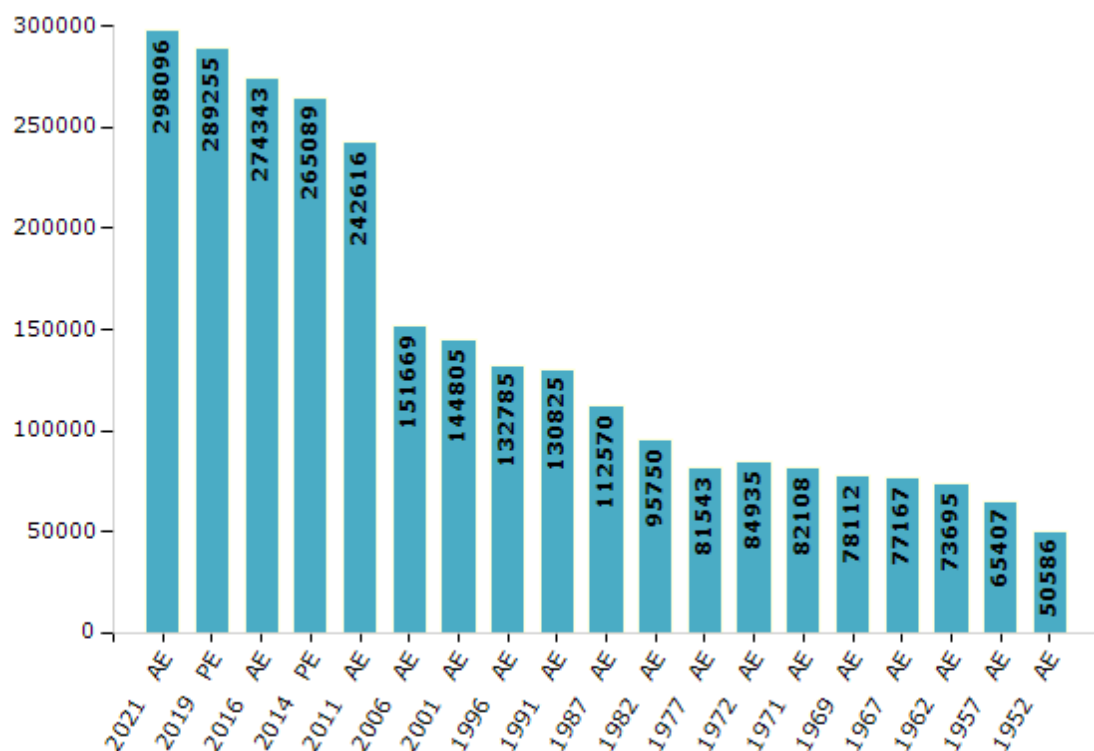


## Electoral Features

### Electors by Male & Female

Year	Male	Female	Others	Total	Year	Male	Female	Others	Total
2021 AE	151949	146146	1	298096	1991 AE	67744	63081	-	130825
2019 PE	148490	140762	3	289255	1987 AE	57295	55275	-	112570
2016 AE	141848	132495	0	274343	1982 AE	48914	46836	-	95750
2014 PE	137388	127701	0	265089	1977 AE	41236	40307	-	81543
2011 AE	124920	117696	0	242616	1972 AE	46982	37953	-	84935
2009 PE	-	-	-	-	1971 AE	45155	36953	-	82108
2006 AE	73858	77811	-	151669	1969 AE	39612	38500	-	78112
2004 PE	-	-	-	-	1967 AE	-	-	-	77167
2001 AE	68646	76159	-	144805	1962 AE	-	-	-	73695
1999 PE	-	-	-	-	1957 AE	-	-	-	65407
1996 AE	65128	67657	-	132785	1952 AE	-	-	-	50586

Number of Electors



**Note :** AE : Assembly Election, PE : Assembly Segment of Parliamentary Election

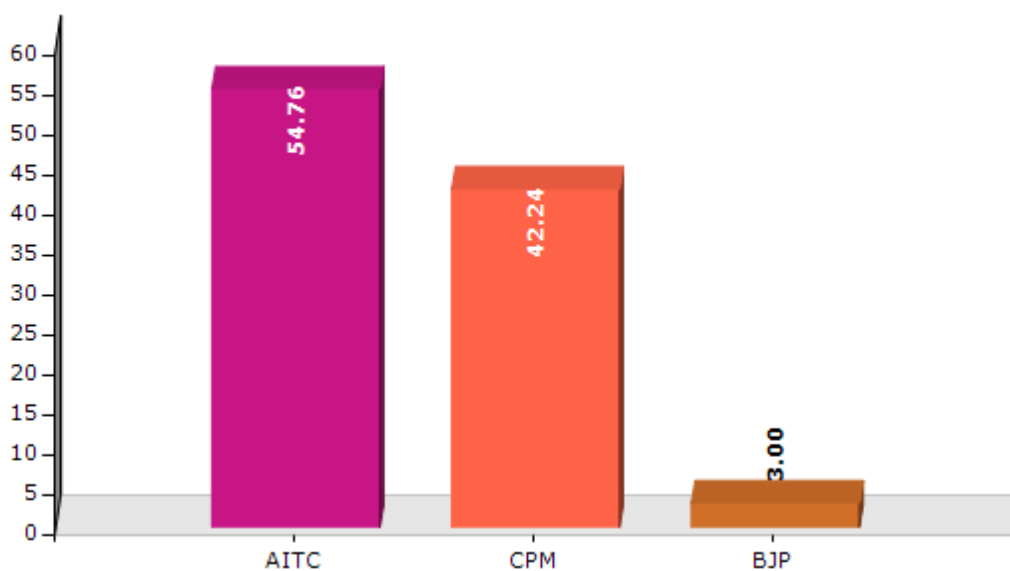


## Historical Summary Election Results

### Summary Result of Assembly Election - 2011

Candidate Name	Party	Votes	Votes %
Ajit Bhunia	AITC	109048	54.76
Sunil Adhikari	CPM	84121	42.24
Sujit Pain	BJP	5966	3

Votes Percentage of Top Parties - 2011



## Polling Station Level Election Results

### Number and Name of Polling Stations (PS) (2016)

Number of Polling Stations	Name of Polling Stations	Number of Polling Stations	Name of Polling Stations
1	Sitakundu Mregendra Ssk	22	Nuniagoda Vidyasagar Ssk
2	Raghunathpur Primary School	23	Beliaghata Deshbandhu Primary School(Room No.-1)
3	Khorda Bishnupur S.S.K	24	Beliaghata Deshbandhu Primary School(Room No.-2)
4	Dharampur Atyaik Pry. School	25	Gopinathpur Sitala Primary School
5	Dihichetua Sishu Siksha Kendra	26	Kotalpur Primary School
6	Rasulpur Sishu Siksha Kendra	27	Baidyapur S.S.K.
7	Shyamsundarpur Primary School(Room No.1)	28	Dihi Baliarpur Ssk
8	Shyamsundarpur Primary School(Room No.2)	29	Purusottampur Atyayiki Primary School
9	Sujanagar Padampur Sishu Siksha Kendra	30	Radhakrishnapur Pithalitola Primary School
10	Murshidnagar Pry. School.	31	Barhbharatpur Primary School
11	Rasikganja Vidyasagar Primary School (South)	32	Hatgechhia Primary School(Room No.-1)
12	Rasikganja High School	33	Hatgechhia Primary School(Room No.-2)
13	Nimtola Primary School (Room No. 1)	34	Hatgechhia Primary School(Room No.-3)
14	Nimtola Primary School (Room No.-2)	35	Sagarpur Sir Asutosh High School (Room No.-1)
15	Ranapur Icds Centre	36	Sagarpur Sir Asutosh High School (Room No.-2)
16	Laoda Gandhi Primary School	37	Ramnagar Training Basic School
17	Mamudpur Primary School (Room No.-1)	38	Dubrajpur Pry. School
18	Mamudpur Primary School (Room No.-2)	39	Hazraberh Pry. School
19	Dasapur Sahabazar Sishu Siksha Kendra	40	Isabpur I.C.D.S. Centre
20	Dasapur Vivekananda High School (Room No. 1)	41	Kaigeria Basic Pry. School
21	Dasapur Vivekananda High School (Room No. 2)	42	Sriramnagar Pry. School

Contd....

## Polling Station Level Election Results

### Polling Station-wise Votes Secured by Overall Top Five Parties in Daspur Assembly in Assembly Election (AE) under Ghatal Parliamentary Constituency in West Bengal (2016)

Number of Polling Station	Winner - Mamata Bhunia (AITC)	Runner-up - Swapan Santra (CPM)	3rd - Dipak Kumar Pramanik (BJP)	4th - Madhusudan Manna (SUCI)	5th - ()	NOTA	Other	Total Votes Secured
36	422	378	70	5		10		885
37	351	267	27	6		10		661
38	391	299	34	7		6		737
39	323	228	26	7		4		588
40	341	308	24	4		9		686
41	356	336	49	8		17		766
42	212	226	14	4		2		458
43	415	393	40	6		10		864
44	484	254	47	5		14		804
45	258	296	36	6		7		603
46	398	241	36	4		8		687
47	429	370	43	17		11		870
48	413	177	76	6		1		673
49	305	307	15	6		1		634
50	265	155	16	5		4		445
51	305	270	33	8		5		621
52	278	269	32	6		9		594
53	310	263	22	5		4		604
54	305	321	51	6		7		690
55	648	219	32	10		4		913
56	425	332	53	6		9		825
57	396	213	51	6		6		672
58	476	257	55	10		12		810
59	290	114	23	9		3		439
60	430	120	35	4		6		595
61	333	167	40	9		5		554
62	282	123	21	4		7		437
63	315	150	68	1		7		541
64	601	185	39	5		5		835
65	439	116	65	5		6		631
66	265	348	87	7		9		716
67	414	386	26	5		3		834
68	161	298	19	5		2		485
69	347	170	24	4		1		546
70	412	331	57	12		12		824

Contd....

## Polling Station Level Election Results

**Winner, Runner-up and 3rd Party Position & Winning Margin According to Polling Stations in Daspur Assembly in Assembly Election (AE) under Ghatal Parliamentary Constituency in West Bengal (2016)**

Polling Station Number	Winner Party	Winner Votes (%)	Runner-up Party	Runner-up Votes (%)	Winning Margin Votes (%)	Third Party	Third Party Votes (%)	Other Votes (%)
75	AITC	342 (51.74)	CPM	264 (39.94)	78 (11.8)	BJP	37 (5.6)	18 (2.72)
76	CPM	264 (57.14)	AITC	186 (40.26)	78 (16.88)	BJP	6 (1.3)	6 (1.3)
77	AITC	437 (52.46)	CPM	340 (40.82)	97 (11.64)	BJP	29 (3.48)	27 (3.24)
78	AITC	529 (62.83)	CPM	276 (32.78)	253 (30.05)	BJP	27 (3.21)	10 (1.19)
79	AITC	261 (51.48)	CPM	194 (38.26)	67 (13.22)	BJP	37 (7.3)	15 (2.96)
80	AITC	414 (69.35)	CPM	146 (24.46)	268 (44.89)	BJP	26 (4.36)	11 (1.84)
81	AITC	355 (61.31)	CPM	187 (32.3)	168 (29.01)	BJP	31 (5.35)	6 (1.04)
82	AITC	257 (50.2)	CPM	240 (46.88)	17 (3.32)	BJP	9 (1.76)	6 (1.17)
83	AITC	286 (49.06)	CPM	273 (46.83)	13 (2.23)	BJP	12 (2.06)	12 (2.06)
84	AITC	390 (49.06)	CPM	304 (38.24)	86 (10.82)	BJP	93 (11.7)	8 (1.01)
85	CPM	202 (46.12)	AITC	199 (45.43)	3 (0.69)	BJP	27 (6.16)	10 (2.28)
86	CPM	284 (67.3)	AITC	110 (26.07)	174 (41.23)	BJP	23 (5.45)	5 (1.18)
87	AITC	276 (55.09)	CPM	196 (39.12)	80 (15.97)	BJP	20 (3.99)	9 (1.8)
88	AITC	401 (57.61)	CPM	244 (35.06)	157 (22.55)	BJP	40 (5.75)	11 (1.58)
89	AITC	329 (50.38)	CPM	264 (40.43)	65 (9.95)	BJP	41 (6.28)	19 (2.91)
90	CPM	415 (48.37)	AITC	378 (44.06)	37 (4.31)	BJP	31 (3.61)	34 (3.96)
91	CPM	404 (45.8)	AITC	389 (44.1)	15 (1.7)	BJP	75 (8.5)	14 (1.59)
92	CPM	358 (51)	AITC	327 (46.58)	31 (4.42)	BJP	11 (1.57)	6 (0.85)
93	CPM	284 (42.2)	AITC	243 (36.11)	41 (6.09)	BJP	132 (19.61)	14 (2.08)
94	AITC	340 (50.45)	CPM	309 (45.85)	31 (4.6)	BJP	16 (2.37)	9 (1.34)
95	AITC	189 (50.67)	CPM	174 (46.65)	15 (4.02)	BJP	3 (0.8)	7 (1.88)
96	CPM	278 (54.83)	AITC	214 (42.21)	64 (12.62)	BJP	7 (1.38)	8 (1.58)
97	CPM	283 (58.59)	AITC	184 (38.1)	99 (20.49)	BJP	12 (2.48)	4 (0.83)
98	CPM	376 (54.1)	AITC	288 (41.44)	88 (12.66)	BJP	21 (3.02)	10 (1.44)
99	CPM	299 (48.23)	AITC	285 (45.97)	14 (2.26)	BJP	24 (3.87)	12 (1.94)
100	CPM	358 (51.29)	AITC	313 (44.84)	45 (6.45)	BJP	21 (3.01)	6 (0.86)
101	AITC	292 (56.15)	CPM	212 (40.77)	80 (15.38)	BJP	8 (1.54)	8 (1.54)
102	AITC	390 (50.65)	CPM	325 (42.21)	65 (8.44)	BJP	42 (5.45)	13 (1.69)
103	AITC	357 (56.67)	CPM	235 (37.3)	122 (19.37)	BJP	25 (3.97)	13 (2.06)
104	CPM	428 (49.71)	AITC	403 (46.81)	25 (2.9)	BJP	22 (2.56)	8 (0.93)
105	AITC	388 (57.65)	CPM	262 (38.93)	126 (18.72)	BJP	20 (2.97)	3 (0.45)
106	AITC	430 (51.25)	CPM	393 (46.84)	37 (4.41)	BJP	10 (1.19)	6 (0.72)
107	AITC	319 (62.06)	CPM	186 (36.19)	133 (25.87)	BJP	6 (1.17)	3 (0.58)
108	AITC	540 (57.94)	CPM	326 (34.98)	214 (22.96)	BJP	45 (4.83)	21 (2.25)
109	AITC	389 (57.63)	CPM	249 (36.89)	140 (20.74)	BJP	30 (4.44)	7 (1.04)
110	AITC	386 (53.76)	CPM	295 (41.09)	91 (12.67)	BJP	28 (3.9)	9 (1.25)
111	CPM	427 (55.17)	AITC	316 (40.83)	111 (14.34)	BJP	23 (2.97)	8 (1.03)

Contd....

## Socio-Economic Amenities - Rural

### Access to Education Facilities

Particulars	Number of Villages (% of Population)				
	Available	Not Available	If Not Available (Distance of Nearest Facility)		
			A	B	C
Govt. Primary School	166 (100)	4 (0)	0 (0)	0 (0)	0 (0)
Private Primary School	8 (6)	162 (94)	0 (0)	0 (0)	0 (0)
Govt. Middle School	53 (48)	117 (52)	74 (27)	2 (1)	0 (0)
Private Middle School	2 (2)	168 (98)	0 (0)	0 (0)	0 (0)
Govt. Secondary School	41 (41)	129 (59)	88 (34)	3 (1)	0 (0)
Private Secondary School	6 (7)	164 (93)	0 (0)	0 (0)	0 (0)
Govt. Senior Secondary School	19 (26)	151 (74)	91 (38)	9 (4)	1 (0)
Private Senior Secondary School	3 (2)	167 (98)	0 (0)	0 (0)	0 (0)
Govt. Arts and Science Degree College	0 (0)	170 (100)	5 (3)	36 (17)	74 (32)
Private Arts and Science Degree College	0 (0)	170 (100)	0 (0)	0 (0)	0 (0)
Govt. Engineering College	1 (5)	169 (95)	1 (2)	2 (2)	56 (25)
Private Engineering College	0 (0)	170 (100)	0 (0)	0 (0)	52 (23)
Govt. Medicine College	0 (0)	170 (100)	0 (0)	0 (0)	102 (45)
Private Medicine College	0 (0)	170 (100)	0 (0)	0 (0)	9 (8)
Govt. Management Institute	0 (0)	170 (100)	1 (0)	0 (0)	62 (31)
Private Management Institute	0 (0)	170 (100)	1 (0)	0 (0)	33 (15)
Govt. Polytechnic	0 (0)	170 (100)	2 (2)	0 (0)	98 (44)
Private Polytechnic	0 (0)	170 (100)	0 (0)	0 (0)	7 (2)
Govt. Vocational Training School/ITI	5 (4)	165 (96)	56 (23)	8 (5)	30 (18)
Private Vocational Training School/ITI	0 (0)	170 (100)	2 (0)	1 (0)	1 (0)
Govt. Non Formal Training Centre	1 (5)	169 (95)	9 (4)	3 (2)	34 (13)
Private Non Formal Training Centre	1 (1)	169 (99)	0 (0)	9 (3)	20 (11)
Govt. School For Disabled	0 (0)	170 (100)	19 (8)	15 (7)	22 (7)
Private School For Disabled	3 (1)	167 (99)	0 (0)	3 (1)	16 (8)
Government Others	7 (6)	163 (94)	0 (0)	0 (0)	0 (0)
Private Others	0 (0)	170 (100)	0 (0)	0 (0)	0 (0)

Note : Distance A : Less than 5 km; B : Between 5-10 km; C : 10+ km.; Source : Data Analysis is based on 2011 Census.

## DISCLAIMER

The Terms of Use and Disclaimer of Datanet India Private Limited (hereinafter referred to as "Datanet") for use of this analysis report of **Daspur Assembly Constituency (Daspur Vidhan Sabha)** :-

1. **Assembly Factbook™** is a Registered Trade Mark owned by Datanet.
2. All the maps are sketched and graphical representation only and have not been drawn to the scale and also not to represent the actual geographical area or boundary of the unit.
3. The data for the aforesaid analysis is based on authentic sources and has been culled from the various publications of Census, CSO and NSSO for district and block level data, various central and state government departments, Central & State Elections Commissions and the concerned Returning Officers' releases, Electoral Rolls, Election results and allied publications, internal assessment, surveys, estimates and analysis. Therefore, certain adjustment of data at micro level may have been done to arrive closer to the macro data.
4. Data have been provided on an "As Is" and "As AVAILABLE" basis
5. The colours shown in the maps or diagram and charts of a particular party, alliance or AC are indicative and do not represent them.
6. This publication which includes maps, sheets, graphs and data would be the property under copyright of Datanet only. The user may use these for its internal study, analysis and research purposes. It's public display, re-selling or any commercial uses by the user are not allowed.
7. Datanet has taken due care and caution in compilation and processing of data and allied information, but does not guarantee the accuracy, adequacy or completeness of any information/analysis and will be not responsible for any errors or omissions or for the results obtained from the use of such information/analysis.
8. All the contents for the publication have been culled from various authentic sources and Datanet reasonably believes such sources to be reliable, but does not make any representations, express or implied as to the accuracy or fitness of use of such information. The information or contents of the information/analysis do not constitute advice and should not be relied upon in making (or refraining from making) any decision. Any reliance placed upon the information provided by Datanet is the sole responsibility and strictly at the user's risk.
9. In no event will Datanet be liable for any damages (including, without limitation, damages for loss of business projects, or loss of profits) arising in contract, tort or otherwise from the use of or inability to use any of its contents, or from any action taken (or refrained from being taken) as a result of using the analysis or any of its contents. Datanet its directors, owners, editors, officials, employees, distributor and agents or any associate will not be liable for any errors in the information contained or any consequences arising from the use of the contents of the provided information/analysis.
10. If any provision of these terms and conditions is held invalid or illegal or unenforceable for any reason by any court of competent jurisdiction, such provision shall be severed and the remainder of provisions of the terms and conditions shall continue in full force and effect as if the Term of Use had been executed with the invalid, illegal or unenforceable provision eliminated.
11. If there are any discrepancies in the information provided, please bring it to attention of Datanet for suitable rectification measures.



**Buy Online This Complete Book At**  
**Datanet India eBooks Store**

[www.indiastatpublications.com](http://www.indiastatpublications.com)

or go directly at

[http://www.indiastatpublications.com/  
Assembly\\_factbook/West\\_Bengal/Ghatal/ Daspur](http://www.indiastatpublications.com/Assembly_factbook/West_Bengal/Ghatal/Daspur)

 **india**stat**elections**

