



West Bengal

Assembly Factbook™

Ghatal Assembly Constituency



Key Electoral Data of Ghatal
Assembly Constituency (Vidhan Sabha)

West Bengal
Assembly FactbookTM
Ghatal Assembly Constituency



Ghatal Vidhan Sabha

Editor & Director

Dr. R.K. Thukral

Research Editor

Dr. Shafeeq Rahman

Compiled, Researched and Published by Datanet India Pvt. Ltd.

D-100, 1st Floor,

Okhla Industrial Area, Phase-I,
New Delhi- 110020.

Ph.: 91-11- 43580781-84

Email : support@indiastatpublications.com

Website : www.indiastatelections.com

Online Book Store :

www.indiastatpublications.com

Report No. : AFB/WB-231-0125

ISBN : 978-93-5293-652-6

First Edition : January, 2018

Eighth Updated Edition : January, 2025

Price : Rs. 11500/-

US\$ 310

© Datanet India Pvt. Ltd.

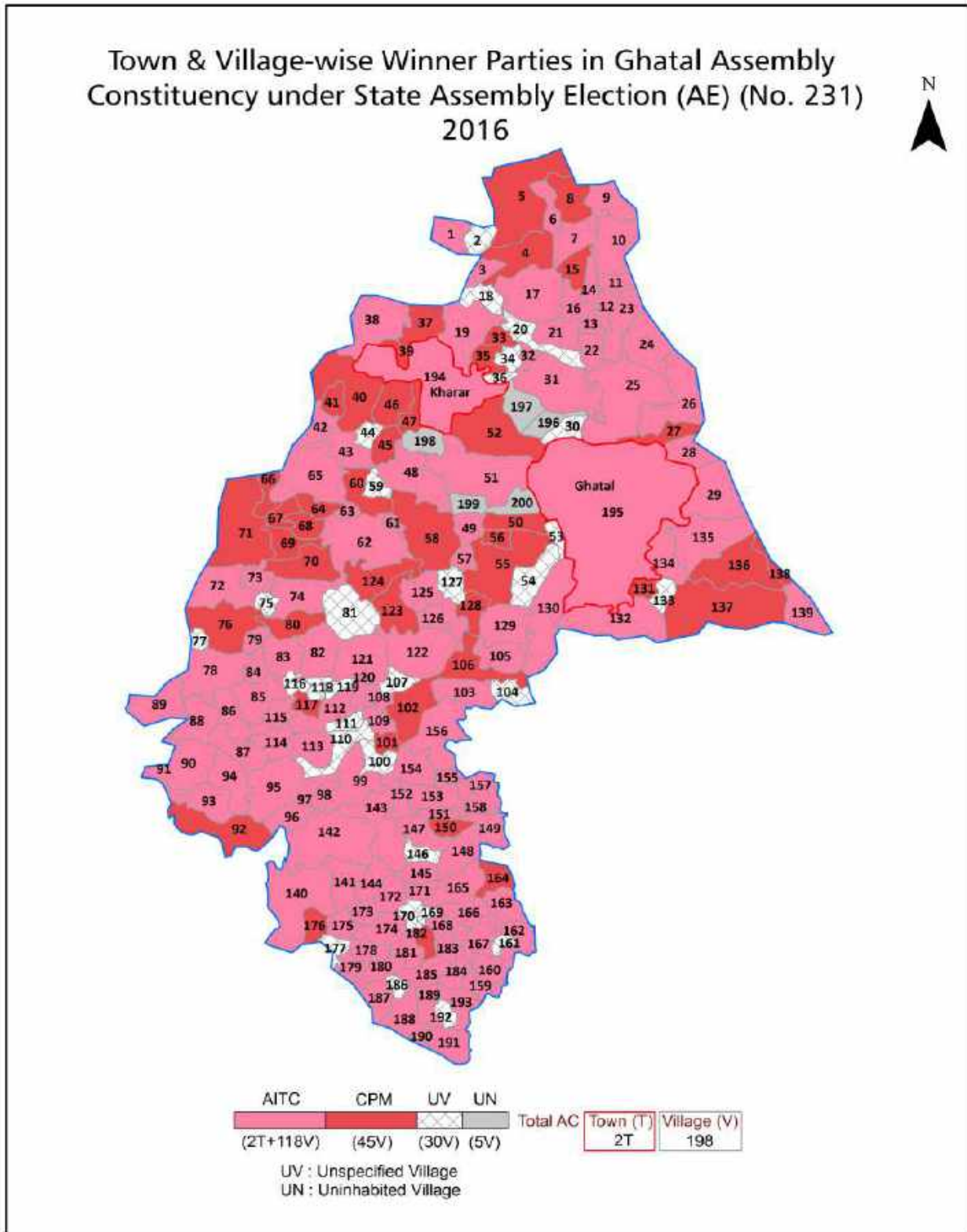
All rights reserved. No part of this book may be reproduced, stored in a retrieval system or transmitted in any form or by any means, mechanical photocopying, photographing, scanning, recording or otherwise without the prior written permission of the publisher. Please refer to Disclaimer at page no. 199 for the use of this publication.

Printed in India

Contents

No.	Particulars	Page No.
	Introduction	
1	Assembly Constituency - (Vidhan Sabha) at a Glance Features of Assembly as per Delimitation Commission of India (2008)	1-2
	Location and Political Maps	
2	Location Map Boundaries of Assembly Constituency - (Vidhan Sabha) in District Boundaries of Assembly Constituency under Parliamentary Constituency - (Lok Sabha) Town & Village-wise Winner Parties- 2024, 2021, 2019, 2016, 2014, 2011 and 2009	3-10
	Administrative Setup (2011)	
3	District Sub-district Towns Villages Inhabited Villages Uninhabited Villages Village Panchayat Intermediate Panchayat	11-21
	Demographics (2011)	
4	Population Households Rural/Urban Population Towns and Villages by Population Size Sex Ratio (Total & 0-6 Years) Religious Population Social Population Literacy Rate	22-23
	Electoral Features	
5	Important Dates of Last Elections Held Electors by Gender Service Electors Voters Voters Turnout Polling Stations & Average Number of Electors per Polling Station Electors by Age Group Present Elected Representatives	24-29
	Historical Summary Election Results	
6	Vote Share of Major Parties Winning Margin (Number & Percentage) Polarity of Parties Summary Result of Assembly Segment of Parliamentary Elections 2024, 2019, 2014, 2009, 2004 and 1999 Summary Result of Assembly Elections 2021, 2016, 2011, 2006, 2001, 1996, 1991, 1987, 1982, 1977, 1972, 1971, 1969, 1967, 1962, 1957 and 1952	30-55
	Polling Station Level Election Results	
7	Name and Number of Polling Station 2024, 2021, 2019, 2016, 2014, 2011 and 2009 Polling Station-wise Electors, Voters & Voters Turnout 2024, 2021, 2019, 2016, 2014, 2011 and 2009 Polling Station wise Elections Results 2024, 2021, 2019, 2016, 2014, 2011 and 2009	56-179
	Share of Assembly Constituency	
8	Share of Assembly Constituency - (Vidhan Sabha) in State, District and Parliamentary Constituency - (Lok Sabha)	180
	Socio-Economic Amenities (2011)	
9	Access to Administrative Units Agricultural, Manufacturing and Industrial Commodities Demographic Indicators Education Health & Manpower Drinking Water Supply Sanitation Entertainment and Recreations Infrastructure Power Food Allocation Distribution and Marketing of Agriculture Commodities Infrastructure Transport and Road Infrastructure Communication Banking and Financial Services Land Use Irrigation Source	182-196
10	Abbreviation & Sources	197-198
11	Disclaimer	199

Location & Political Map



Administrative Setup

List of Village Panchayat & Intermediate Panchayat (Block) Name - 2011

Village Name	Village Panchayat Name	Intermediate Panchayat Name
Abhirampur	Sarberia-II	Daspur - I
Ajabnagar	Ajabnagar-II	Ghatal
Alui	Mohanpur	Ghatal
Amarpur Raghunathpur	Mohanpur	Ghatal
Amodarkul	Irhala	Ghatal
Anandagar	Rajnagar	Daspur - I
Anandapur	Mansuka-I	Ghatal
Anandapur Sundarpur	Ajabnagar-I	Ghatal
Anantapur	Sarberia-II	Daspur - I
Arajikrishnabati	Irhala	Ghatal
Arjjunhari	Beersingha	Ghatal
Baghanala	Mansuka-I	Ghatal
Balaramga	Ajabnagar-II	Ghatal
Balarampur	Mansuka-I	Ghatal
Balidanga	Sultanpur	Ghatal
Banaharisinghapur	Mansuka-II	Ghatal
Bar Gobinda	Dewanchak-I	Ghatal
Bar Kashimpur	Sarberia-II	Daspur - I
Baranadi	Ajabnagar-I	Ghatal
Barnabin	Dewanchak-I	Ghatal
Belberia Gopalnagar	Rajnagar	Daspur - I
Belshwar	Mohanpur	Ghatal
Bengral Mungral	Ajabnagar-I	Ghatal
Bhagirathpur	Dewanchak-II	Ghatal
Bhangadaha	Ajabnagar-I	Ghatal
Bheribalaramkundu	Ajabnagar-II	Ghatal
Birsingha	Beersingha	Ghatal
Brahman Basan	Sarberia-I	Daspur - I
Brindabanpur	Sarberia-II	Daspur - I

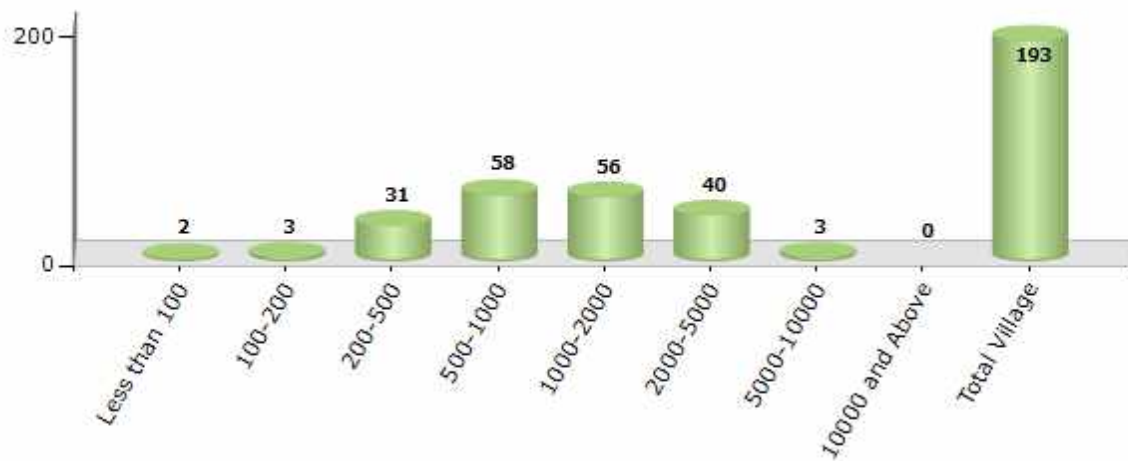
Contd....

Demographics

Number of Villages by Population Size - 2011

Less than 100	100-200	200-500	500-1000	1000-2000	2000-5000	5000-10000	10000 and Above	Total Village
2	3	31	58	56	40	3	0	193

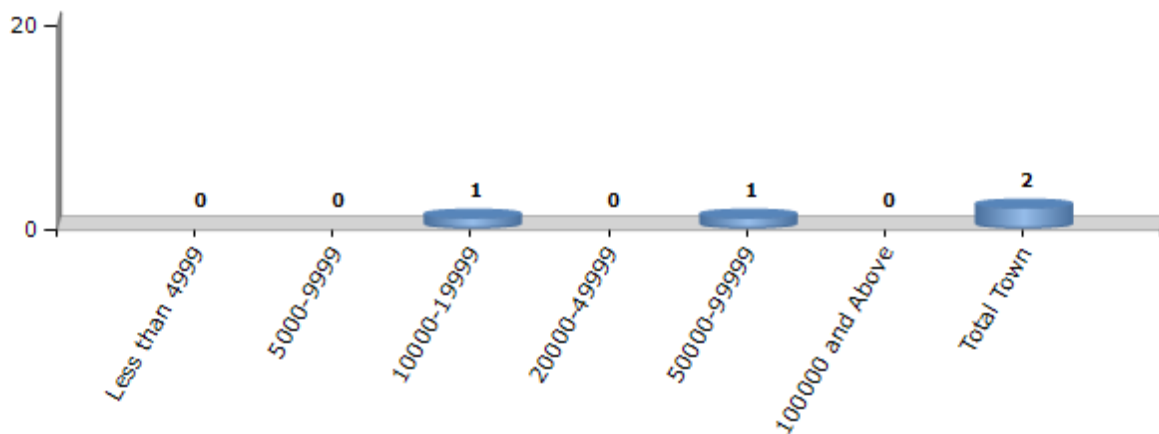
Number of Villages by Population Size - 2011



Number of Towns by Population Size - 2011

Less than 4999	5000-9999	10000-19999	20000-49999	50000-99999	100000 and Above	Total Town
0	0	1	0	1	0	2

Number of Towns by Population Size - 2011

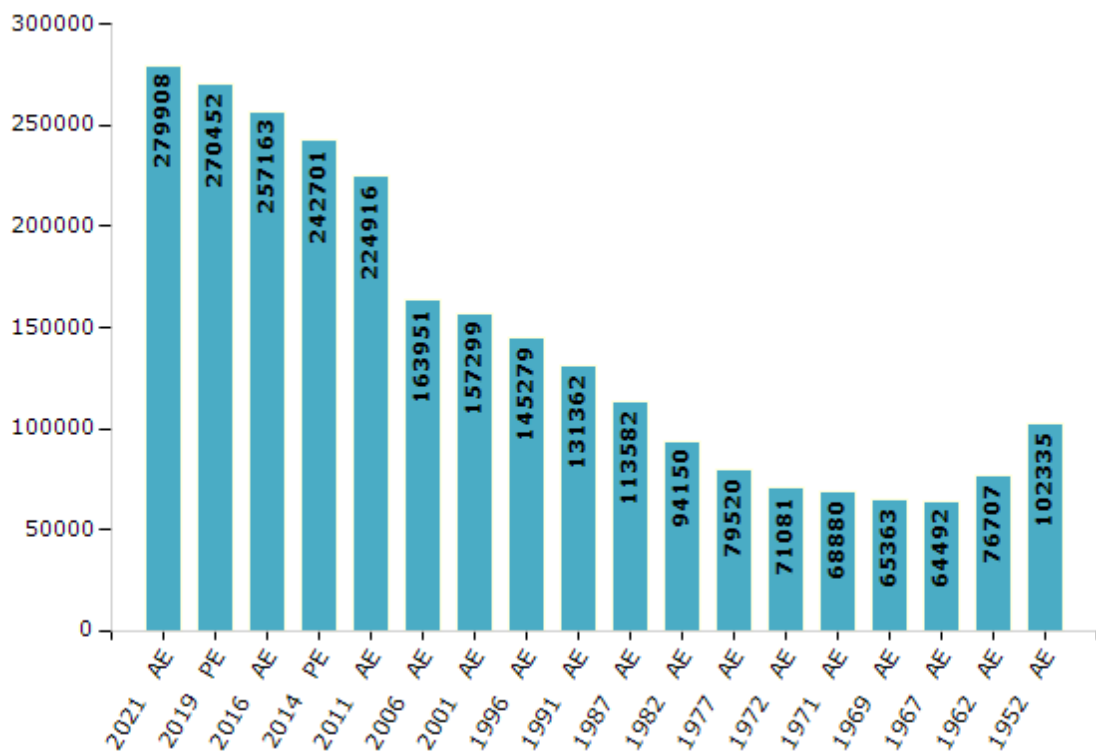


Electoral Features

Electors by Male & Female

Year	Male	Female	Others	Total	Year	Male	Female	Others	Total
2021 AE	143049	136857	2	279908	1991 AE	67788	63574	-	131362
2019 PE	138955	131496	1	270452	1987 AE	57242	56340	-	113582
2016 AE	132233	124930	0	257163	1982 AE	47664	46486	-	94150
2014 PE	126497	116204	0	242701	1977 AE	40140	39380	-	79520
2011 AE	117228	107688	0	224916	1972 AE	39100	31981	-	71081
2009 PE	-	-	-	-	1971 AE	36917	31963	-	68880
2006 AE	83401	80550	-	163951	1969 AE	32779	32584	-	65363
2004 PE	-	-	-	-	1967 AE	-	-	-	64492
2001 AE	78203	79096	-	157299	1962 AE	-	-	-	76707
1999 PE	-	-	-	-	1957 AE	-	-	-	-
1996 AE	74548	70731	-	145279	1952 AE	-	-	-	102335

Number of Electors



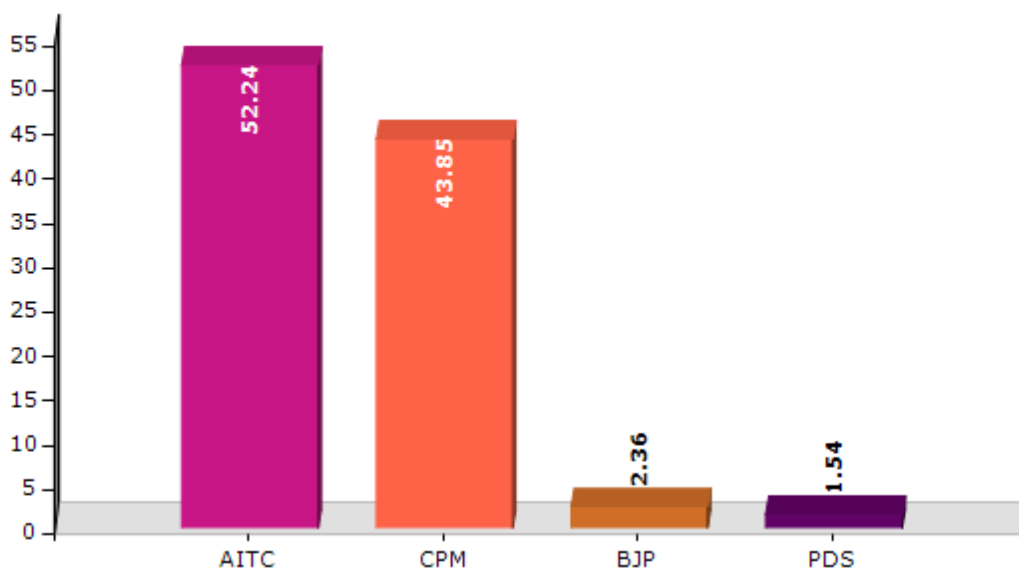
Note : AE : Assembly Election, PE : Assembly Segment of Parliamentary Election

Historical Summary Election Results

Summary Result of Assembly Election - 2011

Candidate Name	Party	Votes	Votes %
Shankar Dolai	AITC	101355	52.24
Chhabi Pakhira	CPM	85078	43.85
Ashok Malik	BJP	4584	2.36
Mahitosh Bauri	PDS	2984	1.54

Votes Percentage of Top Parties - 2011



Polling Station Level Election Results

Number and Name of Polling Stations (PS) (2016)

Number of Polling Stations	Name of Polling Stations	Number of Polling Stations	Name of Polling Stations
1	Ranjapur Pry. School	22	Gobindapur Pry. School
2	Sultanpur Purba Para C.S Pry. School	23	Gobindapur Pry. School (Ied Building)
3	Sultanpur High School	24	Irhkala K.M. Institution (Room - 1)
4	Sultanpur Pry. School (Room 1)	25	Irhkala K.M. Institution (Room - 2)
5	Sultanpur Pry. School (Room 2)	26	Irhkala Dulepara Pry. School
6	Dewanchak Pry. School	27	Irhkala B. K.U. Balika Vidyalaya
7	Balidanga Pry. School	28	Joybag Pry. School (Room - 1)
8	Balidanga Pry. School (New Building)	29	Joybag Pry. School (Room - 2)
9	Komra Girls High School	30	Khasbarh Bd. Pry. School
10	Komra Board Pry. School	31	Khasbarh Paschim Para Spl. Pry. School
11	Srimantapur Pry. School (Room 1)	32	Khasbarh High School
12	Srimantapur Pry. School (Room 2)	33	Prasadchak Pry. School
13	Soai Pry. School	34	Dhasachandpur Pry. School
14	Soai High School	35	Joykundu Pry. School (Room - 1)
15	Lakshmanpur Pry. School	36	Joykundu Pry. School (Room - 2)
16	Lakshmanpur Pry. School (V.E.C Building)	37	Kismat Dirghagram H. School (Room - 1)
17	Narayanchak Pry. School	38	Kismat Dirghagram H. School (Room - 2)
18	Kuran High School	39	Rahatpur Tapasili Pry. School
19	Enayatpur Pry. School	40	Jadupur Pry. School
20	Kamdevpur Pry. School	41	Kharar Santrapara Pry. School
21	Kuran Pry. School	42	Kharar Abaitanik B Pry. Vidyalaya

Contd....

Polling Station Level Election Results

Polling Station-wise Votes Secured by Overall Top Five Parties in Ghatal Assembly in Assembly Election (AE) under Ghatal Parliamentary Constituency in West Bengal (2016)

Number of Polling Station	Winner - Shankar Dolai (AITC)	Runner-up - Kamal Chandra Dolui (CPM)	3rd - Anjushree Dolui (BJP)	4th - Tanmoy Dolui (IND)	5th - Anjan Jana (SUCI)	NOTA	Other	Total Votes Secured
36	184	203	31	9	5	9	0	441
37	288	259	23	5	4	8	0	587
38	265	202	24	4	1	4	0	500
39	224	288	19	5	7	3	0	546
40	327	341	31	11	11	9	0	730
41	403	221	73	21	9	7	0	734
42	262	107	24	14	1	5	0	413
43	408	118	48	4	5	5	0	588
44	282	273	20	6	7	6	0	594
45	308	342	33	6	6	5	0	700
46	289	154	27	31	3	5	0	509
47	353	354	54	30	8	10	0	809
48	353	316	45	11	7	10	0	742
49	241	302	37	24	6	13	0	623
50	292	121	33	19	5	4	0	474
51	340	156	23	10	5	9	0	543
52	369	369	97	47	16	10	0	908
53	285	265	30	5	2	4	0	591
54	296	332	38	5	8	8	0	687
55	537	453	39	14	19	13	0	1075
56	466	402	24	12	11	13	0	928
57	319	343	65	14	12	9	0	762
58	142	458	26	12	5	6	0	649
59	479	276	37	9	7	3	0	811
60	306	226	26	29	5	11	0	603
61	206	173	26	14	8	3	0	430
62	357	283	35	16	9	5	0	705
63	332	308	43	16	8	9	0	716
64	285	114	22	1	1	1	0	424
65	301	281	24	8	13	7	0	634
66	283	138	45	23	6	2	0	497
67	386	96	49	15	12	7	0	565
68	485	143	22	7	9	7	0	673
69	428	458	75	13	17	14	0	1005
70	428	308	18	12	19	10	0	795

Contd....

Polling Station Level Election Results

Winner, Runner-up and 3rd Party Position & Winning Margin According to Polling Stations in Ghatal Assembly in Assembly Election (AE) under Ghatal Parliamentary Constituency in West Bengal (2016)

Polling Station Number	Winner Party	Winner Votes (%)	Runner-up Party	Runner-up Votes (%)	Winning Margin Votes (%)	Third Party	Third Party Votes (%)	Other Votes (%)
75	CPM	299 (50.17)	AITC	275 (46.14)	24 (4.03)	BJP	13 (2.18)	9 (1.51)
76	AITC	349 (78.08)	CPM	74 (16.55)	275 (61.53)	BJP	7 (1.57)	17 (3.8)
77	CPM	369 (49.73)	AITC	307 (41.37)	62 (8.36)	IND (TD)	32 (4.31)	34 (4.58)
78	CPM	267 (50)	AITC	194 (36.33)	73 (13.67)	IND (TD)	35 (6.55)	38 (7.12)
79	AITC	557 (58.88)	CPM	284 (30.02)	273 (28.86)	IND (TD)	41 (4.33)	64 (6.77)
80	AITC	399 (50.38)	CPM	294 (37.12)	105 (13.26)	IND (TD)	44 (5.56)	55 (6.94)
81	CPM	298 (52.37)	AITC	235 (41.3)	63 (11.07)	BJP	14 (2.46)	22 (3.87)
82	CPM	310 (47.26)	AITC	308 (46.95)	2 (0.31)	BJP	17 (2.59)	21 (3.2)
83	CPM	393 (47.99)	AITC	339 (41.39)	54 (6.6)	BJP	46 (5.62)	41 (5.01)
84	CPM	360 (55.21)	AITC	255 (39.11)	105 (16.1)	BJP	20 (3.07)	17 (2.61)
85	AITC	335 (51.07)	CPM	267 (40.7)	68 (10.37)	BJP	25 (3.81)	29 (4.42)
86	CPM	402 (58.18)	AITC	240 (34.73)	162 (23.45)	BJP	30 (4.34)	19 (2.75)
87	AITC	314 (44.73)	CPM	310 (44.16)	4 (0.57)	BJP	36 (5.13)	42 (5.98)
88	AITC	331 (61.18)	CPM	162 (29.94)	169 (31.24)	BJP	29 (5.36)	19 (3.51)
89	CPM	357 (47.41)	AITC	328 (43.56)	29 (3.85)	BJP	36 (4.78)	32 (4.25)
90	CPM	579 (56.21)	AITC	377 (36.6)	202 (19.61)	BJP	34 (3.3)	40 (3.88)
91	AITC	226 (49.13)	CPM	210 (45.65)	16 (3.48)	BJP	19 (4.13)	5 (1.09)
92	CPM	356 (59.33)	AITC	205 (34.17)	151 (25.16)	BJP	22 (3.67)	17 (2.83)
93	AITC	428 (44.12)	CPM	422 (43.51)	6 (0.61)	SUCI	48 (4.95)	72 (7.42)
94	AITC	438 (47.61)	CPM	392 (42.61)	46 (5)	BJP	36 (3.91)	54 (5.87)
95	AITC	236 (61.94)	CPM	110 (28.87)	126 (33.07)	BJP	20 (5.25)	15 (3.94)
96	AITC	433 (45.58)	CPM	424 (44.63)	9 (0.95)	BJP	44 (4.63)	49 (5.16)
97	AITC	379 (55.41)	CPM	236 (34.5)	143 (20.91)	BJP	46 (6.73)	23 (3.36)
98	CPM	383 (53.79)	AITC	260 (36.52)	123 (17.27)	IND (TD)	34 (4.78)	35 (4.92)
99	CPM	427 (46.87)	AITC	397 (43.58)	30 (3.29)	SUCI	45 (4.94)	42 (4.61)
100	AITC	321 (49.01)	CPM	274 (41.83)	47 (7.18)	BJP	27 (4.12)	33 (5.04)
101	AITC	377 (47.6)	CPM	368 (46.46)	9 (1.14)	BJP	19 (2.4)	28 (3.54)
102	AITC	521 (51.28)	CPM	401 (39.47)	120 (11.81)	BJP	40 (3.94)	54 (5.31)
103	AITC	303 (56.01)	CPM	181 (33.46)	122 (22.55)	BJP	22 (4.07)	35 (6.47)
104	AITC	328 (48.96)	CPM	284 (42.39)	44 (6.57)	BJP	33 (4.93)	25 (3.73)
105	AITC	246 (45.47)	CPM	211 (39)	35 (6.47)	BJP	41 (7.58)	43 (7.95)
106	AITC	370 (55.72)	CPM	218 (32.83)	152 (22.89)	BJP	39 (5.87)	37 (5.57)
107	CPM	385 (54.92)	AITC	238 (33.95)	147 (20.97)	BJP	44 (6.28)	34 (4.85)
108	CPM	392 (50.91)	AITC	281 (36.49)	111 (14.42)	BJP	44 (5.71)	53 (6.88)
109	CPM	235 (48.96)	AITC	186 (38.75)	49 (10.21)	BJP	23 (4.79)	36 (7.5)
110	AITC	247 (47.68)	CPM	205 (39.58)	42 (8.1)	BJP	24 (4.63)	42 (8.11)
111	AITC	409 (43.74)	CPM	388 (41.5)	21 (2.24)	BJP	52 (5.56)	86 (9.2)

Contd....

Socio-Economic Amenities - Rural

Access to Education Facilities

Particulars	Number of Villages (% of Population)				
	Available	Not Available	If Not Available (Distance of Nearest Facility)		
			A	B	C
Govt. Primary School	178 (97)	15 (3)	0 (0)	0 (0)	0 (0)
Private Primary School	19 (10)	174 (90)	0 (0)	0 (0)	0 (0)
Govt. Middle School	46 (40)	147 (60)	114 (44)	7 (4)	0 (0)
Private Middle School	8 (5)	185 (95)	2 (0)	0 (0)	0 (0)
Govt. Secondary School	41 (37)	152 (63)	119 (49)	12 (6)	0 (0)
Private Secondary School	6 (4)	187 (96)	1 (0)	0 (0)	0 (0)
Govt. Senior Secondary School	17 (16)	176 (84)	125 (61)	30 (16)	1 (1)
Private Senior Secondary School	2 (1)	191 (99)	1 (0)	1 (0)	0 (0)
Govt. Arts and Science Degree College	0 (0)	193 (100)	14 (15)	58 (36)	110 (45)
Private Arts and Science Degree College	0 (0)	193 (100)	0 (0)	0 (0)	0 (0)
Govt. Engineering College	0 (0)	193 (100)	0 (0)	1 (1)	126 (68)
Private Engineering College	0 (0)	193 (100)	0 (0)	0 (0)	37 (20)
Govt. Medicine College	0 (0)	193 (100)	0 (0)	0 (0)	144 (78)
Private Medicine College	0 (0)	193 (100)	0 (0)	0 (0)	1 (1)
Govt. Management Institute	0 (0)	193 (100)	0 (0)	1 (1)	87 (44)
Private Management Institute	0 (0)	193 (100)	7 (8)	5 (3)	31 (14)
Govt. Polytechnic	1 (0)	192 (100)	2 (1)	0 (0)	128 (72)
Private Polytechnic	0 (0)	193 (100)	0 (0)	0 (0)	27 (11)
Govt. Vocational Training School/ITI	9 (10)	184 (90)	74 (32)	38 (19)	37 (21)
Private Vocational Training School/ITI	4 (3)	189 (97)	2 (1)	1 (0)	1 (0)
Govt. Non Formal Training Centre	3 (1)	190 (99)	3 (2)	8 (3)	34 (15)
Private Non Formal Training Centre	2 (1)	191 (99)	1 (0)	5 (1)	14 (10)
Govt. School For Disabled	0 (0)	193 (100)	3 (3)	16 (8)	60 (29)
Private School For Disabled	0 (0)	193 (100)	2 (2)	2 (1)	5 (4)
Government Others	3 (2)	190 (98)	0 (0)	0 (0)	0 (0)
Private Others	2 (2)	191 (98)	0 (0)	0 (0)	0 (0)

Note : Distance A : Less than 5 km; B : Between 5-10 km; C : 10+ km.; Source : Data Analysis is based on 2011 Census.

DISCLAIMER

The Terms of Use and Disclaimer of Datanet India Private Limited (hereinafter referred to as "Datanet") for use of this analysis report of **Ghatal Assembly Constituency (Ghatal Vidhan Sabha)** :-

1. **Assembly Factbook™** is a Registered Trade Mark owned by Datanet.
2. All the maps are sketched and graphical representation only and have not been drawn to the scale and also not to represent the actual geographical area or boundary of the unit.
3. The data for the aforesaid analysis is based on authentic sources and has been culled from the various publications of Census, CSO and NSSO for district and block level data, various central and state government departments, Central & State Elections Commissions and the concerned Returning Officers' releases, Electoral Rolls, Election results and allied publications, internal assessment, surveys, estimates and analysis. Therefore, certain adjustment of data at micro level may have been done to arrive closer to the macro data.
4. Data have been provided on an "As Is" and "As AVAILABLE" basis
5. The colours shown in the maps or diagram and charts of a particular party, alliance or AC are indicative and do not represent them.
6. This publication which includes maps, sheets, graphs and data would be the property under copyright of Datanet only. The user may use these for its internal study, analysis and research purposes. It's public display, re-selling or any commercial uses by the user are not allowed.
7. Datanet has taken due care and caution in compilation and processing of data and allied information, but does not guarantee the accuracy, adequacy or completeness of any information/analysis and will be not responsible for any errors or omissions or for the results obtained from the use of such information/analysis.
8. All the contents for the publication have been culled from various authentic sources and Datanet reasonably believes such sources to be reliable, but does not make any representations, express or implied as to the accuracy or fitness of use of such information. The information or contents of the information/analysis do not constitute advice and should not be relied upon in making (or refraining from making) any decision. Any reliance placed upon the information provided by Datanet is the sole responsibility and strictly at the user's risk.
9. In no event will Datanet be liable for any damages (including, without limitation, damages for loss of business projects, or loss of profits) arising in contract, tort or otherwise from the use of or inability to use any of its contents, or from any action taken (or refrained from being taken) as a result of using the analysis or any of its contents. Datanet its directors, owners, editors, officials, employees, distributor and agents or any associate will not be liable for any errors in the information contained or any consequences arising from the use of the contents of the provided information/analysis.
10. If any provision of these terms and conditions is held invalid or illegal or unenforceable for any reason by any court of competent jurisdiction, such provision shall be severed and the remainder of provisions of the terms and conditions shall continue in full force and effect as if the Term of Use had been executed with the invalid, illegal or unenforceable provision eliminated.
11. If there are any discrepancies in the information provided, please bring it to attention of Datanet for suitable rectification measures.

Buy Online This Complete Book At
Datanet India eBooks Store

www.indiastatpublications.com

or go directly at

[http://www.indiastatpublications.com/
Assembly_factbook/West_Bengal/Ghatal/ Ghatal](http://www.indiastatpublications.com/Assembly_factbook/West_Bengal/Ghatal/Ghatal)

 **india**stat**elections**

ISEIN : 978-93-5293-652-6

