



West Bengal

Assembly Factbook™

Keshpur Assembly Constituency



Key Electoral Data of Keshpur
Assembly Constituency (Vidhan Sabha)

West Bengal

Assembly Factbook™

Keshpur Assembly Constituency



Keshpur Vidhan Sabha

Editor & Director

Dr. R.K. Thukral

Research Editor

Dr. Shafeeq Rahman

Compiled, Researched and Published by Datanet India Pvt. Ltd.

D-100, 1st Floor,

Okhla Industrial Area, Phase-I,
New Delhi- 110020.

Ph.: 91-11- 43580781-84

Email : support@indiastatpublications.com

Website : www.indiastatelections.com

Online Book Store :

www.indiastatpublications.com

Report No. : AFB/WB-235-0125

ISBN : 978-93-5293-703-5

First Edition : January, 2018

Eighth Updated Edition : January, 2025

Price : Rs. 11500/-

US\$ 310

© Datanet India Pvt. Ltd.

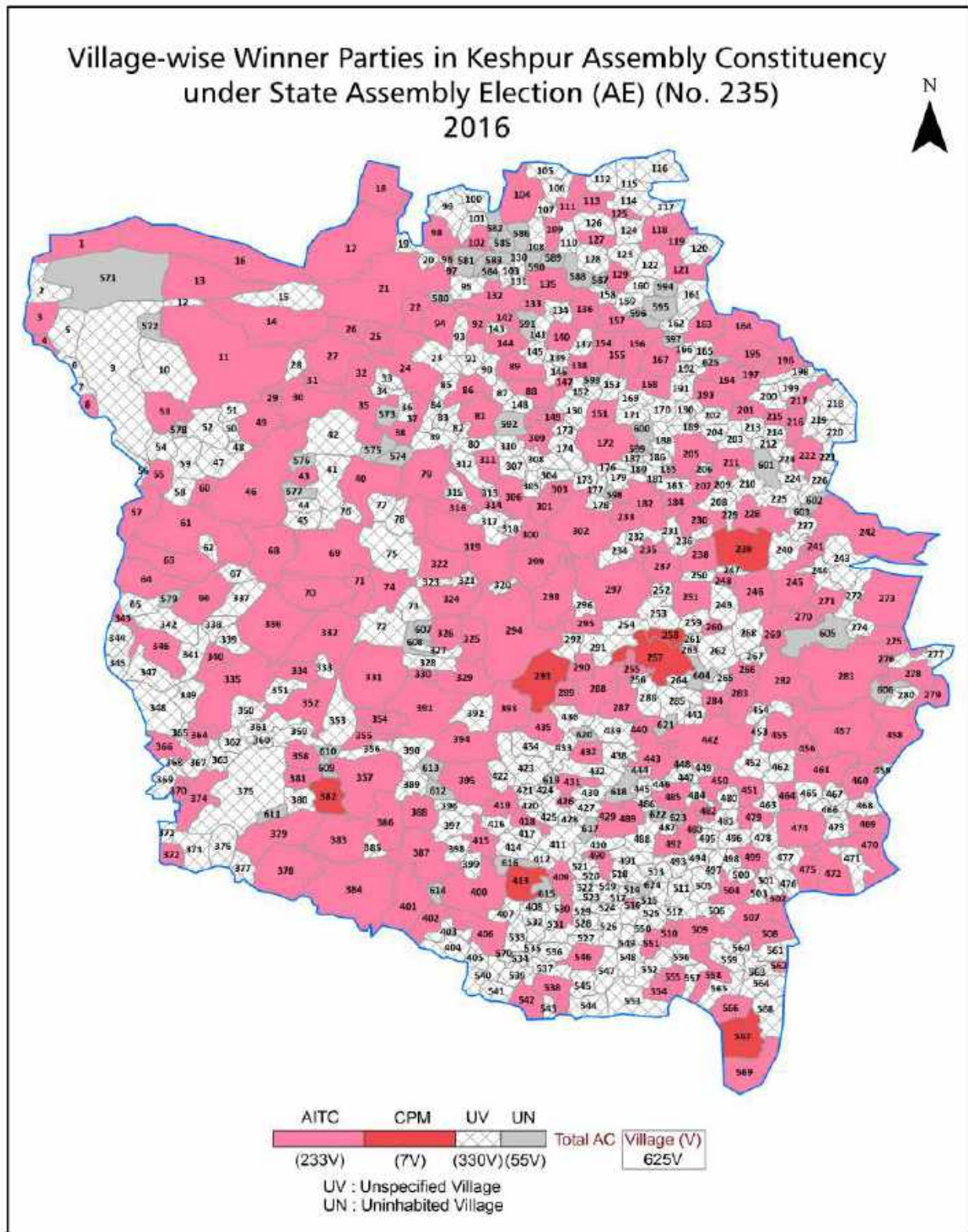
All rights reserved. No part of this book may be reproduced, stored in a retrieval system or transmitted in any form or by any means, mechanical photocopying, photographing, scanning, recording or otherwise without the prior written permission of the publisher. Please refer to Disclaimer at page no. 195 for the use of this publication.

Printed in India

Contents

No.	Particulars	Page No.
	Introduction	
1	Assembly Constituency - (Vidhan Sabha) at a Glance Features of Assembly as per Delimitation Commission of India (2008)	1-2
	Location and Political Maps	
2	Location Map Boundaries of Assembly Constituency - (Vidhan Sabha) in District Boundaries of Assembly Constituency under Parliamentary Constituency - (Lok Sabha) Village-wise Winner Parties- 2024, 2021, 2019, 2016, 2014, 2011 and 2009	3-10
	Administrative Setup (2011)	
3	District Sub-district Towns Villages Inhabited Villages Uninhabited Villages Village Panchayat Intermediate Panchayat	11-38
	Demographics (2011)	
4	Population Households Rural/Urban Population Villages by Population Size Sex Ratio (Total & 0-6 Years) Religious Population Social Population Literacy Rate	39-40
	Electoral Features	
5	Important Dates of Last Elections Held Electors by Gender Service Electors Voters Voters Turnout Polling Stations & Average Number of Electors per Polling Station Electors by Age Group Present Elected Representatives	41-46
	Historical Summary Election Results	
6	Vote Share of Major Parties Winning Margin (Number & Percentage) Polarity of Parties Summary Result of Assembly Segment of Parliamentary Elections 2024, 2019, 2014, 2009, 2004 and 1999 Summary Result of Assembly Elections 2021, 2016, 2011, 2006, 2001, 1996, 1991, 1987, 1982, 1977, 1972, 1971, 1969, 1967, 1962 and 1952	47-71
	Polling Station Level Election Results	
7	Name and Number of Polling Station 2024, 2021, 2019, 2016, 2014, 2011 and 2009 Polling Station-wise Electors, Voters & Voters Turnout 2024, 2021, 2019, 2016, 2014, 2011 and 2009 Polling Station wise Elections Results 2024, 2021, 2019, 2016, 2014, 2011 and 2009	72-175
	Share of Assembly Constituency	
8	Share of Assembly Constituency - (Vidhan Sabha) in State, District and Parliamentary Constituency - (Lok Sabha)	176
	Socio-Economic Amenities (2011)	
9	Access to Administrative Units Agricultural, Manufacturing and Industrial Commodities Demographic Indicators Education Health & Manpower Drinking Water Supply Sanitation Entertainment and Recreations Infrastructure Power Food Allocation Distribution and Marketing of Agriculture Commodities Infrastructure Transport and Road Infrastructure Communication Banking and Financial Services Land Use Irrigation Source	178-192
10	Abbreviation & Sources	193-194
11	Disclaimer	195

Location & Political Map



Administrative Setup

List of Village Panchayat & Intermediate Panchayat (Block) Name - 2011

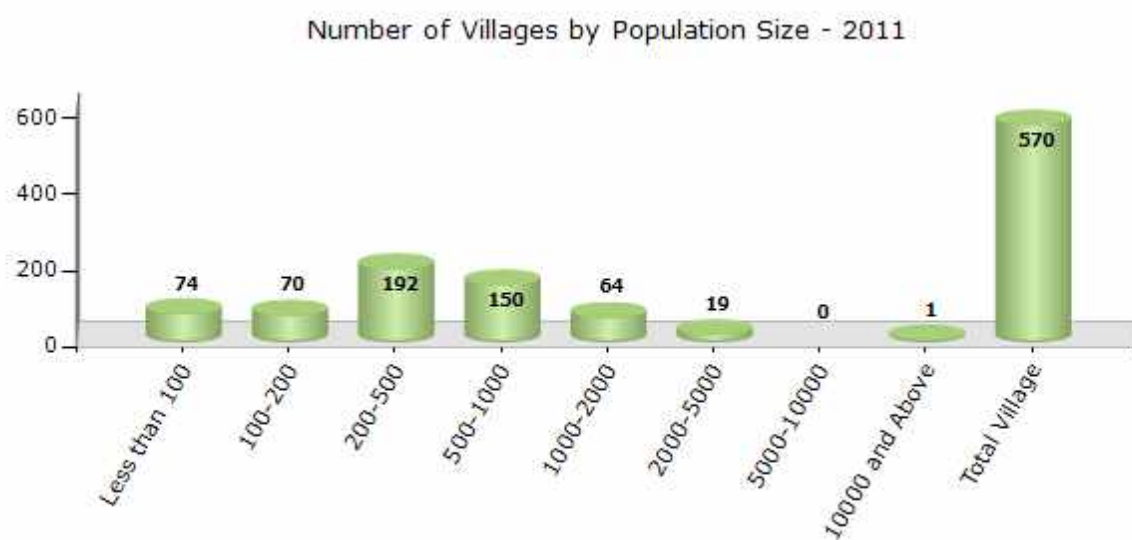
Village Name	Village Panchayat Name	Intermediate Panchayat Name
Abhi Arjjuni	Jhentla	Keshpur
Adam Chak	Sarishakhola	Keshpur
Agar	Jagannathpur	Keshpur
Ajodhya Bar	Enayetpur	Keshpur
Akandi	Kalagram	Keshpur
Akhra Pota	Kalagram	Keshpur
Akmura	Shirsha	Keshpur
Akna	Sarishakhola	Keshpur
Akurya	Jhentla	Keshpur
Alsa Gerya	Jhentla	Keshpur
Amanpur	Amanpur	Keshpur
Amar Chak	Sarishakhola	Keshpur
Amdubi	Kalagram	Keshpur
Amgerya	Jhentla	Keshpur
Amla Bani	Teghari	Keshpur
Amlada	Kalagram	Keshpur
Amligerya	Golar	Keshpur
Amrakuchi	Amrakuchi	Keshpur
Amritpur	Mugbasan	Keshpur
Amsol	Amrakuchi	Keshpur
Amurya	Golar	Keshpur
Anandapur	Anandapur	Keshpur
Ananta Chak	Golar	Keshpur
Andi Chak	Sarishakhola	Keshpur
Andulya	Sarishakhola	Keshpur
Arjuni	Dhalhara	Keshpur
Ashrafpur	Mugbasan	Keshpur
Askanda	Amanpur	Keshpur
Asta Kola	Teghari	Keshpur

Contd....

Demographics

Number of Villages by Population Size - 2011

Less than 100	100-200	200-500	500-1000	1000-2000	2000-5000	5000-10000	10000 and Above	Total Village
74	70	192	150	64	19	0	1	570

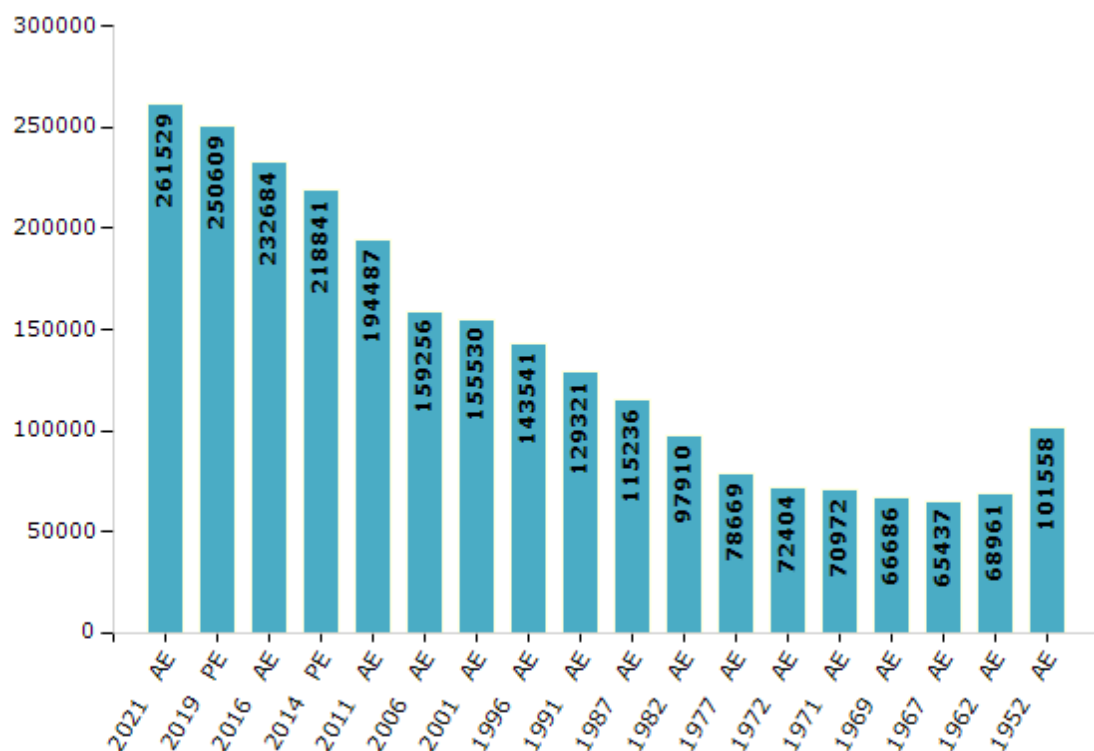


Electoral Features

Electors by Male & Female

Year	Male	Female	Others	Total	Year	Male	Female	Others	Total
2021 AE	135011	126516	2	261529	1991 AE	67264	62057	-	129321
2019 PE	129409	121198	2	250609	1987 AE	59375	55861	-	115236
2016 AE	120874	111808	2	232684	1982 AE	50908	47002	-	97910
2014 PE	114768	104071	2	218841	1977 AE	47220	31449	-	78669
2011 AE	101800	92687	0	194487	1972 AE	39426	32978	-	72404
2009 PE	-	-	-	-	1971 AE	38325	32647	-	70972
2006 AE	81204	78052	-	159256	1969 AE	34877	31809	-	66686
2004 PE	-	-	-	-	1967 AE	-	-	-	65437
2001 AE	80000	75530	-	155530	1962 AE	-	-	-	68961
1999 PE	-	-	-	-	1957 AE	-	-	-	-
1996 AE	73297	70244	-	143541	1952 AE	-	-	-	101558

Number of Electors



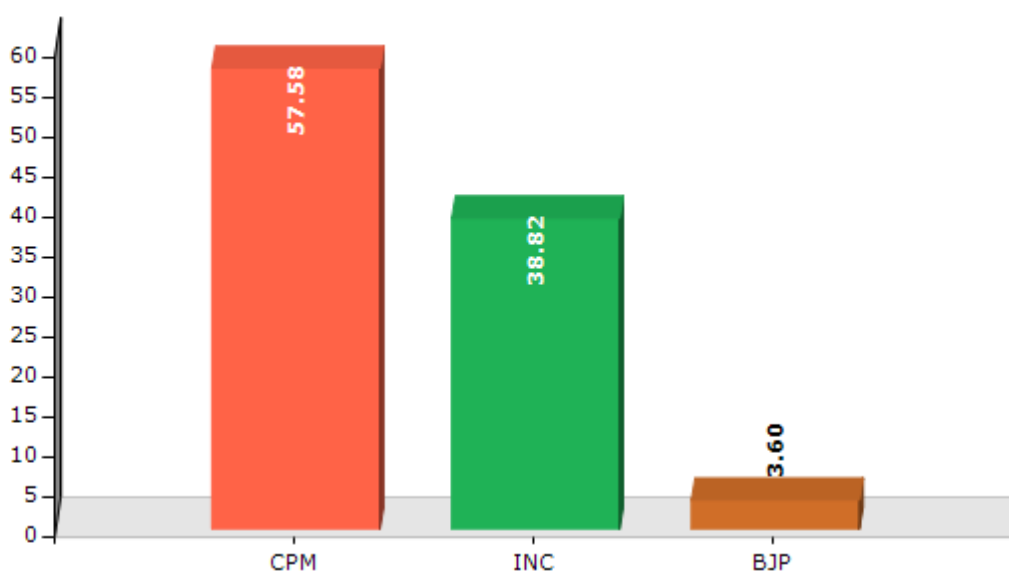
Note : AE : Assembly Election, PE : Assembly Segment of Parliamentary Election

Historical Summary Election Results

Summary Result of Assembly Election - 2011

Candidate Name	Party	Votes	Votes %
Rameswar Doloi	CPM	103901	57.58
Rajani Kanta Doloi	INC	70059	38.82
Dipak Patra	BJP	6496	3.6

Votes Percentage of Top Parties - 2011



Polling Station Level Election Results

Number and Name of Polling Stations (PS) (2016)

Number of Polling Stations	Name of Polling Stations	Number of Polling Stations	Name of Polling Stations
1	Urami Pry School	22	Binaberya Pry. School
2	Joypur Bandhgora Ssk	23	Akulsanra Pry. School
3	Satsole Kiranmayee High School	24	Parulia Pry. School
4	Majhigarh Ssk	25	Sirsa Pry. School
5	Sankrai Pry School	26	Mohaboni Msk
6	Kusumdahari Pry School	27	Basudevpur Pry. School
7	Bazar Arra Pry School	28	Raniorh Pry. School
8	Kenjapara Pry School	29	Khetua Pry. School
9	Dantal Chandabila Pryscool	30	Bahana Pry. School
10	Sirisboni Pry School	31	Toria Pry. School
11	Rolapat Pry School	32	Toria Rajapara Pry. School
12	Shyamchandpur Sitaramjiw High School	33	Belyamaharajpur Pry. School
13	Gopalbandh Pry School	34	Gopinathpur Pry. School
14	Solidiha Pry School (Room No-1)	35	Rajagram Pry. School (Room No. 1)
15	Solidiha Pry School (Room No-2)	36	Rajagram Pry. School (Room No. 2)
16	Tushkhali Pry School	37	Dakshin Baharat Pry. School
17	Palta Garh Pry School	38	Amanpur Pry. School (Room No. 1)
18	Gararbaga Pry. School	39	Amanpur Pry. School (Room No. 2)
19	Maipur Pry. School	40	Tukuriapat Pry. School
20	Kalgerya Ssk	41	Jadupur Ssk
21	Akmura Pry. School	42	La-Para Pry. School

Contd....

Polling Station Level Election Results

Polling Station-wise Votes Secured by Overall Top Five Parties in Keshpur Assembly in Assembly Election (AE) under Ghatal Parliamentary Constituency in West Bengal (2016)

Number of Polling Station	Winner - Seuli Saha (AITC)	Runner-up - Rameswar Doloi (CPM)	3rd - Dipak Patra (BJP)	4th - ()	5th - ()	NOTA	Other	Total Votes Secured
36	297	108	22			3		430
37	762	17	8			3		790
38	489	126	23			7		645
39	479	236	28			8		751
40	319	154	36			8		517
41	346	181	31			12		570
42	550	67	14			8		639
43	611	71	34			7		723
44	689	229	69			20		1007
45	597	128	25			4		754
46	792	116	50			9		967
47	660	259	110			5		1034
48	527	19	7			3		556
49	438	178	37			4		657
50	645	192	62			19		918
51	520	215	53			10		798
52	426	146	52			18		642
53	518	32	22			15		587
54	326	83	15			5		429
55	464	69	23			9		565
56	325	42	9			2		378
57	521	44	22			7		594
58	681	163	29			10		883
59	873	30	6			6		915
60	796	16	8			7		827
61	498	16	5			7		526
62	447	443	65			23		978
63	899	17	10			3		929
64	845	45	9			13		912
65	621	155	65			10		851
66	502	163	49			11		725
67	772	66	13			3		854
68	497	48	19			5		569
69	481	37	8			7		533
70	911	123	55			22		1111

Contd....

Polling Station Level Election Results

Winner, Runner-up and 3rd Party Position & Winning Margin According to Polling Stations in Keshpur Assembly in Assembly Election (AE) under Ghatal Parliamentary Constituency in West Bengal (2016)

Polling Station Number	Winner Party	Winner Votes (%)	Runner-up Party	Runner-up Votes (%)	Winning Margin Votes (%)	Third Party	Third Party Votes (%)	Other Votes (%)
75	AITC	711 (93.18)	CPM	28 (3.67)	683 (89.51)	BJP	17 (2.23)	7 (0.92)
76	AITC	684 (98.56)	CPM	7 (1.01)	677 (97.55)	BJP	1 (0.14)	2 (0.29)
77	AITC	678 (85.71)	CPM	90 (11.38)	588 (74.33)	BJP	16 (2.02)	7 (0.88)
78	AITC	1210 (98.21)	CPM	14 (1.14)	1196 (97.07)	BJP	2 (0.16)	6 (0.49)
79	AITC	863 (96.97)	CPM	14 (1.57)	849 (95.4)	BJP	7 (0.79)	6 (0.67)
80	AITC	475 (94.62)	CPM	22 (4.38)	453 (90.24)	BJP	3 (0.6)	2 (0.4)
81	AITC	703 (93.98)	CPM	35 (4.68)	668 (89.3)	BJP	9 (1.2)	1 (0.13)
82	AITC	664 (96.09)	CPM	13 (1.88)	651 (94.21)	BJP	8 (1.16)	6 (0.87)
83	AITC	533 (82)	CPM	86 (13.23)	447 (68.77)	BJP	26 (4)	5 (0.77)
84	AITC	391 (78.2)	CPM	70 (14)	321 (64.2)	BJP	23 (4.6)	16 (3.2)
85	AITC	612 (90.53)	CPM	49 (7.25)	563 (83.28)	BJP	11 (1.63)	4 (0.59)
86	AITC	575 (91.41)	CPM	43 (6.84)	532 (84.57)	BJP	10 (1.59)	1 (0.16)
87	AITC	1092 (98.73)	CPM	9 (0.81)	1083 (97.92)	BJP	3 (0.27)	2 (0.18)
88	AITC	731 (92.53)	CPM	43 (5.44)	688 (87.09)	BJP	6 (0.76)	10 (1.27)
89	AITC	760 (97.56)	CPM	12 (1.54)	748 (96.02)	BJP	3 (0.39)	4 (0.51)
90	CPM	366 (47.16)	AITC	356 (45.88)	10 (1.28)	BJP	38 (4.9)	16 (2.06)
91	AITC	343 (68.19)	CPM	128 (25.45)	215 (42.74)	BJP	23 (4.57)	9 (1.79)
92	AITC	665 (78.05)	CPM	151 (17.72)	514 (60.33)	BJP	27 (3.17)	9 (1.06)
93	AITC	427 (64.8)	CPM	185 (28.07)	242 (36.73)	BJP	31 (4.7)	16 (2.43)
94	AITC	798 (82.27)	CPM	132 (13.61)	666 (68.66)	BJP	18 (1.86)	22 (2.27)
95	AITC	762 (89.86)	CPM	49 (5.78)	713 (84.08)	BJP	22 (2.59)	15 (1.77)
96	AITC	599 (81.39)	CPM	101 (13.72)	498 (67.67)	BJP	19 (2.58)	17 (2.31)
97	AITC	412 (89.96)	CPM	35 (7.64)	377 (82.32)	BJP	3 (0.66)	8 (1.75)
98	AITC	531 (55.78)	CPM	315 (33.09)	216 (22.69)	BJP	90 (9.45)	16 (1.68)
99	AITC	207 (76.1)	CPM	36 (13.24)	171 (62.86)	BJP	17 (6.25)	12 (4.41)
100	AITC	516 (60.21)	CPM	266 (31.04)	250 (29.17)	BJP	56 (6.53)	19 (2.22)
101	AITC	478 (65.03)	CPM	200 (27.21)	278 (37.82)	BJP	35 (4.76)	22 (2.99)
102	AITC	836 (86.01)	CPM	98 (10.08)	738 (75.93)	BJP	32 (3.29)	6 (0.62)
103	AITC	606 (73.37)	CPM	134 (16.22)	472 (57.15)	BJP	50 (6.05)	36 (4.36)
104	AITC	386 (59.75)	CPM	192 (29.72)	194 (30.03)	BJP	55 (8.51)	13 (2.01)
105	AITC	444 (71.27)	CPM	118 (18.94)	326 (52.33)	BJP	47 (7.54)	14 (2.25)
106	AITC	690 (67.91)	CPM	239 (23.52)	451 (44.39)	BJP	64 (6.3)	23 (2.26)
107	AITC	759 (67.77)	CPM	255 (22.77)	504 (45)	BJP	60 (5.36)	46 (4.11)
108	AITC	301 (71.5)	CPM	66 (15.68)	235 (55.82)	BJP	46 (10.93)	8 (1.9)
109	AITC	401 (53.47)	CPM	247 (32.93)	154 (20.54)	BJP	87 (11.6)	15 (2)
110	AITC	562 (68.96)	CPM	172 (21.1)	390 (47.86)	BJP	58 (7.12)	23 (2.82)
111	AITC	404 (75.09)	CPM	102 (18.96)	302 (56.13)	BJP	24 (4.46)	8 (1.49)

Contd....

Socio-Economic Amenities - Rural

Access to Education Facilities

Particulars	Number of Villages (% of Population)				
	Available	Not Available	If Not Available (Distance of Nearest Facility)		
			A	B	C
Govt. Primary School	310 (79)	260 (21)	0 (0)	0 (0)	0 (0)
Private Primary School	22 (6)	548 (94)	0 (0)	0 (0)	0 (0)
Govt. Middle School	74 (27)	496 (73)	246 (34)	51 (9)	4 (0)
Private Middle School	6 (2)	564 (98)	4 (0)	0 (0)	0 (0)
Govt. Secondary School	47 (22)	523 (78)	374 (57)	57 (8)	3 (0)
Private Secondary School	7 (2)	563 (98)	1 (0)	0 (0)	0 (0)
Govt. Senior Secondary School	23 (14)	547 (86)	311 (51)	110 (15)	17 (3)
Private Senior Secondary School	7 (2)	563 (98)	1 (0)	0 (0)	1 (0)
Govt. Arts and Science Degree College	7 (1)	563 (99)	31 (8)	150 (32)	267 (40)
Private Arts and Science Degree College	1 (0)	569 (100)	1 (0)	1 (0)	1 (0)
Govt. Engineering College	2 (0)	568 (100)	0 (0)	3 (1)	296 (56)
Private Engineering College	1 (0)	569 (100)	1 (0)	19 (3)	132 (24)
Govt. Medicine College	3 (1)	567 (99)	1 (0)	2 (0)	414 (76)
Private Medicine College	0 (0)	570 (100)	0 (0)	0 (0)	5 (1)
Govt. Management Institute	1 (0)	569 (100)	0 (0)	0 (0)	326 (52)
Private Management Institute	1 (0)	569 (100)	0 (0)	1 (0)	78 (17)
Govt. Polytechnic	1 (0)	569 (100)	4 (1)	4 (0)	416 (69)
Private Polytechnic	0 (0)	570 (100)	0 (0)	1 (0)	4 (0)
Govt. Vocational Training School/ITI	7 (2)	563 (98)	92 (13)	77 (12)	224 (43)
Private Vocational Training School/ITI	0 (0)	570 (100)	10 (2)	12 (1)	3 (0)
Govt. Non Formal Training Centre	3 (0)	567 (100)	7 (1)	4 (1)	134 (20)
Private Non Formal Training Centre	0 (0)	570 (100)	8 (2)	43 (7)	70 (12)
Govt. School For Disabled	9 (1)	561 (99)	1 (0)	1 (0)	161 (24)
Private School For Disabled	0 (0)	570 (100)	0 (0)	1 (0)	76 (15)
Government Others	106 (20)	464 (80)	0 (0)	0 (0)	0 (0)
Private Others	1 (0)	569 (100)	0 (0)	0 (0)	0 (0)

Note : Distance A : Less than 5 km; B : Between 5-10 km; C : 10+ km.; Source : Data Analysis is based on 2011 Census.

DISCLAIMER

The Terms of Use and Disclaimer of Datanet India Private Limited (hereinafter referred to as "Datanet") for use of this analysis report of **Keshpur Assembly Constituency (Keshpur Vidhan Sabha)** :-

1. **Assembly Factbook™** is a Registered Trade Mark owned by Datanet.
2. All the maps are sketched and graphical representation only and have not been drawn to the scale and also not to represent the actual geographical area or boundary of the unit.
3. The data for the aforesaid analysis is based on authentic sources and has been culled from the various publications of Census, CSO and NSSO for district and block level data, various central and state government departments, Central & State Elections Commissions and the concerned Returning Officers' releases, Electoral Rolls, Election results and allied publications, internal assessment, surveys, estimates and analysis. Therefore, certain adjustment of data at micro level may have been done to arrive closer to the macro data.
4. Data have been provided on an "As Is" and "As AVAILABLE" basis
5. The colours shown in the maps or diagram and charts of a particular party, alliance or AC are indicative and do not represent them.
6. This publication which includes maps, sheets, graphs and data would be the property under copyright of Datanet only. The user may use these for its internal study, analysis and research purposes. It's public display, re-selling or any commercial uses by the user are not allowed.
7. Datanet has taken due care and caution in compilation and processing of data and allied information, but does not guarantee the accuracy, adequacy or completeness of any information/analysis and will be not responsible for any errors or omissions or for the results obtained from the use of such information/analysis.
8. All the contents for the publication have been culled from various authentic sources and Datanet reasonably believes such sources to be reliable, but does not make any representations, express or implied as to the accuracy or fitness of use of such information. The information or contents of the information/analysis do not constitute advice and should not be relied upon in making (or refraining from making) any decision. Any reliance placed upon the information provided by Datanet is the sole responsibility and strictly at the user's risk.
9. In no event will Datanet be liable for any damages (including, without limitation, damages for loss of business projects, or loss of profits) arising in contract, tort or otherwise from the use of or inability to use any of its contents, or from any action taken (or refrained from being taken) as a result of using the analysis or any of its contents. Datanet its directors, owners, editors, officials, employees, distributor and agents or any associate will not be liable for any errors in the information contained or any consequences arising from the use of the contents of the provided information/analysis.
10. If any provision of these terms and conditions is held invalid or illegal or unenforceable for any reason by any court of competent jurisdiction, such provision shall be severed and the remainder of provisions of the terms and conditions shall continue in full force and effect as if the Term of Use had been executed with the invalid, illegal or unenforceable provision eliminated.
11. If there are any discrepancies in the information provided, please bring it to attention of Datanet for suitable rectification measures.

Buy Online This Complete Book At
Datanet India eBooks Store

www.indiastatpublications.com

or go directly at

[http://www.indiastatpublications.com/
Assembly_factbook/West_Bengal/Ghatal/ Keshpur](http://www.indiastatpublications.com/Assembly_factbook/West_Bengal/Ghatal/Keshpur)

 **india**stat**elections**

ISBN : 978-93-5293-703-5



9 789352 937035