



West Bengal

Assembly Factbook™

Panskura Paschim Assembly Constituency



Key Electoral Data of Panskura Paschim
Assembly Constituency (Vidhan Sabha)

West Bengal

Assembly Factbook™

Panskura Paschim Assembly Constituency



Panskura Paschim Vidhan Sabha

Editor & Director

Dr. R.K. Thukral

Research Editor

Dr. Shafeeq Rahman

**Compiled, Researched and Published by
Datanet India Pvt. Ltd.**

D-100, 1st Floor,|

Okhla Industrial Area, Phase-I,
New Delhi- 110020.

Ph.: 91-11- 43580781-84

Email : support@indiastatpublications.com

Website : www.indiastatelections.com

Online Book Store :

www.indiastatpublications.com

Report No. : AFB/WB-205-0123

ISBN : 978-93-5293-770-7

First Edition : January, 2018

Sixth Updated Edition : January, 2023

Price : Rs. 11500/-

US\$ 310

© Datanet India Pvt. Ltd.

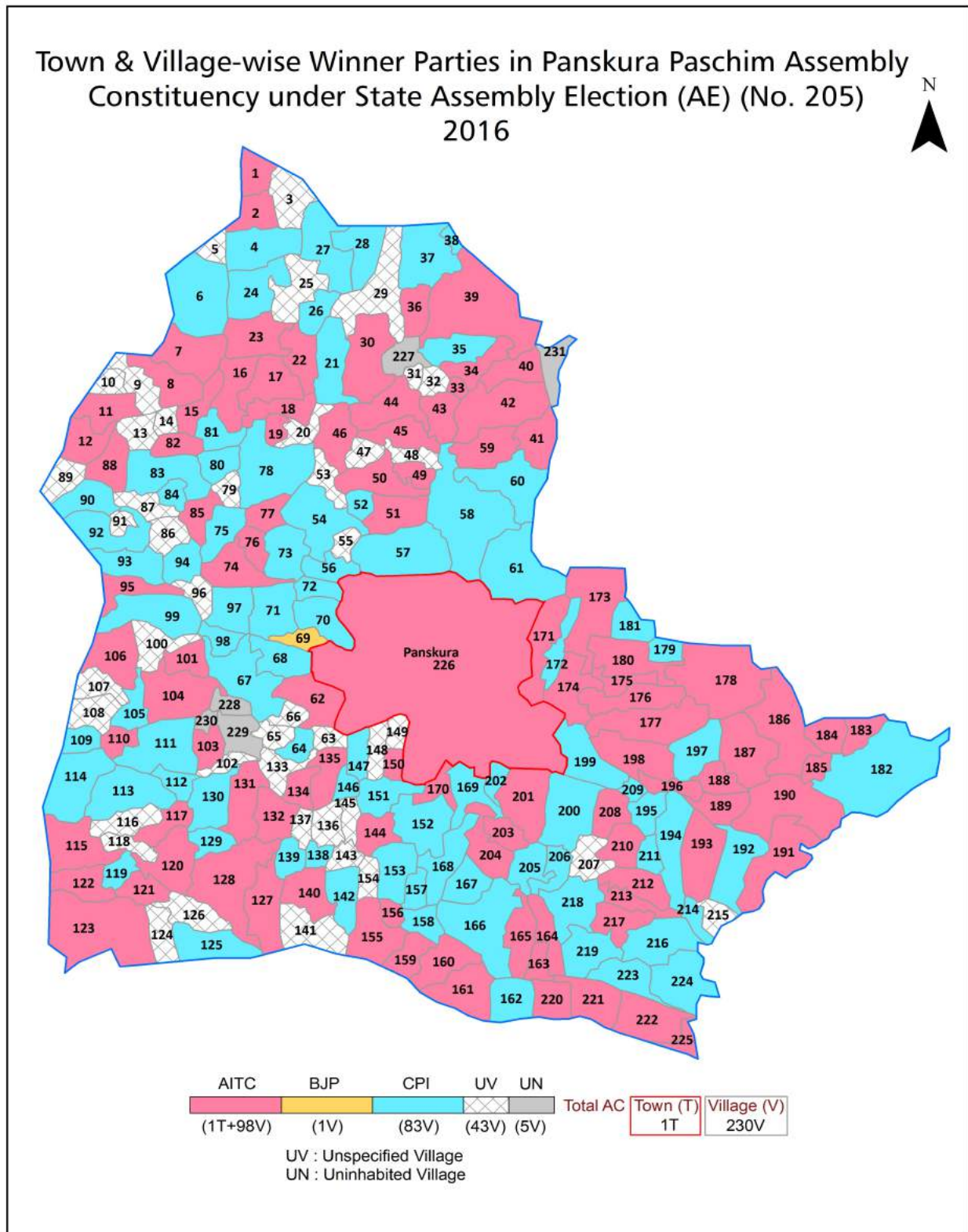
All rights reserved. No part of this book may be reproduced, stored in a retrieval system or transmitted in any form or by any means, mechanical photocopying, photographing, scanning, recording or otherwise without the prior written permission of the publisher. Please refer to Disclaimer at page no. 193 for the use of this publication.

Printed in India

Contents

No.	Particulars	Page No.
	Introduction	
1	Assembly Constituency - (Vidhan Sabha) at a Glance Features of Assembly as per Delimitation Commission of India (2008)	1-2
	Location and Political Maps	
2	Location Map Boundaries of Assembly Constituency - (Vidhan Sabha) in District Boundaries of Assembly Constituency under Parliamentary Constituency - (Lok Sabha) Town & Village-wise Winner Parties- 2021, 2019, 2016, 2014, 2011 and 2009	3-10
	Administrative Setup (2011)	
3	District Sub-district Towns Villages Inhabited Villages Uninhabited Villages Village Panchayat Intermediate Panchayat	11-22
	Demographics (2011)	
4	Population Households Rural/Urban Population Towns and Villages by Population Size Sex Ratio (Total & 0-6 Years) Religious Population Social Population Literacy Rate	23-24
	Electoral Features	
5	Important Dates of Last Elections Held Electors by Gender Service Electors Voters Voters Turnout Polling Stations & Average Number of Electors per Polling Station Electors by Age Group Present Elected Representatives	25-30
	Historical Summary Election Results	
6	Vote Share of Major Parties Winning Margin (Number & Percentage) Polarity of Parties Summary Result of Assembly Segment of Parliamentary Elections 2019, 2014, 2009, 2004 and 1999 Summary Result of Assembly Elections 2021, 2016, 2011, 2006, 2001, 1996, 1991, 1987, 1982, 1977, 1972, 1971, 1969, 1967, 1962 and 1957	31-55
	Polling Station Level Election Results	
7	Name and Number of Polling Station 2021, 2019, 2016, 2014, 2011 and 2009 Polling Station-wise Electors, Voters & Voters Turnout 2021, 2019, 2016, 2014, 2011 and 2009 Polling Station wise Elections Results 2021, 2019, 2016, 2014, 2011 and 2009	56-173
	Share of Assembly Constituency	
8	Share of Assembly Constituency - (Vidhan Sabha) in State, District and Parliamentary Constituency - (Lok Sabha)	174
	Socio-Economic Amenities (2011)	
9	Access to Administrative Units Agricultural, Manufacturing and Industrial Commodities Demographic Indicators Education Health & Manpower Drinking Water Supply Sanitation Entertainment and Recreations Infrastructure Power Food Allocation Distribution and Marketing of Agriculture Commodities Infrastructure Transport and Road Infrastructure Communication Banking and Financial Services Land Use Irrigation Source	176-190
10	Abbreviation & Sources	191-192
11	Disclaimer	193

Location & Political Map



Administrative Setup

List of Village Panchayat & Intermediate Panchayat (Block) Name - 2011

Village Name	Village Panchayat Name	Intermediate Panchayat Name
Akhuar	Keshapat	Panskura
Alalpara	Gobindanagar	Panskura
Alugram	Haur	Panskura
Alugram Barada	Haur	Panskura
Amdan	Haur	Panskura
Amdubi	Raghunathbari	Panskura
Amraghoal	Pratappur-II	Panskura
Anupganj	Gobindanagar	Panskura
Arangabar	Ghoshpur	Panskura
Aror	Ghoshpur	Panskura
Atang	Haur	Panskura
Atberia	Raghunathbari	Panskura
Baharputa	Khandakhola	Panskura
Baidbar	Purusottampur	Panskura
Baju	Keshapat	Panskura
Bakharabaj	Ghoshpur	Panskura
Balarampur	Mysora	Panskura
Banamalipur	Gobindanagar	Panskura
Bar Baharpota	Khandakhola	Panskura
Baruipur	Keshapat	Panskura
Basantabar	Pratappur-I	Panskura
Belda	Gobindanagar	Panskura
Benagalisa	Gobindanagar	Panskura
Beraberia	Purusottampur	Panskura
Bijawarpur	Gobindanagar	Panskura
Bijaynagar	Chaitanyapur-I	Panskura
Bijayram Chak	Chaitanyapur-II	Panskura
Bikra Chandangerya	Mysora	Panskura
Bipulhandia	Gobindanagar	Panskura

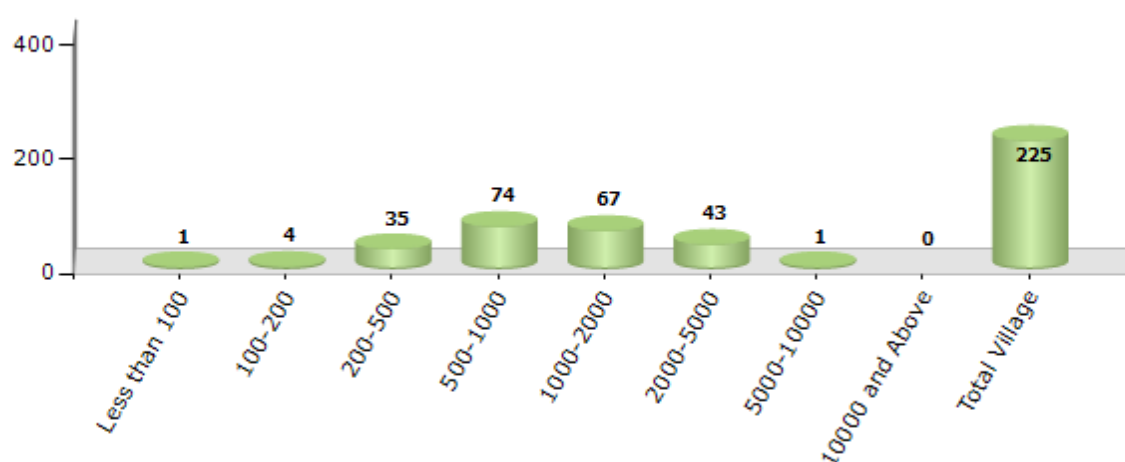
Contd....

Demographics

Number of Villages by Population Size - 2011

Less than 100	100-200	200-500	500-1000	1000-2000	2000-5000	5000-10000	10000 and Above	Total Village
1	4	35	74	67	43	1	0	225

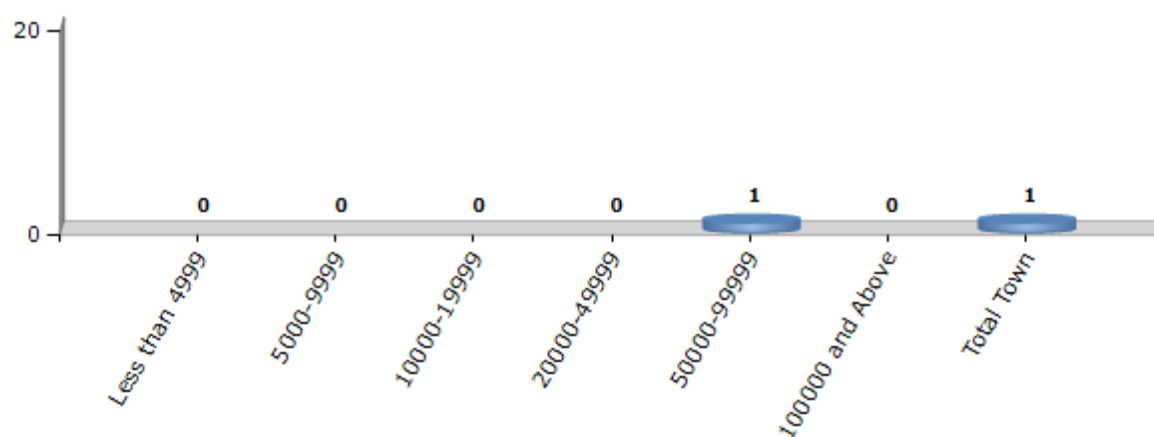
Number of Villages by Population Size - 2011



Number of Towns by Population Size - 2011

Less than 4999	5000-9999	10000-19999	20000-49999	50000-99999	100000 and Above	Total Town
0	0	0	0	1	0	1

Number of Towns by Population Size - 2011

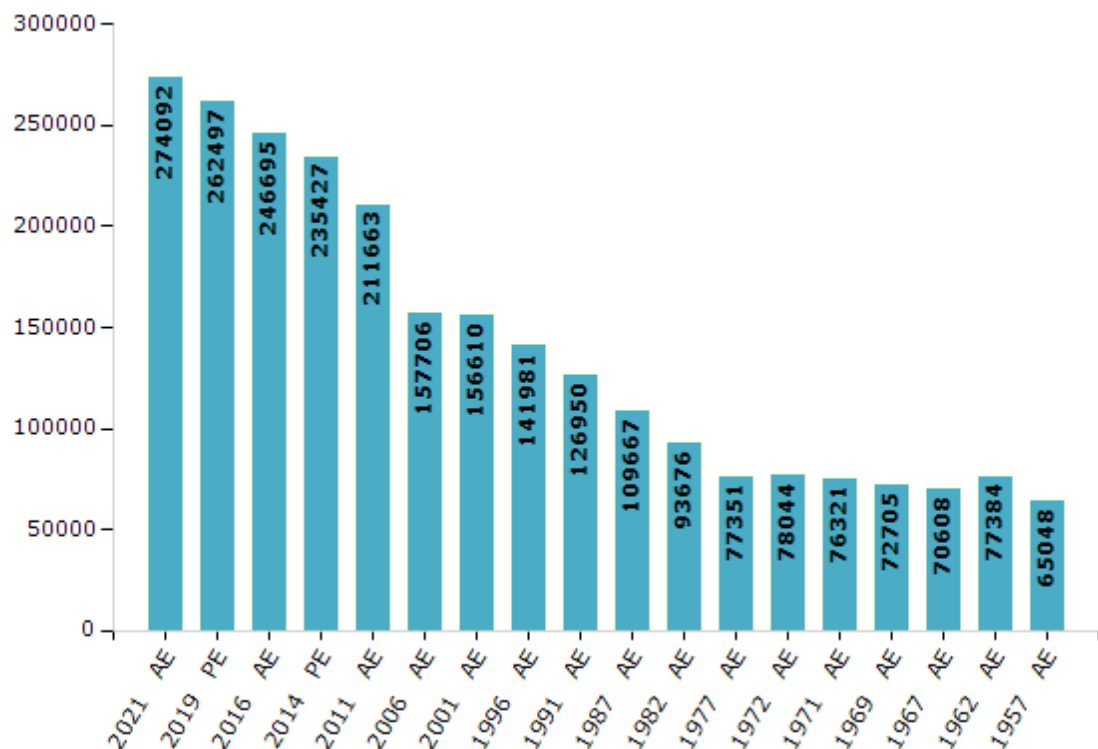


Electoral Features

Electors by Male & Female

Year	Male	Female	Others	Total	Year	Male	Female	Others	Total
2021 AE	141024	133057	11	274092	1991 AE	65837	61113	-	126950
2019 PE	136143	126340	14	262497	1987 AE	55771	53896	-	109667
2016 AE	128645	118038	12	246695	1982 AE	47891	45785	-	93676
2014 PE	123125	112290	12	235427	1977 AE	39476	37875	-	77351
2011 AE	111153	100510	0	211663	1972 AE	40710	37334	-	78044
2009 PE	-	-	-	-	1971 AE	39691	36630	-	76321
2006 AE	81419	76287	-	157706	1969 AE	37761	34944	-	72705
2004 PE	-	-	-	-	1967 AE	-	-	-	70608
2001 AE	80065	76545	-	156610	1962 AE	-	-	-	77384
1999 PE	-	-	-	-	1957 AE	-	-	-	65048
1996 AE	72620	69361	-	141981	1952 AE	-	-	-	-

Number of Electors



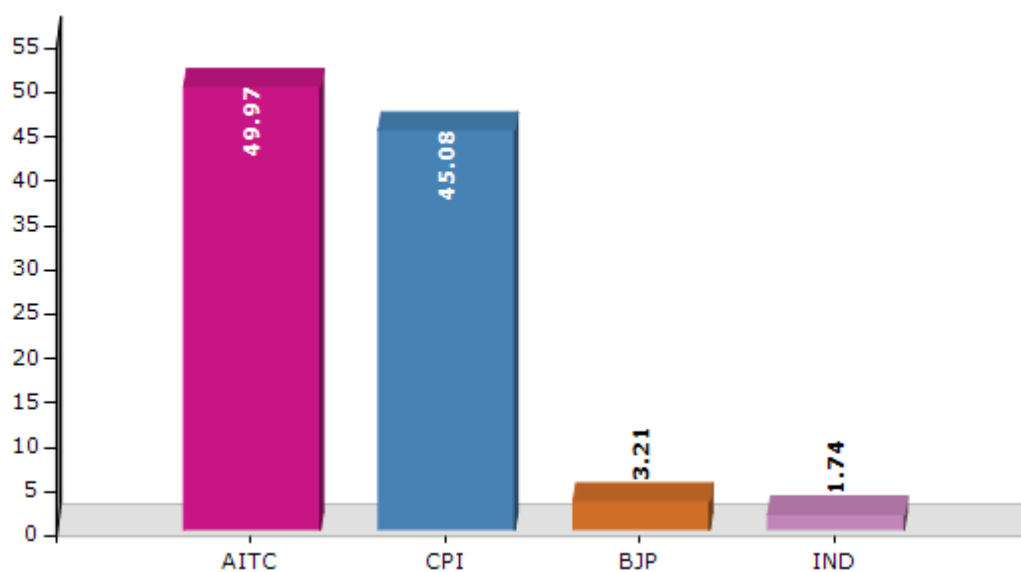
Note : AE : Assembly Election, PE : Assembly Segment of Parliamentary Election

Historical Summary Election Results

Summary Result of Assembly Election - 2011

Candidate Name	Party	Votes	Votes %
Omar Ali	AITC	93349	49.97
Nirmal Kumar Bera	CPI	84209	45.08
Narayankinkar Misra	BJP	5994	3.21
Nisith Kumar Maiti	IND	3249	1.74

Votes Percentage of Top Parties - 2011



Polling Station Level Election Results

Number and Name of Polling Stations (PS) (2016)

Number of Polling Stations	Name of Polling Stations	Number of Polling Stations	Name of Polling Stations
1	Radhaballabhpur Sishu Siksha Kendra	22	Dharanda Prathamik Vidyalay
2	Bikra Binod Primary School	23	Paschim Bakulda Dasibar Ssk (Room No.-1)
3	Balarampur Primary School	24	Paschim Bakulda Dasibar Ssk (Room No.-2)
4	Sahalajpur Primary School	25	Purba Bakulda High School -(Room No.-1)
5	Chak Gopal Primary School	26	Purba Bakulda High School -(Room No.-2)
6	Mangloi Primary School	27	Harinarayanpur Primary School
7	Teghari Primary School	28	Malida Junior High School
8	Shyamsundarpur Patna Prathamik Vidyalay (Room No.-1)	29	Malida Primary School
9	Shyamsundarpur Patna Prathamik Vidyalay (Room No.-2)	30	Kenduata Prathamik Vidyalay
10	Shyamsundarpur Patna High School	31	Jashora Charubala High School -(Room No.-1)
11	Purba Gurtala Primary School	32	Jashora Charubala High School -(Room No.-2)
12	Parlanka Prathamik Bidyalaya	33	Kanailal S . P . Primary School - (Room No.-1)
13	Shyampur Sishu Siksha Kendra	34	Kanailal S . P . Primary School - (Room No.-2)
14	Mysora Prathamik Vidyalay (Room No.-1)	35	Jiakhal Prathamik Vidyalay
15	Mysora Prathamik Vidyalay (Room No.-2)	36	Jashora Chandragiri Primary School
16	Jagatpur Prathamik Vidyalay	37	Nachipur Prathamik Vidyalay
17	Rajshahar Prathamik Vidyalay	38	Talilya Primary School
18	Mohanpur S.S.K.	39	Uttar Panchberia Prathamik Vidyalay
19	Fakir Bazar Prathamik Vidyalay	40	Hatishal High School (Room No.-1)
20	Patanda Sitalananda Prathamik Vidyalay (Room No.-1)	41	Hatishal High School (Room No.2)
21	Patanda Sitalananda Prathamik Vidyalay (Room No.-2)	42	Pakuria Prathamik Vidyalay

Contd....

Polling Station Level Election Results

Polling Station-wise Votes Secured by Overall Top Five Parties in Panskura Paschim Assembly in Assembly Election (AE) under Ghatal Parliamentary Constituency in West Bengal (2016)

Number of Polling Station	Winner - Phiroja Bibi (AITC)	Runner-up - Chittaranjan Dasthakur (CPI)	3rd - Narayan Kinkar Mishra (BJP)	4th - Tarun Samanta (BHP)	5th - Nisith Kumar Maiti (IND)	NOTA	Other	Total Votes Secured
36	290	278	63	2	3	2	5	643
37	214	277	21	0	2	7	6	527
38	332	195	97	2	2	1	9	638
39	290	249	56	3	3	4	3	608
40	321	238	45	3	5	5	20	637
41	273	261	105	2	6	3	9	659
42	259	154	117	2	6	11	12	561
43	275	272	79	2	2	4	9	643
44	630	291	98	5	9	10	12	1055
45	380	335	96	4	0	15	18	848
46	462	423	87	5	6	13	11	1007
47	523	360	104	3	6	10	22	1028
48	426	215	9	1	5	5	6	667
49	304	148	29	2	3	1	8	495
50	197	194	39	1	3	3	4	441
51	353	267	134	8	3	11	7	783
52	289	108	74	2	3	5	6	487
53	371	248	87	2	5	5	8	726
54	328	274	12	2	2	2	14	634
55	394	222	13	4	2	4	11	650
56	268	430	37	4	4	13	9	765
57	545	360	27	4	5	10	28	979
58	329	491	52	1	6	5	8	892
59	168	144	41	0	2	4	6	365
60	243	378	93	7	1	6	14	742
61	280	296	77	2	4	7	15	681
62	233	150	96	2	2	3	5	491
63	234	304	57	3	4	3	3	608
64	278	383	97	5	6	9	14	792
65	186	273	52	3	1	2	4	521
66	239	254	81	3	1	10	4	592
67	227	175	7	3	0	2	3	417
68	325	418	102	5	6	6	15	877
69	197	102	41	2	3	2	11	358
70	311	236	120	4	3	11	6	691

Contd....

Polling Station Level Election Results

Winner, Runner-up and 3rd Party Position & Winning Margin According to Polling Stations in Panskura Paschim Assembly in Assembly Election (AE) under Ghatal Parliamentary Constituency in West Bengal (2016)

Polling Station Number	Winner Party	Winner Votes (%)	Runner-up Party	Runner-up Votes (%)	Winning Margin Votes (%)	Third Party	Third Party Votes (%)	Other Votes (%)
75	CPI	410 (56.32)	AITC	204 (28.02)	206 (28.3)	BJP	88 (12.09)	26 (3.57)
76	CPI	345 (41.72)	BJP	222 (26.84)	123 (14.88)	AITC	221 (26.72)	39 (4.72)
77	CPI	476 (55.67)	AITC	336 (39.3)	140 (16.37)	BJP	17 (1.99)	26 (3.04)
78	CPI	289 (52.64)	AITC	182 (33.15)	107 (19.49)	BJP	69 (12.57)	9 (1.64)
79	CPI	385 (44.35)	AITC	348 (40.09)	37 (4.26)	BJP	111 (12.79)	24 (2.76)
80	CPI	686 (66.03)	AITC	276 (26.56)	410 (39.47)	BJP	45 (4.33)	32 (3.08)
81	CPI	326 (55.44)	AITC	196 (33.33)	130 (22.11)	BJP	43 (7.31)	23 (3.91)
82	CPI	249 (43.61)	AITC	233 (40.81)	16 (2.8)	BJP	62 (10.86)	27 (4.73)
83	CPI	243 (54.48)	AITC	165 (37)	78 (17.48)	BJP	24 (5.38)	14 (3.14)
84	CPI	270 (42.93)	AITC	253 (40.22)	17 (2.71)	BJP	84 (13.35)	22 (3.5)
85	CPI	277 (47.76)	AITC	222 (38.28)	55 (9.48)	BJP	64 (11.03)	17 (2.93)
86	CPI	419 (41.44)	AITC	382 (37.78)	37 (3.66)	BJP	170 (16.82)	40 (3.96)
87	AITC	448 (43.37)	CPI	425 (41.14)	23 (2.23)	BJP	128 (12.39)	32 (3.1)
88	CPI	611 (64.45)	AITC	224 (23.63)	387 (40.82)	BJP	87 (9.18)	26 (2.74)
89	CPI	389 (38.67)	AITC	385 (38.27)	4 (0.4)	BJP	193 (19.18)	39 (3.88)
90	CPI	169 (45.07)	AITC	163 (43.47)	6 (1.6)	BJP	30 (8)	13 (3.47)
91	CPI	366 (44.47)	AITC	321 (39)	45 (5.47)	BJP	109 (13.24)	27 (3.28)
92	CPI	499 (54.12)	AITC	260 (28.2)	239 (25.92)	BJP	127 (13.77)	36 (3.9)
93	AITC	192 (45.39)	CPI	185 (43.74)	7 (1.65)	BJP	38 (8.98)	8 (1.89)
94	AITC	511 (55.06)	CPI	286 (30.82)	225 (24.24)	BJP	101 (10.88)	30 (3.23)
95	AITC	199 (38.87)	CPI	184 (35.94)	15 (2.93)	BJP	95 (18.55)	34 (6.64)
96	AITC	354 (43.07)	CPI	336 (40.88)	18 (2.19)	BJP	108 (13.14)	24 (2.92)
97	CPI	312 (51.66)	AITC	153 (25.33)	159 (26.33)	BJP	120 (19.87)	19 (3.15)
98	AITC	207 (44.71)	CPI	155 (33.48)	52 (11.23)	BJP	76 (16.41)	25 (5.4)
99	CPI	464 (46.73)	AITC	392 (39.48)	72 (7.25)	BJP	100 (10.07)	37 (3.73)
100	CPI	355 (51.01)	AITC	312 (44.83)	43 (6.18)	BJP	9 (1.29)	20 (2.87)
101	AITC	419 (49.35)	CPI	319 (37.57)	100 (11.78)	BJP	83 (9.78)	28 (3.3)
102	CPI	235 (44.93)	AITC	211 (40.34)	24 (4.59)	BJP	53 (10.13)	24 (4.59)
103	CPI	236 (42.45)	AITC	226 (40.65)	10 (1.8)	BJP	71 (12.77)	23 (4.14)
104	CPI	461 (48.73)	AITC	421 (44.5)	40 (4.23)	SUCI	17 (1.8)	47 (4.97)
105	AITC	281 (54.25)	CPI	209 (40.35)	72 (13.9)	SUCI	11 (2.12)	17 (3.28)
106	AITC	314 (48.38)	CPI	290 (44.68)	24 (3.7)	BJP	26 (4.01)	19 (2.93)
107	AITC	417 (47.71)	CPI	397 (45.42)	20 (2.29)	BJP	33 (3.78)	27 (3.09)
108	AITC	399 (47.56)	CPI	316 (37.66)	83 (9.9)	BJP	87 (10.37)	37 (4.41)
109	AITC	159 (42.97)	CPI	108 (29.19)	51 (13.78)	BJP	82 (22.16)	21 (5.68)
110	AITC	368 (46.46)	CPI	339 (42.8)	29 (3.66)	BJP	43 (5.43)	42 (5.3)
111	AITC	423 (50.6)	CPI	350 (41.87)	73 (8.73)	BJP	37 (4.43)	26 (3.11)

Contd....

Socio-Economic Amenities - Rural

Access to Education Facilities

Particulars	Number of Villages (% of Population)				
	Available	Not Available	If Not Available (Distance of Nearest Facility)		
			A	B	C
Govt. Primary School	211 (98)	14 (2)	0 (0)	0 (0)	0 (0)
Private Primary School	7 (7)	218 (93)	0 (0)	0 (0)	0 (0)
Govt. Middle School	55 (39)	170 (61)	137 (51)	12 (3)	10 (2)
Private Middle School	2 (2)	223 (98)	1 (1)	0 (0)	0 (0)
Govt. Secondary School	34 (23)	191 (77)	160 (62)	14 (4)	0 (0)
Private Secondary School	2 (2)	223 (98)	0 (0)	0 (0)	0 (0)
Govt. Senior Secondary School	24 (15)	201 (85)	163 (66)	17 (6)	1 (0)
Private Senior Secondary School	1 (1)	224 (99)	0 (0)	0 (0)	0 (0)
Govt. Arts and Science Degree College	0 (0)	225 (100)	15 (8)	105 (44)	83 (36)
Private Arts and Science Degree College	0 (0)	225 (100)	0 (0)	0 (0)	4 (2)
Govt. Engineering College	0 (0)	225 (100)	1 (0)	2 (1)	40 (17)
Private Engineering College	0 (0)	225 (100)	1 (1)	8 (4)	156 (67)
Govt. Medicine College	0 (0)	225 (100)	0 (0)	3 (1)	197 (84)
Private Medicine College	0 (0)	225 (100)	0 (0)	0 (0)	4 (2)
Govt. Management Institute	0 (0)	225 (100)	0 (0)	0 (0)	88 (37)
Private Management Institute	0 (0)	225 (100)	0 (0)	0 (0)	111 (46)
Govt. Polytechnic	0 (0)	225 (100)	1 (0)	1 (0)	181 (76)
Private Polytechnic	0 (0)	225 (100)	0 (0)	0 (0)	20 (9)
Govt. Vocational Training School/ITI	2 (1)	223 (99)	62 (19)	21 (9)	110 (56)
Private Vocational Training School/ITI	1 (0)	224 (100)	0 (0)	0 (0)	2 (0)
Govt. Non Formal Training Centre	1 (1)	224 (99)	24 (11)	59 (23)	70 (28)
Private Non Formal Training Centre	0 (0)	225 (100)	2 (2)	0 (0)	1 (0)
Govt. School For Disabled	0 (0)	225 (100)	9 (4)	20 (7)	120 (51)
Private School For Disabled	0 (0)	225 (100)	8 (7)	8 (4)	7 (2)
Government Others	0 (0)	225 (100)	0 (0)	0 (0)	0 (0)
Private Others	0 (0)	225 (100)	0 (0)	0 (0)	0 (0)

Note : Distance A : Less than 5 km; B : Between 5-10 km; C : 10+ km.; Source : Data Analysis is based on 2011 Census.

DISCLAIMER

The Terms of Use and Disclaimer of Datanet India Private Limited (hereinafter referred to as "Datanet") for use of this analysis report of **Panskura Paschim Assembly Constituency (Panskura Paschim Vidhan Sabha)** :-

1. **Assembly Factbook™** is a Registered Trade Mark owned by Datanet.
2. All the maps are sketched and graphical representation only and have not been drawn to the scale and also not to represent the actual geographical area or boundary of the unit.
3. The data for the aforesaid analysis is based on authentic sources and has been culled from the various publications of Census, CSO and NSSO for district and block level data, various central and state government departments, Central & State Elections Commissions and the concerned Returning Officers' releases, Electoral Rolls, Election results and allied publications, internal assessment, surveys, estimates and analysis. Therefore, certain adjustment of data at micro level may have been done to arrive closer to the macro data.
4. Data have been provided on an "As Is" and "As AVAILABLE" basis
5. The colours shown in the maps or diagram and charts of a particular party, alliance or AC are indicative and do not represent them.
6. This publication which includes maps, sheets, graphs and data would be the property under copyright of Datanet only. The user may use these for its internal study, analysis and research purposes. It's public display, re-selling or any commercial uses by the user are not allowed.
7. Datanet has taken due care and caution in compilation and processing of data and allied information, but does not guarantee the accuracy, adequacy or completeness of any information/analysis and will be not responsible for any errors or omissions or for the results obtained from the use of such information/analysis.
8. All the contents for the publication have been culled from various authentic sources and Datanet reasonably believes such sources to be reliable, but does not make any representations, express or implied as to the accuracy or fitness of use of such information. The information or contents of the information/analysis do not constitute advice and should not be relied upon in making (or refraining from making) any decision. Any reliance placed upon the information provided by Datanet is the sole responsibility and strictly at the user's risk.
9. In no event will Datanet be liable for any damages (including, without limitation, damages for loss of business projects, or loss of profits) arising in contract, tort or otherwise from the use of or inability to use any of its contents, or from any action taken (or refrained from being taken) as a result of using the analysis or any of its contents. Datanet its directors, owners, editors, officials, employees, distributor and agents or any associate will not be liable for any errors in the information contained or any consequences arising from the use of the contents of the provided information/analysis.
10. If any provision of these terms and conditions is held invalid or illegal or unenforceable for any reason by any court of competent jurisdiction, such provision shall be severed and the remainder of provisions of the terms and conditions shall continue in full force and effect as if the Term of Use had been executed with the invalid, illegal or unenforceable provision eliminated.
11. If there are any discrepancies in the information provided, please bring it to attention of Datanet for suitable rectification measures.

Buy Online This Complete Book At
Datanet India eBooks Store

www.indiastatpublications.com

or go directly at

[http://www.indiastatpublications.com/
Assembly_factbook/West_Bengal/Ghatal/ Panskura_Paschim](http://www.indiastatpublications.com/Assembly_factbook/West_Bengal/Ghatal/Panskura_Paschim)

 **indiastat**elections

ISBN : 978-93-5293-770-7

