



West Bengal

Assembly Factbook™

Pingla Assembly Constituency



Key Electoral Data of Pingla
Assembly Constituency (Vidhan Sabha)

West Bengal

Assembly Factbook™

Pingla Assembly Constituency



Pingla Vidhan Sabha

Editor & Director

Dr. R.K. Thukral

Research Editor

Dr. Shafeeq Rahman

Compiled, Researched and Published by Datanet India Pvt. Ltd.

D-100, 1st Floor,

Okhla Industrial Area, Phase-I,
New Delhi- 110020.

Ph.: 91-11- 43580781-84

Email : support@indiastatpublications.com

Website : www.indiastatelections.com

Online Book Store :

www.indiastatpublications.com

Report No. : AFB/WB-227-0125

ISBN : 978-93-5293-774-5

First Edition : January, 2018

Eighth Updated Edition : January, 2025

Price : Rs. 11500/-

US\$ 310

© Datanet India Pvt. Ltd.

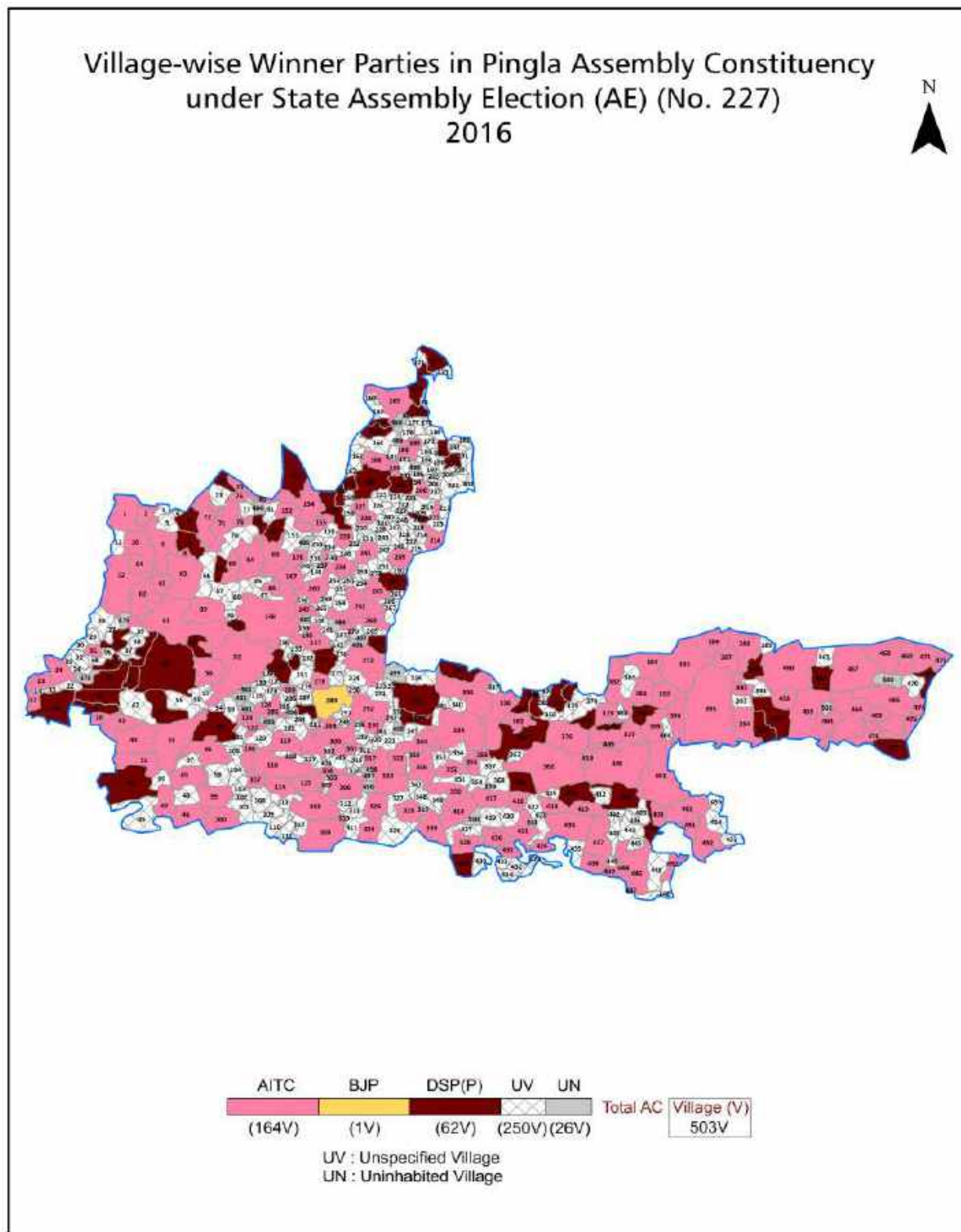
All rights reserved. No part of this book may be reproduced, stored in a retrieval system or transmitted in any form or by any means, mechanical photocopying, photographing, scanning, recording or otherwise without the prior written permission of the publisher. Please refer to Disclaimer at page no. 192 for the use of this publication.

Printed in India

Contents

No.	Particulars	Page No.
	Introduction	
1	Assembly Constituency - (Vidhan Sabha) at a Glance Features of Assembly as per Delimitation Commission of India (2008)	1-2
	Location and Political Maps	
2	Location Map Boundaries of Assembly Constituency - (Vidhan Sabha) in District Boundaries of Assembly Constituency under Parliamentary Constituency - (Lok Sabha) Village-wise Winner Parties- 2024, 2021, 2019, 2016, 2014, 2011 and 2009	3-10
	Administrative Setup (2011)	
3	District Sub-district Towns Villages Inhabited Villages Uninhabited Villages Village Panchayat Intermediate Panchayat	11-34
	Demographics (2011)	
4	Population Households Rural/Urban Population Villages by Population Size Sex Ratio (Total & 0-6 Years) Religious Population Social Population Literacy Rate	35-36
	Electoral Features	
5	Important Dates of Last Elections Held Electors by Gender Service Electors Voters Voters Turnout Polling Stations & Average Number of Electors per Polling Station Electors by Age Group Present Elected Representatives	37-42
	Historical Summary Election Results	
6	Vote Share of Major Parties Winning Margin (Number & Percentage) Polarity of Parties Summary Result of Assembly Segment of Parliamentary Elections 2024, 2019, 2014, 2009, 2004 and 1999 Summary Result of Assembly Elections 2021, 2016, 2011, 2006, 2001, 1996, 1991, 1987, 1982, 1977, 1972, 1971, 1969, 1967 and 1952	43-66
	Polling Station Level Election Results	
7	Name and Number of Polling Station 2024, 2021, 2019, 2016, 2014, 2011 and 2009 Polling Station-wise Electors, Voters & Voters Turnout 2024, 2021, 2019, 2016, 2014, 2011 and 2009 Polling Station wise Elections Results 2024, 2021, 2019, 2016, 2014, 2011 and 2009	67-172
	Share of Assembly Constituency	
8	Share of Assembly Constituency - (Vidhan Sabha) in State, District and Parliamentary Constituency - (Lok Sabha)	173
	Socio-Economic Amenities (2011)	
9	Access to Administrative Units Agricultural, Manufacturing and Industrial Commodities Demographic Indicators Education Health & Manpower Drinking Water Supply Sanitation Entertainment and Recreations Infrastructure Power Food Allocation Distribution and Marketing of Agriculture Commodities Infrastructure Transport and Road Infrastructure Communication Banking and Financial Services Land Use Irrigation Source	175-189
10	Abbreviation & Sources	190-191
11	Disclaimer	192

Location & Political Map



Administrative Setup

List of Village Panchayat & Intermediate Panchayat (Block) Name - 2011

Village Name	Village Panchayat Name	Intermediate Panchayat Name
Abdulla	Pindurui	Pingla
Abhirampur	Paparara-II	Kharagpur - II
Akasya	Kaliara-I	Kharagpur - II
Aknagere	Dhaneswarpur	Pingla
Akra Markandapur	Kaliara-I	Kharagpur - II
Alichak	Dhaneswarpur	Pingla
Alygerya	Kusumda	Pingla
Amad Chak	Karkai	Pingla
Ambibatitaki	Palsya	Kharagpur - II
Ambigere	Paparara-I	Kharagpur - II
Amchhata	Changual	Kharagpur - II
Amlataria	Changual	Kharagpur - II
Amlichak	Changual	Kharagpur - II
Amodpur	Kaliara-II	Kharagpur - II
Amsarpur	Sankoa	Kharagpur - II
Amulpur	Palsya	Kharagpur - II
Andulya	Palsya	Kharagpur - II
Araji Kapasgeriya	Paparara-I	Kharagpur - II
Arashini	Changual	Kharagpur - II
Arjunchak	Paparara-II	Kharagpur - II
Arun	Sankoa	Kharagpur - II
Asraphpur	Palsya	Kharagpur - II
Asti	Kusumda	Pingla
Atra	Chakmakampur	Kharagpur - II
Atrakhi	Chakmakampur	Kharagpur - II
Atsangra	Lachhmapur	Kharagpur - II
Ayamachak	Chakmakampur	Kharagpur - II
Bagdiha	Kaliara-I	Kharagpur - II
Baghagere	Chakmakampur	Kharagpur - II

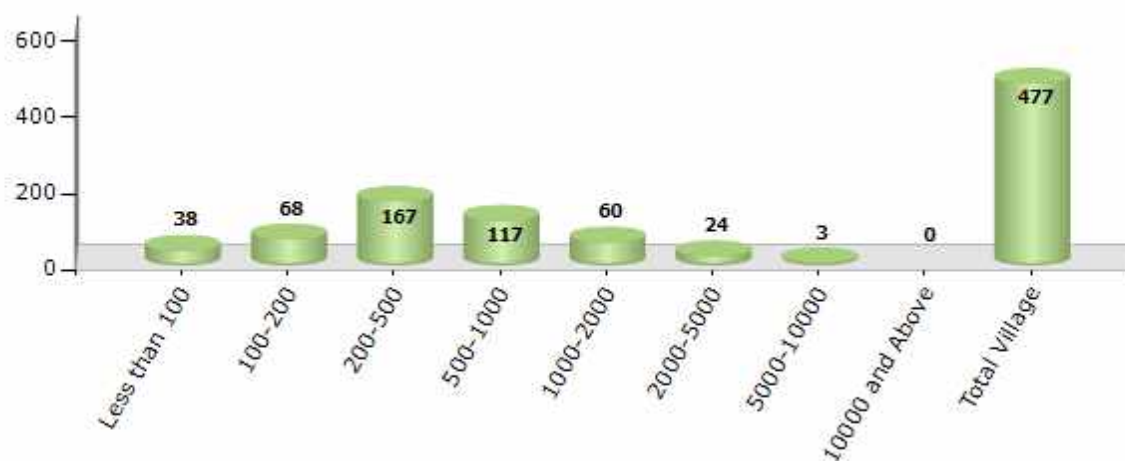
Contd....

Demographics

Number of Villages by Population Size - 2011

Less than 100	100-200	200-500	500-1000	1000-2000	2000-5000	5000-10000	10000 and Above	Total Village
38	68	167	117	60	24	3	0	477

Number of Villages by Population Size - 2011

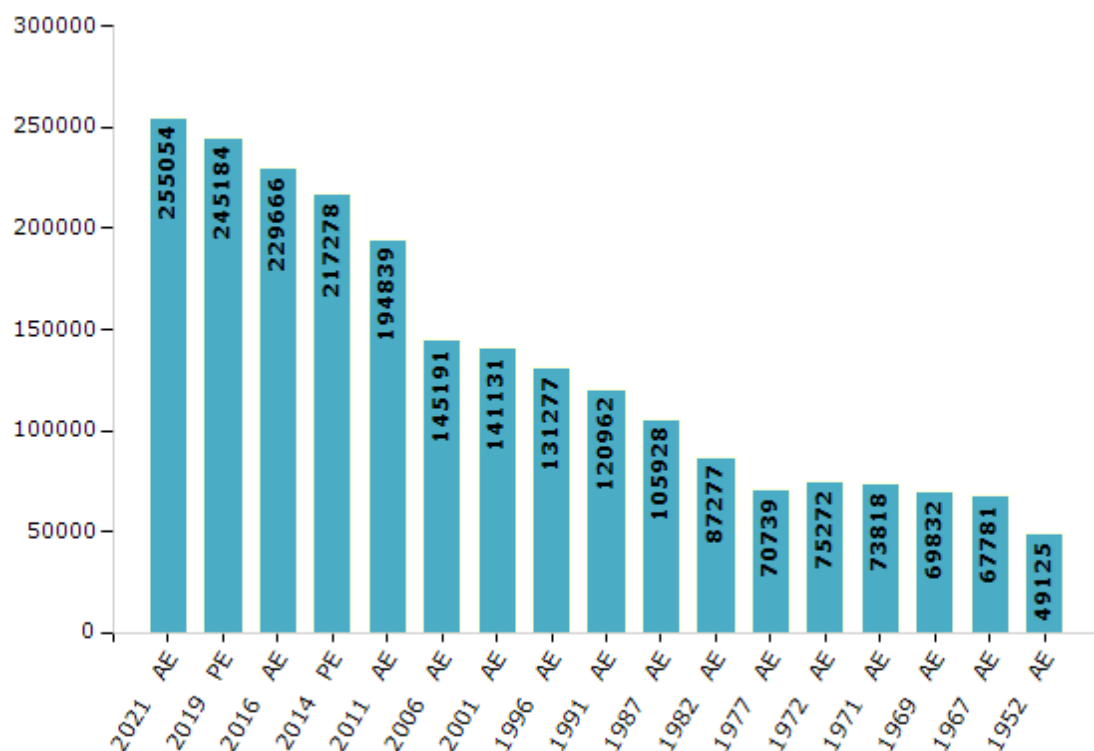


Electoral Features

Electors by Male & Female

Year	Male	Female	Others	Total	Year	Male	Female	Others	Total
2021 AE	129195	125859	0	255054	1991 AE	62723	58239	-	120962
2019 PE	124599	120585	0	245184	1987 AE	55506	50422	-	105928
2016 AE	117456	112210	0	229666	1982 AE	45430	41847	-	87277
2014 PE	111937	105341	0	217278	1977 AE	42450	28289	-	70739
2011 AE	100754	94085	0	194839	1972 AE	40672	34600	-	75272
2009 PE	-	-	-	-	1971 AE	39862	33956	-	73818
2006 AE	75058	70133	-	145191	1969 AE	35020	34812	-	69832
2004 PE	-	-	-	-	1967 AE	-	-	-	67781
2001 AE	71412	69719	-	141131	1962 AE	-	-	-	-
1999 PE	-	-	-	-	1957 AE	-	-	-	-
1996 AE	67690	63587	-	131277	1952 AE	-	-	-	49125

Number of Electors



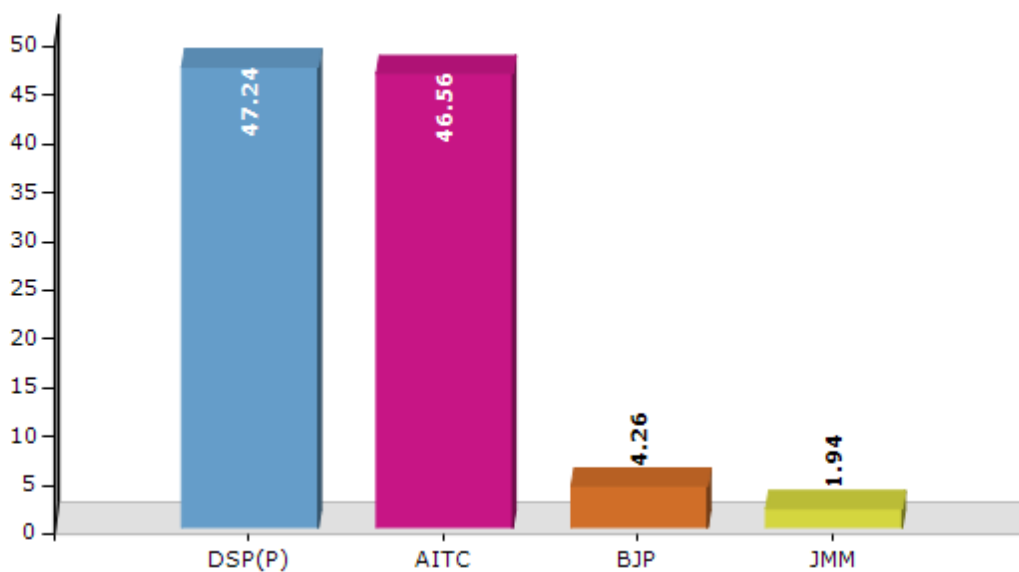
Note : AE : Assembly Election, PE : Assembly Segment of Parliamentary Election

Historical Summary Election Results

Summary Result of Assembly Election - 2011

Candidate Name	Party	Votes	Votes %
Prabodh Chandra Sinha	DSP(P)	84738	47.24
Ajit Maity	AITC	83504	46.56
Sambhunath Hansda	BJP	7641	4.26
Rabi Tudu	JMM	3481	1.94

Votes Percentage of Top Parties - 2011



Polling Station Level Election Results

Number and Name of Polling Stations (PS) (2016)

Number of Polling Stations	Name of Polling Stations
----------------------------	--------------------------

1	Keshpur Pry. School
2	Rajpura S.S.K.
3	Batitaki Pry. School
4	Mukshudpur Pry. School
5	Gomai Pry. School (Room No-1)
6	Gomai Pry. School (Room No-2)
7	Penachak Pry. School
8	Kneushi Pry. School
9	Kajichak Pry. School
10	Sankoti Etbarpur Ssk
11	Harina Pry. School
12	Harina High School
13	Meudipur Pry. School
14	Meudipur High School
15	Begunya Pry. School
16	Sultanpur S.S.K.
17	Telipukur High School (R-1)
18	Telipukur High School (R-2)
19	Meudichak S.S.K.
20	Dakshinpara Basantapur Pry. School
21	Pelageria Pry. School (Room No.1)

Number of Polling Stations	Name of Polling Stations
----------------------------	--------------------------

22	Munibgarh Balika Vidhyalay (R-1)
23	Durgapur Child Labour School
24	Bhairabpur Ssk
25	Dakshin Dhekia Ssk
26	Kaliara Agrani Ssk (Paschim)
27	Ayma Gopalpur Msk
28	Barmunibgarh Pry. School
29	Samudrapur Pry. School
30	Munibgarh Ssk
31	Janardanpur High School (R-1)
32	Janardanpur High School (R-2)
33	Uttar Simla Pry. School (R-1)
34	Uttar Simla Pry.School (R-2)
35	Balihati Pry. School
36	Jakpur Msk
37	Jakpur Pry. School (R-1)
38	Jakpur Pry. School (R-2)
39	Kanchdiha Ssk
40	Munibpur Pry. School
41	Lachhmapur Pry. School
42	Lachhmapur Netaji Subhas Ch. Ssk

Contd....

Polling Station Level Election Results

Polling Station-wise Votes Secured by Overall Top Five Parties in Pingla Assembly in Assembly Election (AE) under Ghatal Parliamentary Constituency in West Bengal (2016)

Number of Polling Station	Winner - Saumen Kumar Mahapatra (AITC)	Runner-up - Prabodh Chandra Sinha (DSP(P))	3rd - Antara Bhattacharyya (BJP)	4th - Ranjit Bankura (SUCI)	5th - Kartik Chandra Dolai (IND)	NOTA	Other	Total Votes Secured
36	338	142	21	4	5	6	0	516
37	263	73	34	4	12	4	0	390
38	510	370	31	7	5	7	0	930
39	238	247	80	4	5	4	0	578
40	367	382	72	7	7	11	0	846
41	323	225	155	6	8	10	0	727
42	186	258	94	9	4	5	0	556
43	379	229	142	6	2	9	0	767
44	360	336	98	24	6	13	0	837
45	293	363	56	6	5	6	0	729
46	485	297	94	5	15	9	0	905
47	341	185	24	11	2	3	0	566
48	582	152	28	8	11	10	0	791
49	576	399	146	14	15	26	0	1176
50	354	101	13	6	77	6	0	557
51	477	214	57	15	3	7	0	773
52	367	187	13	5	2	1	0	575
53	462	240	65	13	14	21	0	815
54	130	151	6	9	1	4	0	301
55	636	246	171	13	11	25	0	1102
56	388	247	78	10	9	3	0	735
57	442	399	63	8	5	13	0	930
58	286	98	41	2	1	4	0	432
59	613	271	52	15	13	11	0	975
60	370	294	52	11	9	4	0	740
61	471	57	30	4	4	4	0	570
62	290	349	7	4	2	3	0	655
63	272	407	44	10	2	7	0	742
64	245	316	16	10	4	8	0	599
65	322	139	105	4	5	9	0	584
66	384	78	78	7	1	7	0	555
67	635	332	102	15	8	13	0	1105
68	234	224	94	3	2	11	0	568
69	340	206	97	1	7	7	0	658
70	364	336	176	14	5	9	0	904

Contd....

Polling Station Level Election Results

Winner, Runner-up and 3rd Party Position & Winning Margin According to Polling Stations in Pingla Assembly in Assembly Election (AE) under Ghatal Parliamentary Constituency in West Bengal (2016)

Polling Station Number	Winner Party	Winner Votes (%)	Runner-up Party	Runner-up Votes (%)	Winning Margin Votes (%)	Third Party	Third Party Votes (%)	Other Votes (%)
75	DSP(P)	382 (55.28)	AITC	261 (37.77)	121 (17.51)	BJP	37 (5.35)	11 (1.59)
76	AITC	438 (41.44)	DSP(P)	304 (28.76)	134 (12.68)	SUCI	259 (24.5)	56 (5.3)
77	DSP(P)	544 (54.84)	AITC	388 (39.11)	156 (15.73)	BJP	35 (3.53)	25 (2.52)
78	AITC	503 (55.4)	DSP(P)	334 (36.78)	169 (18.62)	BJP	60 (6.61)	11 (1.21)
79	DSP(P)	164 (42.93)	AITC	154 (40.31)	10 (2.62)	BJP	59 (15.45)	5 (1.31)
80	AITC	415 (61.48)	DSP(P)	136 (20.15)	279 (41.33)	BJP	108 (16)	16 (2.37)
81	AITC	526 (71.86)	DSP(P)	131 (17.9)	395 (53.96)	BJP	66 (9.02)	9 (1.23)
82	AITC	211 (46.68)	DSP(P)	161 (35.62)	50 (11.06)	BJP	65 (14.38)	15 (3.32)
83	AITC	593 (56.86)	DSP(P)	324 (31.06)	269 (25.8)	BJP	95 (9.11)	31 (2.97)
84	AITC	308 (55.4)	DSP(P)	152 (27.34)	156 (28.06)	BJP	83 (14.93)	13 (2.34)
85	AITC	250 (44.33)	DSP(P)	231 (40.96)	19 (3.37)	BJP	56 (9.93)	27 (4.79)
86	AITC	460 (60.69)	DSP(P)	237 (31.27)	223 (29.42)	BJP	44 (5.8)	17 (2.24)
87	AITC	528 (55.46)	BJP	260 (27.31)	268 (28.15)	DSP(P)	141 (14.81)	23 (2.42)
88	AITC	421 (52.1)	DSP(P)	280 (34.65)	141 (17.45)	BJP	77 (9.53)	30 (3.71)
89	AITC	444 (61.75)	DSP(P)	186 (25.87)	258 (35.88)	BJP	73 (10.15)	16 (2.23)
90	DSP(P)	328 (40.64)	AITC	311 (38.54)	17 (2.1)	BJP	149 (18.46)	19 (2.35)
91	BJP	344 (49.07)	AITC	187 (26.68)	157 (22.39)	DSP(P)	150 (21.4)	20 (2.85)
92	DSP(P)	331 (53.56)	AITC	259 (41.91)	72 (11.65)	BJP	15 (2.43)	13 (2.1)
93	AITC	490 (54.2)	DSP(P)	364 (40.27)	126 (13.93)	BJP	32 (3.54)	18 (1.99)
94	AITC	407 (45.58)	DSP(P)	390 (43.67)	17 (1.91)	BJP	76 (8.51)	20 (2.24)
95	AITC	294 (56.21)	DSP(P)	160 (30.59)	134 (25.62)	BJP	62 (11.85)	7 (1.34)
96	AITC	421 (60.23)	DSP(P)	192 (27.47)	229 (32.76)	BJP	73 (10.44)	13 (1.86)
97	DSP(P)	513 (49.23)	AITC	468 (44.91)	45 (4.32)	BJP	43 (4.13)	18 (1.73)
98	DSP(P)	171 (47.5)	AITC	169 (46.94)	2 (0.56)	BJP	17 (4.72)	3 (0.83)
99	AITC	460 (44.36)	DSP(P)	444 (42.82)	16 (1.54)	BJP	112 (10.8)	21 (2.03)
100	AITC	267 (64.03)	DSP(P)	82 (19.66)	185 (44.37)	BJP	63 (15.11)	5 (1.2)
101	AITC	388 (49.94)	DSP(P)	286 (36.81)	102 (13.13)	BJP	82 (10.55)	21 (2.7)
102	DSP(P)	215 (46.44)	AITC	214 (46.22)	1 (0.22)	BJP	17 (3.67)	17 (3.67)
103	AITC	412 (62.05)	DSP(P)	183 (27.56)	229 (34.49)	BJP	60 (9.04)	9 (1.36)
104	AITC	368 (57.77)	DSP(P)	211 (33.12)	157 (24.65)	BJP	27 (4.24)	31 (4.87)
105	AITC	213 (49.42)	DSP(P)	169 (39.21)	44 (10.21)	BJP	32 (7.42)	17 (3.94)
106	AITC	385 (47.41)	DSP(P)	376 (46.31)	9 (1.1)	BJP	37 (4.56)	14 (1.72)
107	DSP(P)	382 (49.04)	AITC	322 (41.34)	60 (7.7)	BJP	49 (6.29)	26 (3.34)
108	DSP(P)	280 (52.73)	AITC	222 (41.81)	58 (10.92)	BJP	18 (3.39)	11 (2.07)
109	DSP(P)	250 (56.05)	AITC	177 (39.69)	73 (16.36)	BJP	15 (3.36)	4 (0.9)
110	DSP(P)	461 (48.12)	AITC	439 (45.82)	22 (2.3)	BJP	34 (3.55)	24 (2.51)
111	DSP(P)	278 (49.82)	AITC	217 (38.89)	61 (10.93)	BJP	48 (8.6)	15 (2.69)

Contd....

Socio-Economic Amenities - Rural

Access to Education Facilities

Particulars	Number of Villages (% of Population)				
	Available	Not Available	If Not Available (Distance of Nearest Facility)		
			A	B	C
Govt. Primary School	292 (83)	185 (17)	0 (0)	0 (0)	0 (0)
Private Primary School	20 (6)	457 (94)	0 (0)	0 (0)	0 (0)
Govt. Middle School	62 (29)	415 (71)	241 (46)	35 (5)	1 (0)
Private Middle School	3 (1)	474 (99)	1 (0)	0 (0)	0 (0)
Govt. Secondary School	49 (26)	428 (74)	331 (57)	25 (5)	1 (0)
Private Secondary School	1 (1)	476 (99)	1 (0)	0 (0)	0 (0)
Govt. Senior Secondary School	19 (12)	458 (88)	276 (51)	103 (22)	1 (0)
Private Senior Secondary School	0 (0)	477 (100)	0 (0)	0 (0)	0 (0)
Govt. Arts and Science Degree College	0 (0)	477 (100)	15 (3)	122 (33)	263 (50)
Private Arts and Science Degree College	0 (0)	477 (100)	0 (0)	0 (0)	0 (0)
Govt. Engineering College	0 (0)	477 (100)	2 (0)	13 (2)	299 (65)
Private Engineering College	0 (0)	477 (100)	0 (0)	0 (0)	43 (12)
Govt. Medicine College	1 (0)	476 (100)	0 (0)	3 (1)	334 (77)
Private Medicine College	0 (0)	477 (100)	0 (0)	0 (0)	1 (0)
Govt. Management Institute	1 (0)	476 (100)	1 (0)	4 (1)	190 (42)
Private Management Institute	3 (2)	474 (98)	0 (0)	1 (1)	110 (26)
Govt. Polytechnic	0 (0)	477 (100)	1 (0)	2 (1)	365 (78)
Private Polytechnic	0 (0)	477 (100)	0 (0)	0 (0)	5 (2)
Govt. Vocational Training School/ITI	5 (3)	472 (97)	64 (10)	75 (14)	191 (47)
Private Vocational Training School/ITI	0 (0)	477 (100)	26 (4)	2 (0)	23 (4)
Govt. Non Formal Training Centre	6 (3)	471 (97)	10 (2)	33 (10)	71 (21)
Private Non Formal Training Centre	1 (0)	476 (100)	14 (4)	28 (5)	21 (5)
Govt. School For Disabled	1 (0)	476 (100)	8 (3)	26 (6)	130 (31)
Private School For Disabled	4 (2)	473 (98)	16 (3)	35 (7)	63 (13)
Government Others	41 (12)	436 (88)	0 (0)	0 (0)	0 (0)
Private Others	1 (0)	476 (100)	0 (0)	0 (0)	0 (0)

Note : Distance A : Less than 5 km; B : Between 5-10 km; C : 10+ km.; Source : Data Analysis is based on 2011 Census.

DISCLAIMER

The Terms of Use and Disclaimer of Datanet India Private Limited (hereinafter referred to as "Datanet") for use of this analysis report of **Pingla Assembly Constituency (Pingla Vidhan Sabha)** :-

1. **Assembly Factbook™** is a Registered Trade Mark owned by Datanet.
2. All the maps are sketched and graphical representation only and have not been drawn to the scale and also not to represent the actual geographical area or boundary of the unit.
3. The data for the aforesaid analysis is based on authentic sources and has been culled from the various publications of Census, CSO and NSSO for district and block level data, various central and state government departments, Central & State Elections Commissions and the concerned Returning Officers' releases, Electoral Rolls, Election results and allied publications, internal assessment, surveys, estimates and analysis. Therefore, certain adjustment of data at micro level may have been done to arrive closer to the macro data.
4. Data have been provided on an "As Is" and "As AVAILABLE" basis
5. The colours shown in the maps or diagram and charts of a particular party, alliance or AC are indicative and do not represent them.
6. This publication which includes maps, sheets, graphs and data would be the property under copyright of Datanet only. The user may use these for its internal study, analysis and research purposes. It's public display, re-selling or any commercial uses by the user are not allowed.
7. Datanet has taken due care and caution in compilation and processing of data and allied information, but does not guarantee the accuracy, adequacy or completeness of any information/analysis and will be not responsible for any errors or omissions or for the results obtained from the use of such information/analysis.
8. All the contents for the publication have been culled from various authentic sources and Datanet reasonably believes such sources to be reliable, but does not make any representations, express or implied as to the accuracy or fitness of use of such information. The information or contents of the information/analysis do not constitute advice and should not be relied upon in making (or refraining from making) any decision. Any reliance placed upon the information provided by Datanet is the sole responsibility and strictly at the user's risk.
9. In no event will Datanet be liable for any damages (including, without limitation, damages for loss of business projects, or loss of profits) arising in contract, tort or otherwise from the use of or inability to use any of its contents, or from any action taken (or refrained from being taken) as a result of using the analysis or any of its contents. Datanet its directors, owners, editors, officials, employees, distributor and agents or any associate will not be liable for any errors in the information contained or any consequences arising from the use of the contents of the provided information/analysis.
10. If any provision of these terms and conditions is held invalid or illegal or unenforceable for any reason by any court of competent jurisdiction, such provision shall be severed and the remainder of provisions of the terms and conditions shall continue in full force and effect as if the Term of Use had been executed with the invalid, illegal or unenforceable provision eliminated.
11. If there are any discrepancies in the information provided, please bring it to attention of Datanet for suitable rectification measures.

**Buy Online This Complete Book At
Datanet India eBooks Store**

www.indiastatpublications.com

or go directly at

**[http://www.indiastatpublications.com/
Assembly_factbook/West_Bengal/Ghatal/ Pingla](http://www.indiastatpublications.com/Assembly_factbook/West_Bengal/Ghatal/Pingla)**

 **india**stat**elections**

ISBN : 978-93-5293-774-5

