



West Bengal

Assembly Factbook™

Sabang Assembly Constituency



Key Electoral Data of Sabang
Assembly Constituency (Vidhan Sabha)

West Bengal

Assembly Factbook™

Sabang Assembly Constituency



Sabang Vidhan Sabha

Editor & Director

Dr. R.K. Thukral

Research Editor

Dr. Shafeeq Rahman

Compiled, Researched and Published by Datanet India Pvt. Ltd.

D-100, 1st Floor,

Okhla Industrial Area, Phase-I,
New Delhi- 110020.

Ph.: 91-11- 43580781-84

Email : support@indiastatpublications.com

Website : www.indiastatelections.com

Online Book Store :

www.indiastatpublications.com

Report No. : AFB/WB-226-0125

ISBN : 978-93-5293-799-8

First Edition : January, 2018

Eighth Updated Edition : January, 2025

Price : Rs. 11500/-

US\$ 310

© Datanet India Pvt. Ltd.

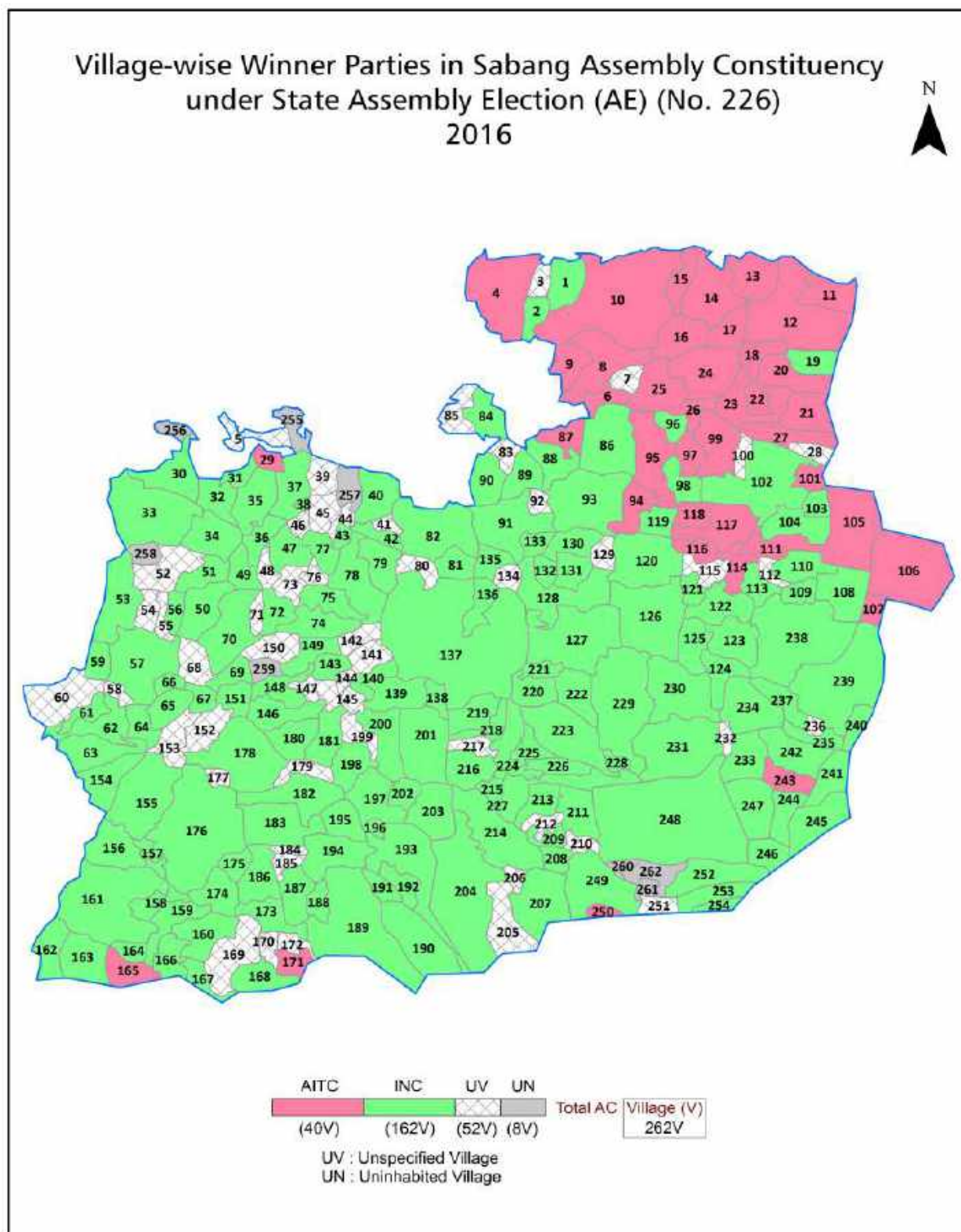
All rights reserved. No part of this book may be reproduced, stored in a retrieval system or transmitted in any form or by any means, mechanical photocopying, photographing, scanning, recording or otherwise without the prior written permission of the publisher. Please refer to Disclaimer at page no. 190 for the use of this publication.

Printed in India

Contents

No.	Particulars	Page No.
	Introduction	
1	Assembly Constituency - (Vidhan Sabha) at a Glance Features of Assembly as per Delimitation Commission of India (2008)	1-2
	Location and Political Maps	
2	Location Map Boundaries of Assembly Constituency - (Vidhan Sabha in District Boundaries of Assembly Constituency under Parliamentary Constituency - (Lok Sabha) Village-wise Winner Parties- 2024, 2021, 2019, 2016, 2014, 2011 and 2009	3-10
	Administrative Setup (2011)	
3	District Sub-district Towns Villages Inhabited Villages Uninhabited Villages Village Panchayat Intermediate Panchayat	11-24
	Demographics (2011)	
4	Population Households Rural/Urban Population Villages by Population Size Sex Ratio (Total & 0-6 Years) Religious Population Social Population Literacy Rate	25-26
	Electoral Features	
5	Important Dates of Last Elections Held Electors by Gender Service Electors Voters Voters Turnout Polling Stations & Average Number of Electors per Polling Station Electors by Age Group Present Elected Representatives	27-32
	Historical Summary Election Results	
6	Vote Share of Major Parties Winning Margin (Number & Percentage) Polarity of Parties Summary Result of Assembly Segment of Parliamentary Elections 2024, 2019, 2014, 2009, 2004 and 1999 Summary Result of Assembly Elections 2021, 2016, 2011, 2006, 2001, 1996, 1991, 1987, 1982 and 1977	33-52
	Polling Station Level Election Results	
7	Name and Number of Polling Station 2024, 2021, 2019, 2016, 2014, 2011 and 2009 Polling Station-wise Electors, Voters & Voters Turnout 2024, 2021, 2019, 2016, 2014, 2011 and 2009 Polling Station wise Elections Results 2024, 2021, 2019, 2016, 2014, 2011 and 2009	53-170
	Share of Assembly Constituency	
8	Share of Assembly Constituency - (Vidhan Sabha) in State, District and Parliamentary Constituency - (Lok Sabha)	171
	Socio-Economic Amenities (2011)	
9	Access to Administrative Units Agricultural, Manufacturing and Industrial Commodities Demographic Indicators Education Health & Manpower Drinking Water Supply Sanitation Entertainment and Recreations Infrastructure Power Food Allocation Distribution and Marketing of Agriculture Commodities Infrastructure Transport and Road Infrastructure Communication Banking and Financial Services Land Use Irrigation Source	173-187
10	Abbreviation & Sources	188-189
11	Disclaimer	190

Location & Political Map



Administrative Setup

List of Village Panchayat & Intermediate Panchayat (Block) Name - 2011

Village Name	Village Panchayat Name	Intermediate Panchayat Name
Adasimla	Sharta	Sabang
Agarara	Maligram	Pingla
Amarbar	Narayanbarh	Sabang
Ambigerya	Balpai	Sabang
Amda	Bhemua	Sabang
Andulia	Debhog	Sabang
Andulia	Chaulkuri	Sabang
Bagagerya	Sharta	Sabang
Baguabar	Jalchak-I	Pingla
Bahaibalpur	Bural	Sabang
Baharkundara	Bural	Sabang
Baincha	Balpai	Sabang
Balpai	Balpai	Sabang
Banai	Sharta	Sabang
Bangaldanri	Dashgram	Sabang
Banhala	Nawgaon	Sabang
Bansgerya	Nawgaon	Sabang
Bar Sahara	Nawgaon	Sabang
Barachahara	Danrra	Sabang
Barada	Mohar	Sabang
Barasati	Danrra	Sabang
Barisha	Jalchak-I	Pingla
Barjiban	Debhog	Sabang
Barkulya	Bural	Sabang
Basantapur	Debhog	Sabang
Basudebpur	Narayanbarh	Sabang
Basulya	Mohar	Sabang
Behari Chak	Mohar	Sabang
Belki	Nawgaon	Sabang

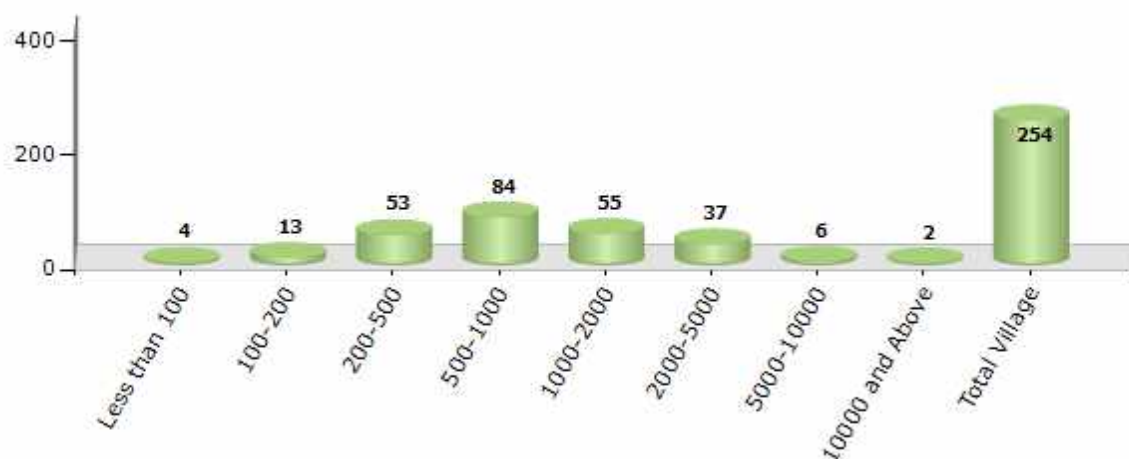
Contd....

Demographics

Number of Villages by Population Size - 2011

Less than 100	100-200	200-500	500-1000	1000-2000	2000-5000	5000-10000	10000 and Above	Total Village
4	13	53	84	55	37	6	2	254

Number of Villages by Population Size - 2011



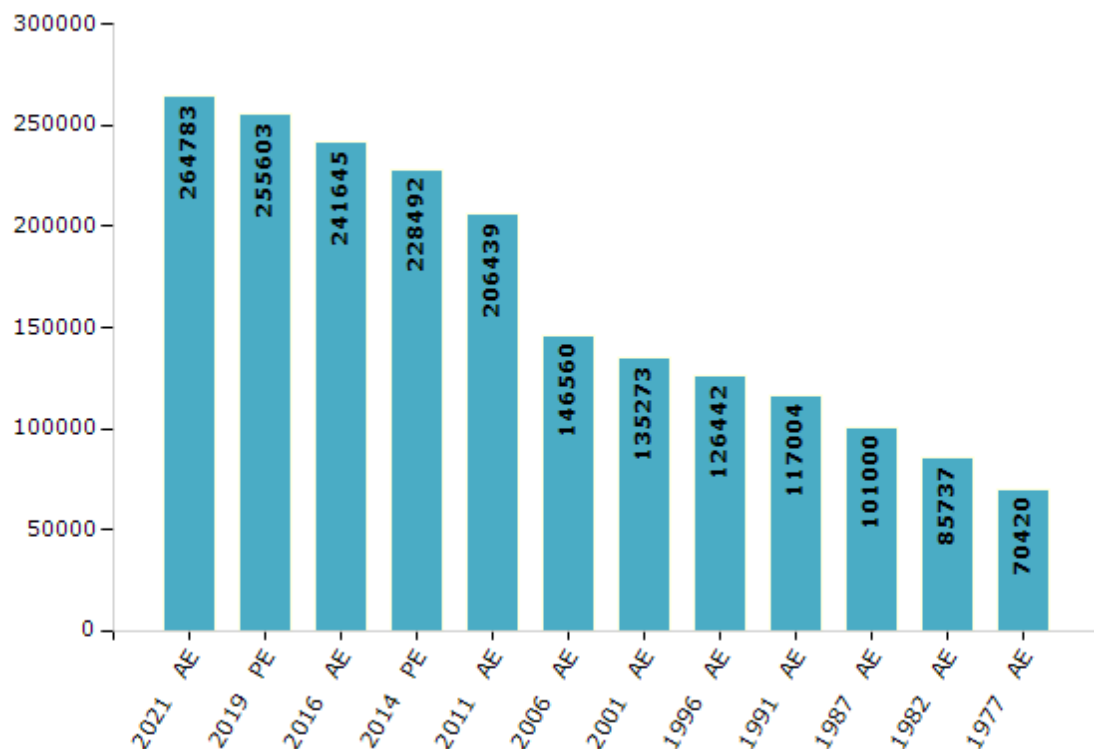
Electoral Features

Electors by Male & Female

Year	Male	Female	Others	Total
2021 AE	136601	128181	1	264783
2019 PE	132012	123591	0	255603
2016 AE	124978	116667	0	241645
2014 PE	118710	109782	0	228492
2011 AE	106902	99537	0	206439
2009 PE	-	-	-	-
2006 AE	75450	71110	-	146560
2004 PE	-	-	-	-
2001 AE	74606	60667	-	135273
1999 PE	-	-	-	-
1996 AE	63900	62542	-	126442

Year	Male	Female	Others	Total
1991 AE	59165	57839	-	117004
1987 AE	51777	49223	-	101000
1982 AE	44589	41148	-	85737
1977 AE	38725	31695	-	70420
1972 AE	-	-	-	-
1971 AE	-	-	-	-
1969 AE	-	-	-	-
1967 AE	-	-	-	-
1962 AE	-	-	-	-
1957 AE	-	-	-	-
1952 AE	-	-	-	-

Number of Electors



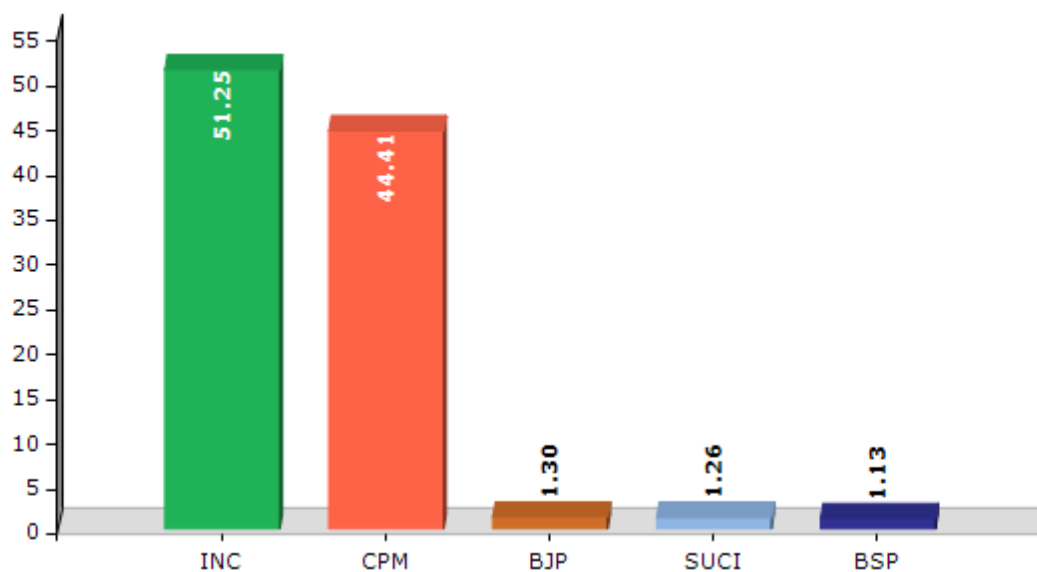
Note : AE : Assembly Election, PE : Assembly Segment of Parliamentary Election

Historical Summary Election Results

Summary Result of Assembly Election - 2011

Candidate Name	Party	Votes	Votes %
Manas Ranjan Bhunia	INC	98755	51.25
Rampada Sahoo	CPM	85571	44.41
Sabyasachi Sahu	BJP	2507	1.3
Narayan Chandra Adhikari	SUCI	2437	1.26
Narayan Ch. Samat	BSP	2171	1.13
Ramkrishna Sarkar	IND	1235	0.64

Votes Percentage of Top Parties - 2011



Polling Station Level Election Results

Number and Name of Polling Stations (PS) (2016)

Number of Polling Stations	Name of Polling Stations	Number of Polling Stations	Name of Polling Stations
1	Basantapur Jhareshwar Banibhaban At Uchitpur - Room - 1	22	Julkaipur Board Primary School - Room - 1
2	Basantapur Primary School	23	Julkaipur Mansa Mandir Icbs
3	Debhog Special Cadre Primary School - Room - 1	24	Badalpur Junior Basic School At Dihibadalpur - Room - 1
4	Debhog Lodhapara Primary School	25	Chakbadalpur Primary School - Room - 1
5	Vishindipur Junior High School - Room - 1	26	Banhala Primary School - Room - 1
6	Kharpara Primary School - Room - 1	27	Jarura Primary School - Room - 1
7	Vikni Batitaki Shishu Shiksha Kendra - Room - 1	28	Bhua Primary School - Room - 1
8	Moglanichak Primary School - Room - 1	29	Nowgan Board Primary School - Room - 1
9	Boalia Batitaki Primary School - Room - 1	30	Fatechak Primary School
10	Lakshya Primary School - Room - 1	31	Manikara Part Basic Primary School - Room - 1
11	Sabang Sajanikanta Mahavidyalaya - Room - 1	32	Sansahara Primary School - Room - 1
12	Sabang Sajanikanta Mahavidyalaya - Room - 2	33	Barsahra Board Primary School - Room - 1
13	Temathani Pallishri Board Primary School - Room - 1	34	Barsahra Board Primary School - Room - 2
14	Vikini Nischintapur Board Primary School - Room - 1	35	Malpar Vivekananda High School - Room - 1
15	Benedighi Junior High School - Room - 1	36	Churka Primary School - Room - 1
16	Vikni Batitaki Primary School At Kuchaipur - Room - 1	37	Krishna Palasi Board Primary School - Room - 1
17	Benedighi Batitaki Ssk	38	Chakgopinath Shishu Shiksha Kendra - Room - 1
18	Solageria Batitaki Primary School At Andulia - Room - 1	39	Haripura Shishu Shiksha Kendra - Room - 1
19	Srirampur Primary School - Room - 1	40	Belki Board Primary School - Room - 1
20	Gumai Primary School - Room - 1	41	Singpur Primary School - Room - 1
21	Barjiban Shishu Shiksha Kendra - Room - 1	42	Badalpur High School At Nasra - Room - 1

Contd....

Polling Station Level Election Results

Polling Station-wise Votes Secured by Overall Top Five Parties in Sabang Assembly in Assembly Election (AE) under Ghatal Parliamentary Constituency in West Bengal (2016)

Number of Polling Station	Winner - Manas Ranjan Bhunia (INC)	Runner-up - Nirmal Ghosh (AITC)	3rd - Kashinath Basu (BJP)	4th - Dinesh Maikap (SUCI)	5th - ()	NOTA	Other	Total Votes Secured
36	319	219	10	1		5		554
37	547	215	17	14		7		800
38	427	164	16	6		3		616
39	225	181	15	4		4		429
40	840	246	24	14		12		1136
41	761	138	21	20		14		954
42	452	50	2	4		2		510
43	309	104	16	3		5		437
44	793	207	22	12		19		1053
45	715	125	24	10		10		884
46	298	114	19	3		1		435
47	305	100	14	0		2		421
48	620	213	28	13		5		879
49	330	107	27	6		7		477
50	583	261	35	26		12		917
51	540	469	11	14		3		1037
52	434	76	4	3		3		520
53	485	194	16	8		6		709
54	373	173	18	5		5		574
55	523	170	35	9		6		743
56	658	173	33	10		11		885
57	564	171	27	11		6		779
58	480	71	17	7		4		579
59	488	186	20	10		5		709
60	686	268	62	19		14		1049
61	420	162	30	14		4		630
62	294	176	24	7		7		508
63	242	62	4	3		1		312
64	612	240	13	2		4		871
65	498	354	17	9		10		888
66	341	305	21	8		12		687
67	414	245	12	1		5		677
68	336	315	10	6		3		670
69	144	358	7	4		2		515
70	870	265	15	7		9		1166

Contd....

Polling Station Level Election Results

Winner, Runner-up and 3rd Party Position & Winning Margin According to Polling Stations in Sabang Assembly in Assembly Election (AE) under Ghatal Parliamentary Constituency in West Bengal (2016)

Polling Station Number	Winner Party	Winner Votes (%)	Runner-up Party	Runner-up Votes (%)	Winning Margin Votes (%)	Third Party	Third Party Votes (%)	Other Votes (%)
75	INC	507 (66.45)	AITC	224 (29.36)	283 (37.09)	BJP	12 (1.57)	20 (2.62)
76	INC	472 (48.46)	AITC	465 (47.74)	7 (0.72)	BJP	22 (2.26)	15 (1.54)
77	AITC	184 (57.5)	INC	131 (40.94)	53 (16.56)	BJP	4 (1.25)	1 (0.31)
78	INC	485 (72.93)	AITC	163 (24.51)	322 (48.42)	BJP	9 (1.35)	8 (1.2)
79	INC	244 (43.57)	SUCI	163 (29.11)	81 (14.46)	AITC	142 (25.36)	11 (1.96)
80	INC	451 (67.92)	AITC	183 (27.56)	268 (40.36)	SUCI	13 (1.96)	17 (2.56)
81	INC	486 (73.41)	AITC	159 (24.02)	327 (49.39)	BJP	7 (1.06)	10 (1.51)
82	INC	329 (57.12)	AITC	203 (35.24)	126 (21.88)	SUCI	17 (2.95)	27 (4.69)
83	INC	503 (67.7)	AITC	210 (28.26)	293 (39.44)	BJP	14 (1.88)	16 (2.15)
84	INC	602 (57.72)	AITC	383 (36.72)	219 (21)	SUCI	37 (3.55)	21 (2.01)
85	INC	690 (70.19)	AITC	250 (25.43)	440 (44.76)	BJP	21 (2.14)	22 (2.24)
86	INC	521 (68.92)	AITC	206 (27.25)	315 (41.67)	BJP	21 (2.78)	8 (1.06)
87	INC	484 (57.28)	AITC	335 (39.64)	149 (17.64)	BJP	13 (1.54)	13 (1.54)
88	INC	443 (69.33)	AITC	167 (26.13)	276 (43.2)	BJP	13 (2.03)	16 (2.5)
89	INC	431 (73.42)	AITC	130 (22.15)	301 (51.27)	BJP	15 (2.56)	11 (1.87)
90	INC	723 (76.91)	AITC	179 (19.04)	544 (57.87)	BJP	18 (1.91)	20 (2.13)
91	INC	543 (77.13)	AITC	144 (20.45)	399 (56.68)	BJP	6 (0.85)	11 (1.56)
92	INC	337 (62.87)	AITC	186 (34.7)	151 (28.17)	BJP	7 (1.31)	6 (1.12)
93	INC	640 (73.06)	AITC	206 (23.52)	434 (49.54)	BJP	13 (1.48)	17 (1.94)
94	INC	320 (59.7)	AITC	207 (38.62)	113 (21.08)	BJP	6 (1.12)	3 (0.56)
95	INC	433 (69.39)	AITC	140 (22.44)	293 (46.95)	BJP	29 (4.65)	22 (3.53)
96	INC	345 (63.07)	AITC	183 (33.46)	162 (29.61)	BJP	16 (2.93)	3 (0.55)
97	INC	588 (69.92)	AITC	228 (27.11)	360 (42.81)	BJP	12 (1.43)	13 (1.55)
98	INC	388 (71.32)	AITC	138 (25.37)	250 (45.95)	BJP	13 (2.39)	5 (0.92)
99	INC	552 (76.24)	AITC	153 (21.13)	399 (55.11)	BJP	14 (1.93)	5 (0.69)
100	INC	308 (61.72)	AITC	183 (36.67)	125 (25.05)	BJP	4 (0.8)	4 (0.8)
101	INC	493 (65.82)	AITC	227 (30.31)	266 (35.51)	BJP	17 (2.27)	12 (1.6)
102	INC	350 (64.34)	AITC	163 (29.96)	187 (34.38)	BJP	20 (3.68)	11 (2.02)
103	INC	627 (66.28)	AITC	286 (30.23)	341 (36.05)	BJP	25 (2.64)	8 (0.85)
104	INC	436 (65.17)	AITC	215 (32.14)	221 (33.03)	BJP	14 (2.09)	4 (0.6)
105	INC	450 (73.89)	AITC	138 (22.66)	312 (51.23)	BJP	13 (2.13)	8 (1.31)
106	INC	530 (79.82)	AITC	113 (17.02)	417 (62.8)	BJP	11 (1.66)	10 (1.51)
107	INC	475 (61.29)	AITC	259 (33.42)	216 (27.87)	BJP	28 (3.61)	13 (1.68)
108	INC	662 (68.89)	AITC	265 (27.58)	397 (41.31)	BJP	24 (2.5)	10 (1.04)
109	INC	567 (71.32)	AITC	177 (22.26)	390 (49.06)	BJP	28 (3.52)	23 (2.89)
110	INC	300 (81.52)	AITC	59 (16.03)	241 (65.49)	SUCI	4 (1.09)	5 (1.36)
111	INC	514 (77.64)	AITC	110 (16.62)	404 (61.02)	BJP	19 (2.87)	19 (2.87)

Contd....

Socio-Economic Amenities - Rural

Access to Education Facilities

Particulars	Number of Villages (% of Population)				
	Available	Not Available	If Not Available (Distance of Nearest Facility)		
			A	B	C
Govt. Primary School	230 (97)	24 (3)	0 (0)	0 (0)	0 (0)
Private Primary School	17 (9)	237 (91)	0 (0)	0 (0)	0 (0)
Govt. Middle School	55 (40)	199 (60)	152 (46)	14 (4)	0 (0)
Private Middle School	6 (6)	248 (94)	12 (2)	5 (1)	0 (0)
Govt. Secondary School	49 (38)	205 (62)	191 (58)	7 (1)	0 (0)
Private Secondary School	4 (1)	250 (99)	0 (0)	0 (0)	0 (0)
Govt. Senior Secondary School	20 (22)	234 (78)	160 (53)	64 (21)	0 (0)
Private Senior Secondary School	2 (0)	252 (100)	0 (0)	1 (0)	0 (0)
Govt. Arts and Science Degree College	2 (4)	252 (96)	35 (13)	83 (29)	131 (54)
Private Arts and Science Degree College	0 (0)	254 (100)	0 (0)	0 (0)	1 (0)
Govt. Engineering College	0 (0)	254 (100)	0 (0)	3 (0)	226 (86)
Private Engineering College	0 (0)	254 (100)	0 (0)	0 (0)	13 (6)
Govt. Medicine College	0 (0)	254 (100)	1 (1)	0 (0)	243 (97)
Private Medicine College	0 (0)	254 (100)	0 (0)	0 (0)	2 (1)
Govt. Management Institute	0 (0)	254 (100)	0 (0)	0 (0)	137 (51)
Private Management Institute	0 (0)	254 (100)	0 (0)	0 (0)	100 (44)
Govt. Polytechnic	0 (0)	254 (100)	0 (0)	0 (0)	209 (78)
Private Polytechnic	0 (0)	254 (100)	0 (0)	0 (0)	35 (20)
Govt. Vocational Training School/ITI	3 (3)	251 (97)	36 (14)	77 (22)	117 (53)
Private Vocational Training School/ITI	1 (0)	253 (100)	0 (0)	0 (0)	11 (5)
Govt. Non Formal Training Centre	3 (1)	251 (99)	14 (6)	9 (6)	81 (29)
Private Non Formal Training Centre	1 (0)	253 (100)	0 (0)	5 (2)	33 (14)
Govt. School For Disabled	0 (0)	254 (100)	1 (0)	2 (1)	150 (53)
Private School For Disabled	0 (0)	254 (100)	2 (1)	16 (10)	52 (22)
Government Others	2 (1)	252 (99)	0 (0)	0 (0)	0 (0)
Private Others	0 (0)	254 (100)	0 (0)	0 (0)	0 (0)

Note : Distance A : Less than 5 km; B : Between 5-10 km; C : 10+ km.; Source : Data Analysis is based on 2011 Census.

DISCLAIMER

The Terms of Use and Disclaimer of Datanet India Private Limited (hereinafter referred to as "Datanet") for use of this analysis report of **Sabang Assembly Constituency (Sabang Vidhan Sabha)** :-

1. **Assembly Factbook™** is a Registered Trade Mark owned by Datanet.
2. All the maps are sketched and graphical representation only and have not been drawn to the scale and also not to represent the actual geographical area or boundary of the unit.
3. The data for the aforesaid analysis is based on authentic sources and has been culled from the various publications of Census, CSO and NSSO for district and block level data, various central and state government departments, Central & State Elections Commissions and the concerned Returning Officers' releases, Electoral Rolls, Election results and allied publications, internal assessment, surveys, estimates and analysis. Therefore, certain adjustment of data at micro level may have been done to arrive closer to the macro data.
4. Data have been provided on an "As Is" and "As AVAILABLE" basis
5. The colours shown in the maps or diagram and charts of a particular party, alliance or AC are indicative and do not represent them.
6. This publication which includes maps, sheets, graphs and data would be the property under copyright of Datanet only. The user may use these for its internal study, analysis and research purposes. It's public display, re-selling or any commercial uses by the user are not allowed.
7. Datanet has taken due care and caution in compilation and processing of data and allied information, but does not guarantee the accuracy, adequacy or completeness of any information/analysis and will be not responsible for any errors or omissions or for the results obtained from the use of such information/analysis.
8. All the contents for the publication have been culled from various authentic sources and Datanet reasonably believes such sources to be reliable, but does not make any representations, express or implied as to the accuracy or fitness of use of such information. The information or contents of the information/analysis do not constitute advice and should not be relied upon in making (or refraining from making) any decision. Any reliance placed upon the information provided by Datanet is the sole responsibility and strictly at the user's risk.
9. In no event will Datanet be liable for any damages (including, without limitation, damages for loss of business projects, or loss of profits) arising in contract, tort or otherwise from the use of or inability to use any of its contents, or from any action taken (or refrained from being taken) as a result of using the analysis or any of its contents. Datanet its directors, owners, editors, officials, employees, distributor and agents or any associate will not be liable for any errors in the information contained or any consequences arising from the use of the contents of the provided information/analysis.
10. If any provision of these terms and conditions is held invalid or illegal or unenforceable for any reason by any court of competent jurisdiction, such provision shall be severed and the remainder of provisions of the terms and conditions shall continue in full force and effect as if the Term of Use had been executed with the invalid, illegal or unenforceable provision eliminated.
11. If there are any discrepancies in the information provided, please bring it to attention of Datanet for suitable rectification measures.

Buy Online This Complete Book At
Datanet India eBooks Store

www.indiastatpublications.com

or go directly at

[http://www.indiastatpublications.com/
Assembly_factbook/West_Bengal/Ghatal/ Sabang](http://www.indiastatpublications.com/Assembly_factbook/West_Bengal/Ghatal/Sabang)

 **india**stat**elections**

