



West Bengal

Assembly Factbook™

Balagarh Assembly Constituency



Key Electoral Data of Balagarh
Assembly Constituency (Vidhan Sabha)

West Bengal
Assembly FactbookTM
Balagarh Assembly Constituency



Balagarh Vidhan Sabha

Editor & Director

Dr. R.K. Thukral

Research Editor

Dr. Shafeeq Rahman

Compiled, Researched and Published by Datanet India Pvt. Ltd.

D-100, 1st Floor,

Okhla Industrial Area, Phase-I,
New Delhi- 110020.

Ph.: 91-11- 43580781-84

Email : support@indiastatpublications.com

Website : www.indiastatelections.com

Online Book Store :

www.indiastatpublications.com

Report No. : AFB/WB-191-0125

ISBN : 978-93-5293-571-0

First Edition : January, 2018

Eighth Updated Edition : January, 2025

Price : Rs. 11500/-

US\$ 310

© Datanet India Pvt. Ltd.

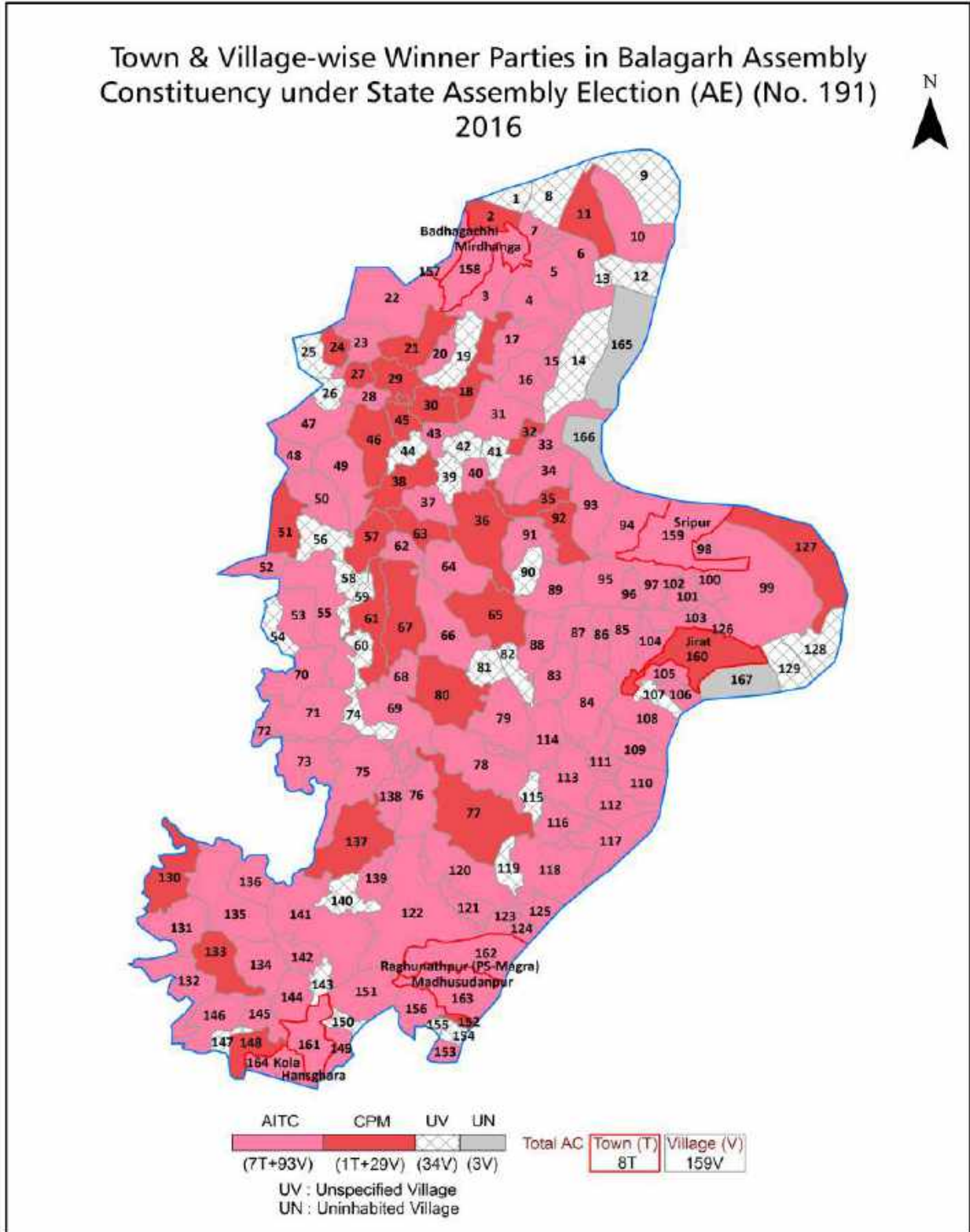
All rights reserved. No part of this book may be reproduced, stored in a retrieval system or transmitted in any form or by any means, mechanical photocopying, photographing, scanning, recording or otherwise without the prior written permission of the publisher. Please refer to Disclaimer at page no. 183 for the use of this publication.

Printed in India

Contents

No.	Particulars	Page No.
	Introduction	
1	Assembly Constituency - (Vidhan Sabha) at a Glance Features of Assembly as per Delimitation Commission of India (2008)	1-2
	Location and Political Maps	
2	Location Map Boundaries of Assembly Constituency - (Vidhan Sabha) in District Boundaries of Assembly Constituency under Parliamentary Constituency - (Lok Sabha) Town & Village-wise Winner Parties- 2024, 2021, 2019, 2016, 2014, 2011 and 2009	3-10
	Administrative Setup (2011)	
3	District Sub-district Towns Villages Inhabited Villages Uninhabited Villages Village Panchayat Intermediate Panchayat	11-19
	Demographics (2011)	
4	Population Households Rural/Urban Population Towns and Villages by Population Size Sex Ratio (Total & 0-6 Years) Religious Population Social Population Literacy Rate	20-21
	Electoral Features	
5	Important Dates of Last Elections Held Electors by Gender Service Electors Voters Voters Turnout Polling Stations & Average Number of Electors per Polling Station Electors by Age Group Present Elected Representatives	22-27
	Historical Summary Election Results	
6	Vote Share of Major Parties Winning Margin (Number & Percentage) Polarity of Parties Summary Result of Assembly Segment of Parliamentary Elections 2024, 2019, 2014, 2009, 2004 and 1999 Summary Result of Assembly Elections 2021, 2016, 2011, 2006, 2001, 1996, 1991, 1987, 1982, 1977, 1972, 1971, 1969, 1967, 1962, 1957 and 1952	28-53
	Polling Station Level Election Results	
7	Name and Number of Polling Station 2024, 2021, 2019, 2016, 2014, 2011 and 2009 Polling Station-wise Electors, Voters & Voters Turnout 2024, 2021, 2019, 2016, 2014, 2011 and 2009 Polling Station wise Elections Results 2024, 2021, 2019, 2016, 2014, 2011 and 2009	54-163
	Share of Assembly Constituency	
8	Share of Assembly Constituency - (Vidhan Sabha) in State, District and Parliamentary Constituency - (Lok Sabha)	164
	Socio-Economic Amenities (2011)	
9	Access to Administrative Units Agricultural, Manufacturing and Industrial Commodities Demographic Indicators Education Health & Manpower Drinking Water Supply Sanitation Entertainment and Recreations Infrastructure Power Food Allocation Distribution and Marketing of Agriculture Commodities Infrastructure Transport and Road Infrastructure Communication Banking and Financial Services Land Use Irrigation Source	166-180
10	Abbreviation & Sources	181-182
11	Disclaimer	183

Location & Political Map



Administrative Setup

List of Village Panchayat & Intermediate Panchayat (Block) Name - 2011

Village Name	Village Panchayat Name	Intermediate Panchayat Name
Abdulpur	Somra-I	Balagarh
Ahmadpur	Jirat	Balagarh
Aida Kismat	Guptipara-II	Balagarh
Alisa Garia	Bakliadhobapara	Balagarh
Arazi Aschitpur	Dumurdahanityanandapur-I	Balagarh
Arazi Bhabanipur	Sripur-Balagarh	Balagarh
Arazi Guptipara	Guptipara-II	Balagarh
Asanpur	Jirat	Balagarh
Aschitpur	Dumurdahanityanandapur-I	Balagarh
Asfal	Digsuihoyera	Chinsurah - Magra
Babla	Ektarpur	Balagarh
Baga	Dumurdahanityanandapur-I	Balagarh
Bagri	Digsuihoyera	Chinsurah - Magra
Baksagari	Jirat	Balagarh
Bakulia	Bakliadhobapara	Balagarh
Balagarh	Sripur-Balagarh	Balagarh
Baligari	Somra-II	Balagarh
Baneswarpur	Sijakamalpur	Balagarh
Bankipur	Somra-I	Balagarh
Banpara	Chandrahati-II	Chinsurah - Magra
Bara Nekua	Bakliadhobapara	Balagarh
Barail	Sijakamalpur	Balagarh
Baruipara	Sripur-Balagarh	Balagarh
Basantapur	Jirat	Balagarh
Basna	Ektarpur	Balagarh
Basuki	Bakliadhobapara	Balagarh
Batna	Ektarpur	Balagarh
Beleswar	Ektarpur	Balagarh
Belgachhi	Somra-II	Balagarh

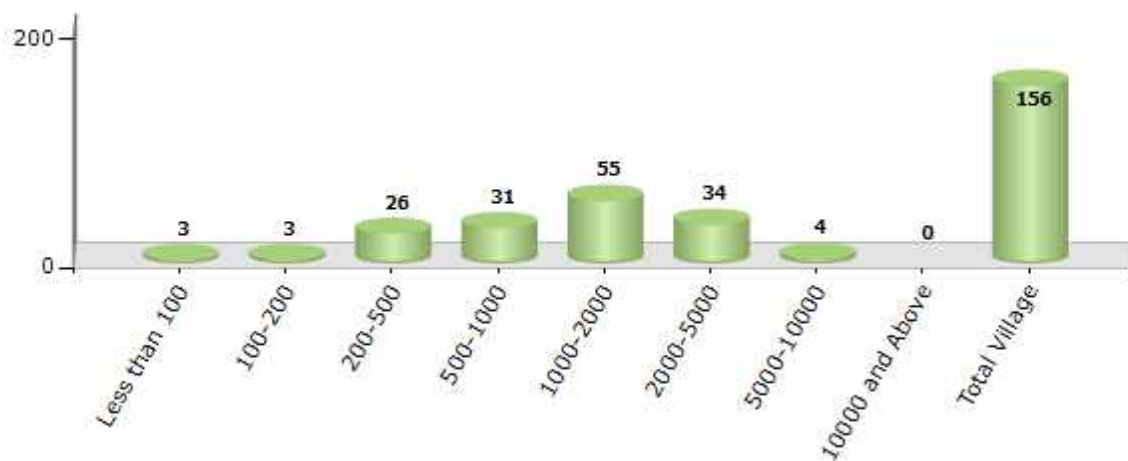
Contd....

Demographics

Number of Villages by Population Size - 2011

Less than 100	100-200	200-500	500-1000	1000-2000	2000-5000	5000-10000	10000 and Above	Total Village
3	3	26	31	55	34	4	0	156

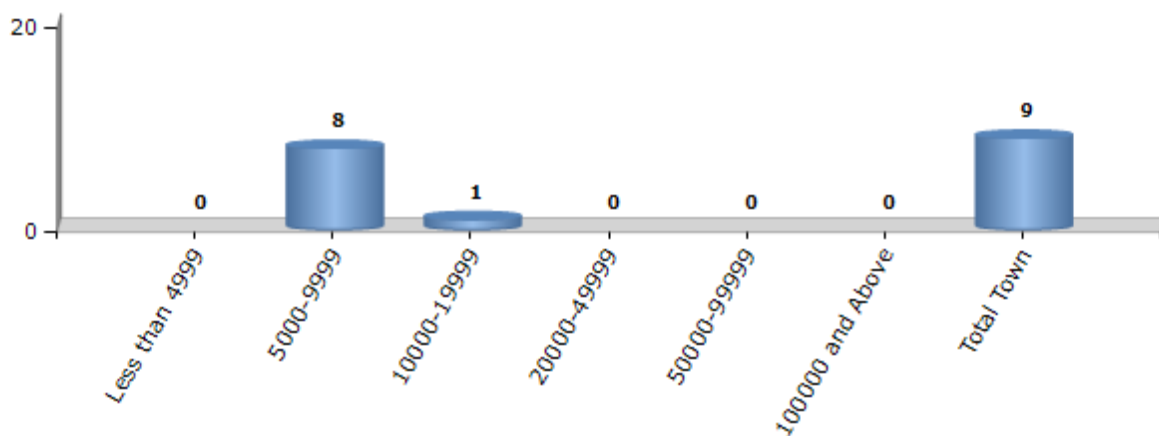
Number of Villages by Population Size - 2011



Number of Towns by Population Size - 2011

Less than 4999	5000-9999	10000-19999	20000-49999	50000-99999	100000 and Above	Total Town
0	8	1	0	0	0	9

Number of Towns by Population Size - 2011

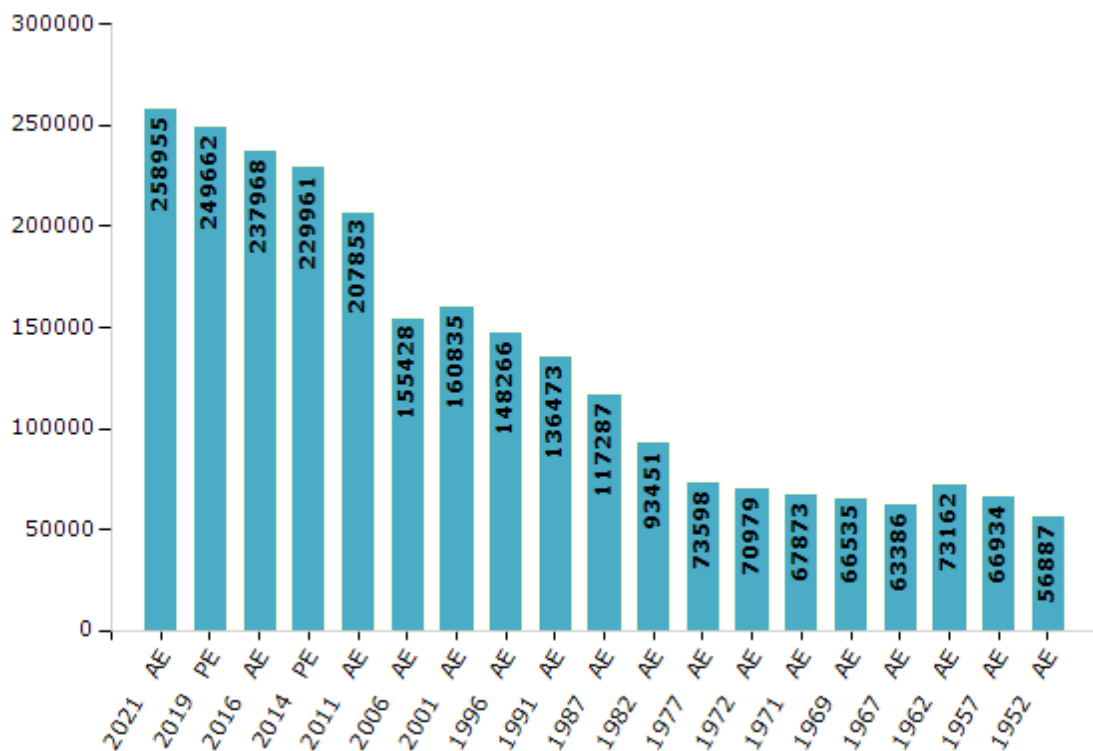


Electoral Features

Electors by Male & Female

Year	Male	Female	Others	Total	Year	Male	Female	Others	Total
2021 AE	131223	127725	7	258955	1991 AE	70046	66427	-	136473
2019 PE	127354	122303	5	249662	1987 AE	66376	50911	-	117287
2016 AE	122536	115430	2	237968	1982 AE	49537	43914	-	93451
2014 PE	119388	110571	2	229961	1977 AE	40679	32919	-	73598
2011 AE	108677	99176	0	207853	1972 AE	38257	32722	-	70979
2009 PE	-	-	-	-	1971 AE	36651	31222	-	67873
2006 AE	81749	73679	-	155428	1969 AE	35270	31265	-	66535
2004 PE	-	-	-	-	1967 AE	-	-	-	63386
2001 AE	82589	78246	-	160835	1962 AE	-	-	-	73162
1999 PE	-	-	-	-	1957 AE	-	-	-	66934
1996 AE	75383	72883	-	148266	1952 AE	-	-	-	56887

Number of Electors



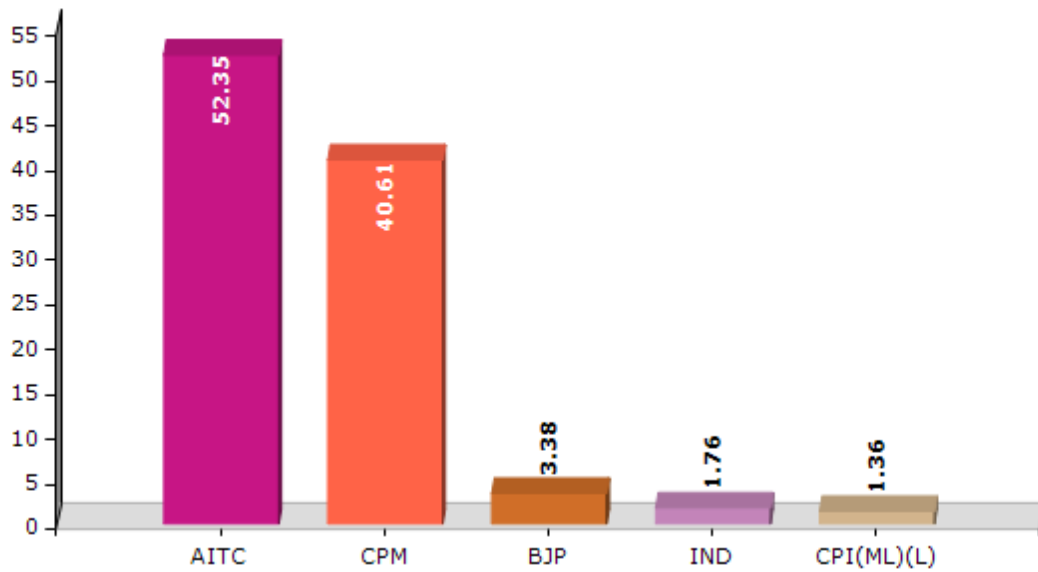
Note : AE : Assembly Election, PE : Assembly Segment of Parliamentary Election

Historical Summary Election Results

Summary Result of Assembly Election - 2011

Candidate Name	Party	Votes	Votes %
Asim Kumar Majhi	AITC	96254	52.35
Bhuban Pramanick	CPM	74671	40.61
Bangshi Rauth	BJP	6223	3.38
Monoj Mistri	IND	3232	1.76
Gautam Mondal	CPI(ML)(L)	2493	1.36
Sanjib Malik	JDP	994	0.54

Votes Percentage of Top Parties - 2011



Polling Station Level Election Results

Number and Name of Polling Stations (PS) (2016)

Number of Polling Stations	Name of Polling Stations	Number of Polling Stations	Name of Polling Stations
1	Nityapranabanda Math High School,Room No. 1	22	Guptipara Bandhab Sammilani Pry. School,Room No. 2
2	Nityapranabanda Math High School,Room No. 2	23	Guptipara Hindu Balika Bidyalaya, Roomno. 1
3	Bandhagachi Swamiji Pry. School, Roomno. 1	24	Guptipara Hindu Balika Bidyalaya, Roomno. 2
4	Bandhagachi Swamiji Pry. School, Roomno. 2	25	Guptipara Girls' High School, Room No. 1
5	Guptipara High School Room No 1	26	Guptipara Girls' High School, Room No. 2
6	Mirdanga G.S.F.,P. School, Room No. 1	27	Satyabrata Balika Vidyalaya Room No 1
7	Mirdanga G.S.F.,P. School, Room No. 2	28	Fatepur S. S. K.Room No 1
8	Saradanagar Sishu Sikshya Kendra.Roomno 1	29	Fatepur F.P. School. Room No 1
9	Mirdanga 2 Govt. Colony Sishu Sikshakandra, Room No. 1	30	Arjanagar Pry School Room No 1
10	Mirdanga 2 Govt. Colony Sishu Sikshakandra, Room No. 2	31	Satyabrata Balika Vidyalaya Room No 1
11	Bandhagachi G.S.F.P. School, Room No 1	32	Ayda Binapani F.P.School Room No 1
12	Bandhagachi G.S.F.P. School, Room No 2	33	Ayda Kismat Pry. School Room No 1
13	Bandhagachi G.S.F.P. School, Room No 3	34	Gosaindanga Satyadeb Pathshala, Roomno. 1
14	Mirdanga F.P. School Room No 1	35	Gosaindanga Satyadeb Pathshala, Roomno. 2
15	Krishnabaticar High School, Room No. 1	36	Gosaindanga High School Room No 1
16	Krishnabaticar High School, Room No. 2	37	Kamardanga Jr. Basic School Room No 1
17	Fultala Basanta Smriti G.S.F.P. School,Room No. 1	38	Paigachi F.P. School, Room No. 1
18	Fultala Basanta Smriti G.S.F.P. School,Room No. 2	39	Paigachi F.P. School, Room No. 2
19	Krishnabaticar Pry.School, Room No. 1	40	Abdulpur F.P. School, Room No. 1
20	Krishnabaticar Pry.School, Room No. 2	41	Abdulpur F.P. School, Room No. 2
21	Guptipara Bandhab Sammilani Pry. School,Room No. 1	42	Natagarh High School, Room No. 1

Contd....

Polling Station Level Election Results

Polling Station-wise Votes Secured by Overall Top Five Parties in Balagarh Assembly in Assembly Election (AE) under Hooghly Parliamentary Constituency in West Bengal (2016)

Number of Polling Station	Winner - Ashim Kumar Majhi (AITC)	Runner-up - Panchu Gopal Mondal (CPM)	3rd - Subash Chandra Halder (BJP)	4th - Subrata Mondal (PDS)	5th - Gautam Mondal (CPI(ML) (L))	NOTA	Other	Total Votes Secured
36	457	441	57	12	5	23	0	995
37	579	163	180	8	8	22	0	960
38	393	184	20	7	1	8	0	613
39	353	175	64	4	5	10	0	611
40	470	164	68	5	9	21	0	737
41	307	307	66	3	9	13	0	705
42	303	173	71	2	5	11	0	565
43	457	169	73	7	6	12	0	724
44	332	414	109	21	4	12	0	892
45	261	224	88	2	4	9	0	588
46	461	324	19	4	6	15	0	829
47	281	272	58	9	7	14	0	641
48	192	276	42	10	11	9	0	540
49	383	313	95	11	26	16	0	844
50	401	291	30	4	7	15	0	748
51	406	290	46	9	3	22	0	776
52	164	165	27	5	3	11	0	375
53	425	456	74	11	13	8	0	987
54	367	483	47	11	4	13	0	925
55	294	373	42	5	15	18	0	747
56	210	151	18	6	0	0	0	385
57	345	418	57	12	3	14	0	849
58	409	422	81	11	6	20	0	949
59	279	361	44	8	6	12	0	710
60	291	200	48	3	3	14	0	559
61	222	230	32	9	6	10	0	509
62	290	240	23	10	4	8	0	575
63	260	264	20	3	2	5	0	554
64	325	277	29	4	3	5	0	643
65	221	178	46	1	5	8	0	459
66	358	524	44	18	13	13	0	970
67	348	177	86	1	6	13	0	631
68	342	225	93	9	3	11	0	683
69	343	99	43	4	3	5	0	497
70	225	318	35	3	3	2	0	586

Contd....

Polling Station Level Election Results

Winner, Runner-up and 3rd Party Position & Winning Margin According to Polling Stations in Balagarh Assembly in Assembly Election (AE) under Hooghly Parliamentary Constituency in West Bengal (2016)

Polling Station Number	Winner Party	Winner Votes (%)	Runner-up Party	Runner-up Votes (%)	Winning Margin Votes (%)	Third Party	Third Party Votes (%)	Other Votes (%)
75	CPM	409 (58.76)	AITC	172 (24.71)	237 (34.05)	BJP	80 (11.49)	35 (5.03)
76	AITC	297 (42.49)	CPM	283 (40.49)	14 (2)	BJP	101 (14.45)	18 (2.58)
77	CPM	270 (41.1)	AITC	252 (38.36)	18 (2.74)	BJP	97 (14.76)	38 (5.78)
78	AITC	391 (45.78)	CPM	350 (40.98)	41 (4.8)	BJP	79 (9.25)	34 (3.98)
79	AITC	334 (66.8)	CPM	84 (16.8)	250 (50)	BJP	52 (10.4)	30 (6)
80	AITC	418 (53.11)	CPM	254 (32.27)	164 (20.84)	BJP	96 (12.2)	19 (2.41)
81	AITC	263 (57.3)	CPM	122 (26.58)	141 (30.72)	BJP	59 (12.85)	15 (3.27)
82	AITC	371 (52.18)	CPM	259 (36.43)	112 (15.75)	BJP	57 (8.02)	24 (3.38)
83	CPM	508 (50.35)	AITC	378 (37.46)	130 (12.89)	BJP	79 (7.83)	44 (4.36)
84	CPM	315 (41.18)	AITC	308 (40.26)	7 (0.92)	BJP	120 (15.69)	22 (2.88)
85	AITC	345 (54.85)	CPM	232 (36.88)	113 (17.97)	BJP	31 (4.93)	21 (3.34)
86	CPM	527 (59.28)	AITC	173 (19.46)	354 (39.82)	BJP	168 (18.9)	21 (2.36)
87	CPM	224 (44.36)	AITC	202 (40)	22 (4.36)	BJP	49 (9.7)	30 (5.94)
88	AITC	248 (43.74)	CPM	188 (33.16)	60 (10.58)	BJP	103 (18.17)	28 (4.94)
89	AITC	447 (55.12)	CPM	247 (30.46)	200 (24.66)	BJP	83 (10.23)	34 (4.19)
90	AITC	395 (46.64)	CPM	327 (38.61)	68 (8.03)	BJP	99 (11.69)	26 (3.07)
91	CPM	410 (48.64)	AITC	238 (28.23)	172 (20.41)	BJP	164 (19.45)	31 (3.68)
92	AITC	278 (39.04)	CPM	245 (34.41)	33 (4.63)	BJP	156 (21.91)	33 (4.63)
93	AITC	257 (47.77)	CPM	224 (41.64)	33 (6.13)	BJP	46 (8.55)	11 (2.04)
94	AITC	248 (45.59)	CPM	211 (38.79)	37 (6.8)	BJP	55 (10.11)	30 (5.51)
95	CPM	321 (57.84)	AITC	155 (27.93)	166 (29.91)	BJP	49 (8.83)	30 (5.41)
96	AITC	238 (48.47)	CPM	198 (40.33)	40 (8.14)	BJP	40 (8.15)	15 (3.05)
97	CPM	546 (45.01)	AITC	533 (43.94)	13 (1.07)	BJP	80 (6.6)	54 (4.45)
98	CPM	366 (54.95)	AITC	216 (32.43)	150 (22.52)	BJP	48 (7.21)	36 (5.41)
99	CPM	403 (47.64)	AITC	363 (42.91)	40 (4.73)	BJP	45 (5.32)	35 (4.14)
100	CPM	369 (50.14)	AITC	251 (34.1)	118 (16.04)	BJP	92 (12.5)	24 (3.26)
101	AITC	356 (53.53)	CPM	189 (28.42)	167 (25.11)	BJP	101 (15.19)	19 (2.86)
102	AITC	445 (52.54)	CPM	316 (37.31)	129 (15.23)	BJP	42 (4.96)	44 (5.19)
103	AITC	277 (46.55)	CPM	251 (42.18)	26 (4.37)	BJP	46 (7.73)	21 (3.53)
104	AITC	305 (50.16)	CPM	248 (40.79)	57 (9.37)	BJP	37 (6.09)	18 (2.96)
105	AITC	440 (72.49)	CPM	111 (18.29)	329 (54.2)	BJP	40 (6.59)	16 (2.64)
106	AITC	339 (58.85)	CPM	212 (36.81)	127 (22.04)	BJP	8 (1.39)	17 (2.95)
107	AITC	289 (50.79)	CPM	212 (37.26)	77 (13.53)	BJP	42 (7.38)	26 (4.57)
108	AITC	346 (53.4)	CPM	248 (38.27)	98 (15.13)	BJP	28 (4.32)	26 (4.01)
109	AITC	366 (55.71)	CPM	192 (29.22)	174 (26.49)	BJP	70 (10.65)	29 (4.41)
110	AITC	333 (53.97)	CPM	205 (33.23)	128 (20.74)	BJP	51 (8.27)	28 (4.54)
111	AITC	434 (50.41)	CPM	298 (34.61)	136 (15.8)	BJP	98 (11.38)	31 (3.6)

Contd....

Socio-Economic Amenities - Rural

Access to Education Facilities

Particulars	Number of Villages (% of Population)				
	Available	Not Available	If Not Available (Distance of Nearest Facility)		
			A	B	C
Govt. Primary School	142 (97)	14 (3)	0 (0)	0 (0)	0 (0)
Private Primary School	2 (3)	154 (97)	0 (0)	0 (0)	0 (0)
Govt. Middle School	32 (35)	124 (65)	59 (33)	11 (3)	0 (0)
Private Middle School	0 (0)	156 (100)	0 (0)	3 (3)	0 (0)
Govt. Secondary School	24 (30)	132 (70)	88 (49)	11 (5)	0 (0)
Private Secondary School	0 (0)	156 (100)	0 (0)	1 (0)	0 (0)
Govt. Senior Secondary School	16 (18)	140 (82)	88 (54)	22 (13)	0 (0)
Private Senior Secondary School	0 (0)	156 (100)	0 (0)	1 (0)	0 (0)
Govt. Arts and Science Degree College	1 (1)	155 (99)	24 (14)	87 (58)	27 (15)
Private Arts and Science Degree College	0 (0)	156 (100)	0 (0)	0 (0)	0 (0)
Govt. Engineering College	0 (0)	156 (100)	2 (0)	6 (5)	6 (5)
Private Engineering College	1 (0)	155 (100)	13 (12)	38 (23)	65 (40)
Govt. Medicine College	0 (0)	156 (100)	1 (0)	4 (3)	99 (65)
Private Medicine College	0 (0)	156 (100)	0 (0)	0 (0)	2 (1)
Govt. Management Institute	0 (0)	156 (100)	0 (0)	1 (2)	43 (30)
Private Management Institute	0 (0)	156 (100)	1 (1)	4 (2)	48 (31)
Govt. Polytechnic	0 (0)	156 (100)	1 (0)	6 (2)	13 (8)
Private Polytechnic	10 (5)	146 (95)	13 (12)	46 (29)	48 (31)
Govt. Vocational Training School/ITI	2 (3)	154 (97)	22 (12)	17 (11)	56 (35)
Private Vocational Training School/ITI	0 (0)	156 (100)	3 (3)	20 (11)	2 (4)
Govt. Non Formal Training Centre	2 (1)	154 (99)	4 (3)	6 (4)	11 (11)
Private Non Formal Training Centre	2 (2)	154 (98)	0 (0)	0 (0)	4 (5)
Govt. School For Disabled	1 (0)	155 (100)	0 (0)	2 (2)	26 (21)
Private School For Disabled	0 (0)	156 (100)	13 (8)	3 (1)	72 (44)
Government Others	0 (0)	156 (100)	0 (0)	0 (0)	0 (0)
Private Others	0 (0)	156 (100)	0 (0)	0 (0)	0 (0)

Note : Distance A : Less than 5 km; B : Between 5-10 km; C : 10+ km.; Source : Data Analysis is based on 2011 Census.

DISCLAIMER

The Terms of Use and Disclaimer of Datanet India Private Limited (hereinafter referred to as "Datanet") for use of this analysis report of **Balagarh Assembly Constituency (Balagarh Vidhan Sabha)** :-

1. **Assembly Factbook™** is a Registered Trade Mark owned by Datanet.
2. All the maps are sketched and graphical representation only and have not been drawn to the scale and also not to represent the actual geographical area or boundary of the unit.
3. The data for the aforesaid analysis is based on authentic sources and has been culled from the various publications of Census, CSO and NSSO for district and block level data, various central and state government departments, Central & State Elections Commissions and the concerned Returning Officers' releases, Electoral Rolls, Election results and allied publications, internal assessment, surveys, estimates and analysis. Therefore, certain adjustment of data at micro level may have been done to arrive closer to the macro data.
4. Data have been provided on an "As Is" and "As AVAILABLE" basis
5. The colours shown in the maps or diagram and charts of a particular party, alliance or AC are indicative and do not represent them.
6. This publication which includes maps, sheets, graphs and data would be the property under copyright of Datanet only. The user may use these for its internal study, analysis and research purposes. It's public display, re-selling or any commercial uses by the user are not allowed.
7. Datanet has taken due care and caution in compilation and processing of data and allied information, but does not guarantee the accuracy, adequacy or completeness of any information/analysis and will be not responsible for any errors or omissions or for the results obtained from the use of such information/analysis.
8. All the contents for the publication have been culled from various authentic sources and Datanet reasonably believes such sources to be reliable, but does not make any representations, express or implied as to the accuracy or fitness of use of such information. The information or contents of the information/analysis do not constitute advice and should not be relied upon in making (or refraining from making) any decision. Any reliance placed upon the information provided by Datanet is the sole responsibility and strictly at the user's risk.
9. In no event will Datanet be liable for any damages (including, without limitation, damages for loss of business projects, or loss of profits) arising in contract, tort or otherwise from the use of or inability to use any of its contents, or from any action taken (or refrained from being taken) as a result of using the analysis or any of its contents. Datanet its directors, owners, editors, officials, employees, distributor and agents or any associate will not be liable for any errors in the information contained or any consequences arising from the use of the contents of the provided information/analysis.
10. If any provision of these terms and conditions is held invalid or illegal or unenforceable for any reason by any court of competent jurisdiction, such provision shall be severed and the remainder of provisions of the terms and conditions shall continue in full force and effect as if the Term of Use had been executed with the invalid, illegal or unenforceable provision eliminated.
11. If there are any discrepancies in the information provided, please bring it to attention of Datanet for suitable rectification measures.

Buy Online This Complete Book At
Datanet India eBooks Store

www.indiastatpublications.com

or go directly at

[http://www.indiastatpublications.com/
Assembly_factbook/West_Bengal/Hooghly/ Balagarh](http://www.indiastatpublications.com/Assembly_factbook/West_Bengal/Hooghly/Balagarh)

 **india**stat**elections**

