



West Bengal

Assembly Factbook™

Singur Assembly Constituency



Key Electoral Data of Singur
Assembly Constituency (Vidhan Sabha)

West Bengal
Assembly FactbookTM
Singur Assembly Constituency



Singur Vidhan Sabha

Editor & Director

Dr. R.K. Thukral

Research Editor

Dr. Shafeeq Rahman

Compiled, Researched and Published by Datanet India Pvt. Ltd.

D-100, 1st Floor,

Okhla Industrial Area, Phase-I,
New Delhi- 110020.

Ph.: 91-11- 43580781-84

Email : support@indiastatpublications.com

Website : www.indiastatelections.com

Online Book Store :

www.indiastatpublications.com

Report No. : AFB/WB-188-0125

ISBN : 978-93-5293-812-4

First Edition : January, 2018

Eighth Updated Edition : January, 2025

Price : Rs. 11500/-

US\$ 310

© Datanet India Pvt. Ltd.

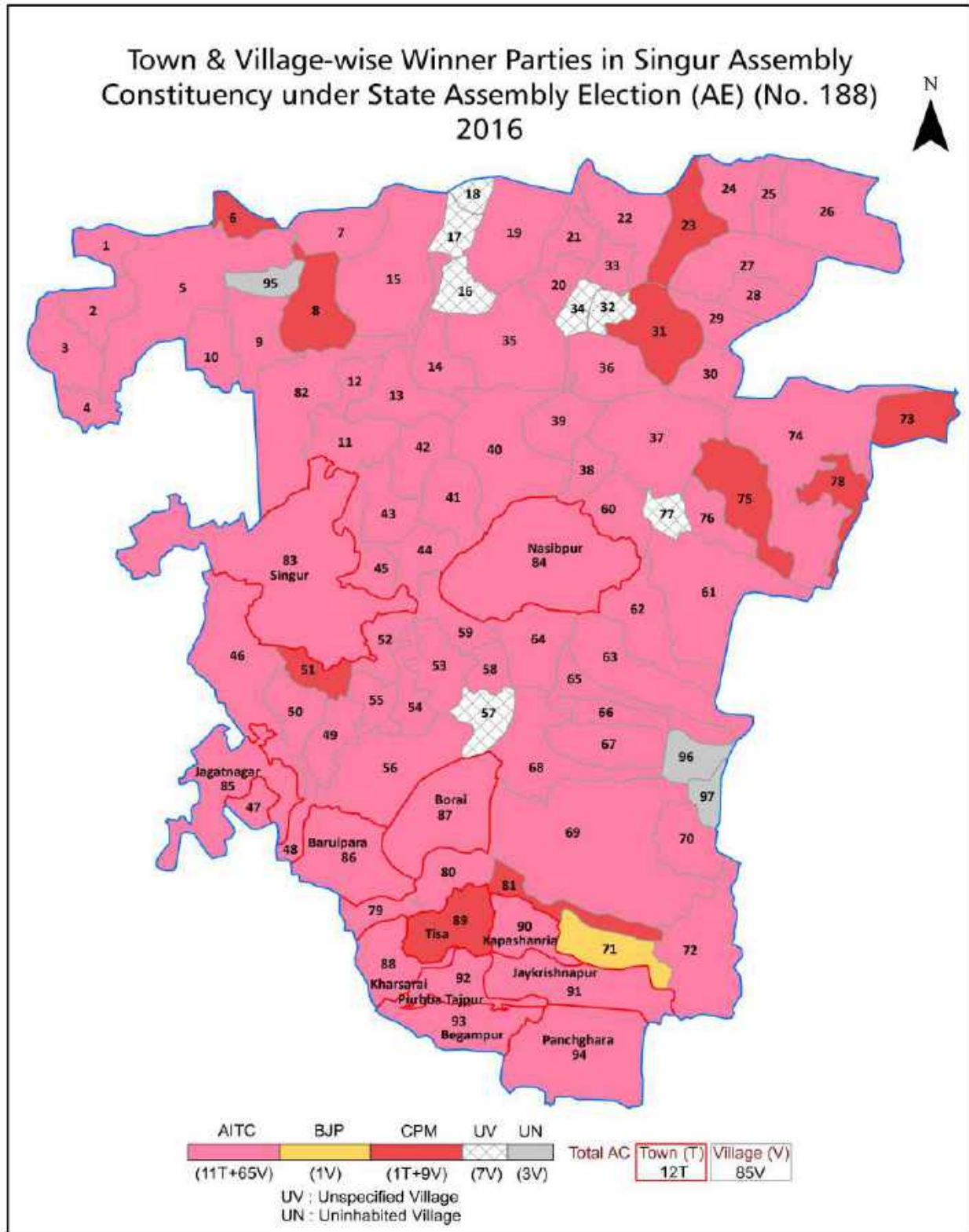
All rights reserved. No part of this book may be reproduced, stored in a retrieval system or transmitted in any form or by any means, mechanical photocopying, photographing, scanning, recording or otherwise without the prior written permission of the publisher. Please refer to Disclaimer at page no. 176 for the use of this publication.

Printed in India

Contents

No.	Particulars	Page No.
	Introduction	
1	Assembly Constituency - (Vidhan Sabha) at a Glance Features of Assembly as per Delimitation Commission of India (2008)	1-2
	Location and Political Maps	
2	Location Map Boundaries of Assembly Constituency - (Vidhan Sabha) in District Boundaries of Assembly Constituency under Parliamentary Constituency - (Lok Sabha) Town & Village-wise Winner Parties- 2024, 2021, 2019, 2016, 2014, 2011 and 2009	3-10
	Administrative Setup (2011)	
3	District Sub-district Towns Villages Inhabited Villages Uninhabited Villages Village Panchayat Intermediate Panchayat	11-15
	Demographics (2011)	
4	Population Households Rural/Urban Population Towns and Villages by Population Size Sex Ratio (Total & 0-6 Years) Religious Population Social Population Literacy Rate	16-17
	Electoral Features	
5	Important Dates of Last Elections Held Electors by Gender Service Electors Voters Voters Turnout Polling Stations & Average Number of Electors per Polling Station Electors by Age Group Present Elected Representatives	18-23
	Historical Summary Election Results	
6	Vote Share of Major Parties Winning Margin (Number & Percentage) Polarity of Parties Summary Result of Assembly Segment of Parliamentary Elections 2024, 2019, 2014, 2009, 2004 and 1999 Summary Result of Assembly Elections 2021, 2016, 2011, 2006, 2001, 1996, 1991, 1987, 1982, 1977, 1972, 1971, 1969, 1967, 1962, 1957 and 1952	24-49
	Polling Station Level Election Results	
7	Name and Number of Polling Station 2024, 2021, 2019, 2016, 2014, 2011 and 2009 Polling Station-wise Electors, Voters & Voters Turnout 2024, 2021, 2019, 2016, 2014, 2011 and 2009 Polling Station wise Elections Results 2024, 2021, 2019, 2016, 2014, 2011 and 2009	50-157
	Share of Assembly Constituency	
8	Share of Assembly Constituency - (Vidhan Sabha) in State, District and Parliamentary Constituency - (Lok Sabha)	158
	Socio-Economic Amenities (2011)	
9	Access to Administrative Units Agricultural, Manufacturing and Industrial Commodities Demographic Indicators Education Health & Manpower Drinking Water Supply Sanitation Entertainment and Recreations Infrastructure Power Food Allocation Distribution and Marketing of Agriculture Commodities Infrastructure Transport and Road Infrastructure Communication Banking and Financial Services Land Use Irrigation Source	160-173
10	Abbreviation & Sources	174-175
11	Disclaimer	176

Location & Political Map



Administrative Setup

List of Village Panchayat & Intermediate Panchayat (Block) Name - 2011

Village Name	Village Panchayat Name	Intermediate Panchayat Name
Ajabnagar	Baruiparapaltagarh	Singur
Anandanagar	Anandanagar	Singur
Athalia	Singur-II	Singur
Atisara	Anandanagar	Singur
Baburbheri	Gopalnagar	Singur
Bagdanga	Bagdangachinamore	Singur
Baharampur	Bora	Singur
Baijala	Bainchipota	Singur
Bainchipota	Bainchipota	Singur
Balarampur	Bagdangachinamore	Singur
Balitipa	Bainchipota	Singur
Bara Kamalapur	Boraipahalampur	Singur
Belegkata	Anandanagar	Singur
Benipur	Bagdangachinamore	Singur
Beraberi	Beraberi	Singur
Bhandardaha	Nasibpur	Singur
Bhartar Chak	Bainchipota	Singur
Bighati	Bighati	Singur
Biramnagar	Baruiparapaltagarh	Singur
Chak.Gobinda	Gopalnagar	Singur
Chak.Kalikabari	Beraberi	Singur
Chhinamor	Bagdangachinamore	Singur
Chhota.Gobra	Bagdangachinamore	Singur
Chhutipur	Bagdangachinamore	Singur
Dansi	Nasibpur	Singur
Dewan Bheri	Gopalnagar	Singur
Dhitara	Bighati	Singur
Dhopaghata	Bainchipota	Singur
Diara	Nasibpur	Singur

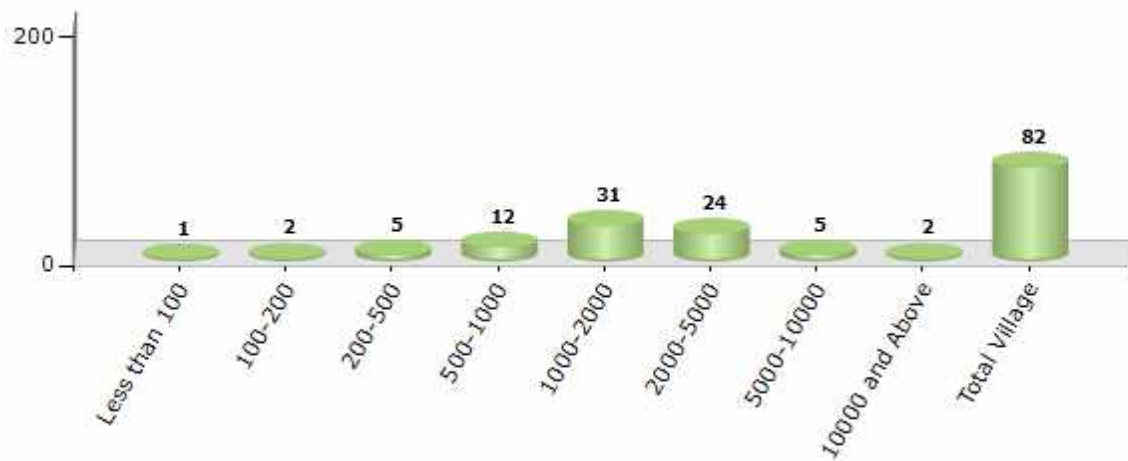
Contd....

Demographics

Number of Villages by Population Size - 2011

Less than 100	100-200	200-500	500-1000	1000-2000	2000-5000	5000-10000	10000 and Above	Total Village
1	2	5	12	31	24	5	2	82

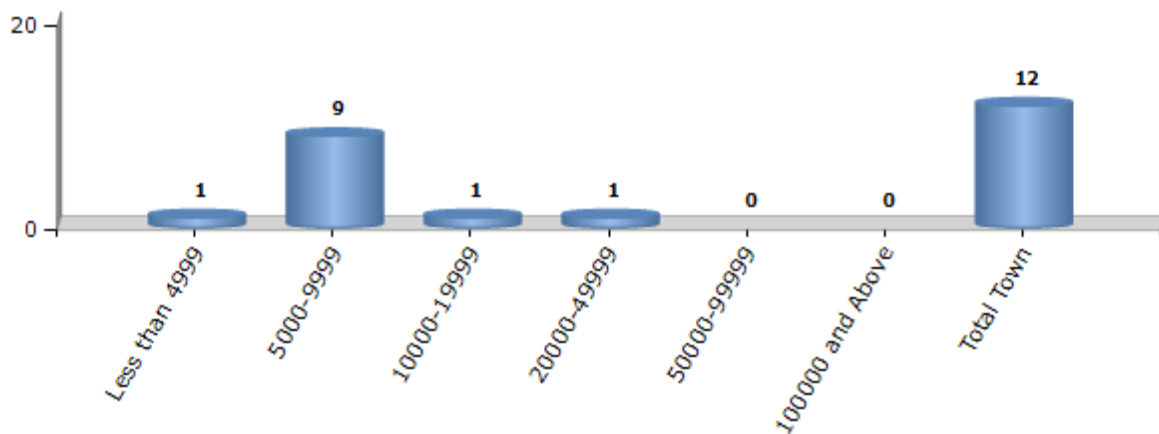
Number of Villages by Population Size - 2011



Number of Towns by Population Size - 2011

Less than 4999	5000-9999	10000-19999	20000-49999	50000-99999	100000 and Above	Total Town
1	9	1	1	0	0	12

Number of Towns by Population Size - 2011

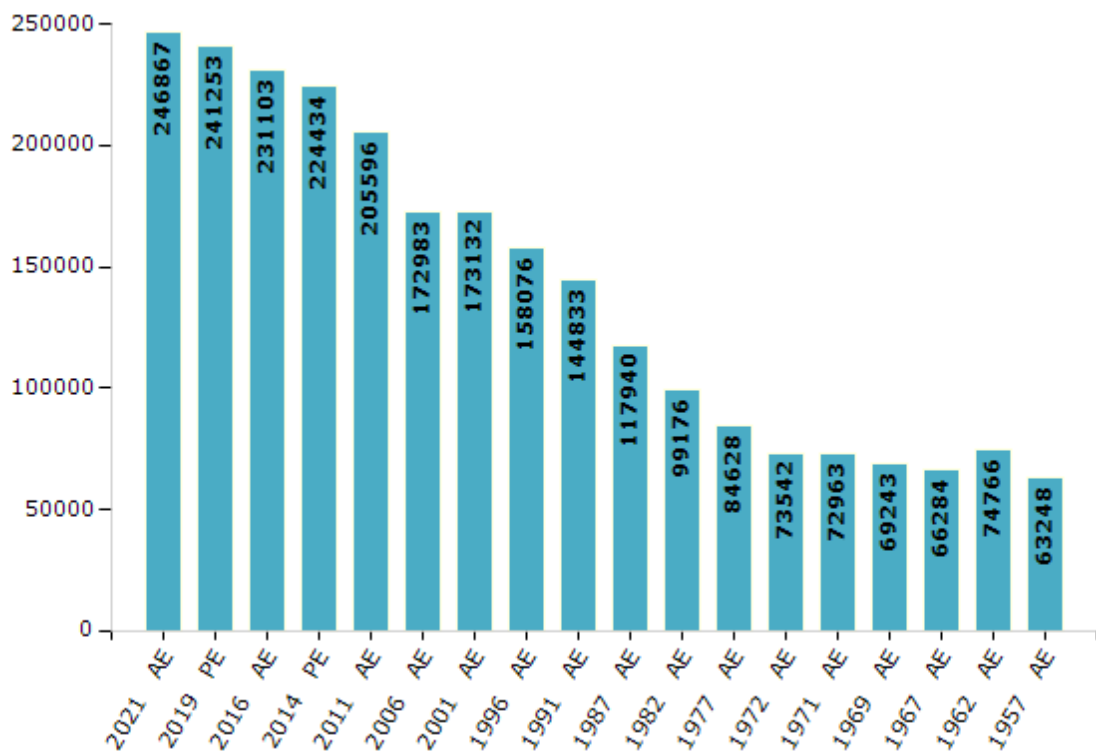


Electoral Features

Electors by Male & Female

Year	Male	Female	Others	Total	Year	Male	Female	Others	Total
2021 AE	124561	122302	4	246867	1991 AE	79669	65164	-	144833
2019 PE	122672	118577	4	241253	1987 AE	62967	54973	-	117940
2016 AE	119076	112022	5	231103	1982 AE	52443	46733	-	99176
2014 PE	116553	107879	2	224434	1977 AE	45043	39585	-	84628
2011 AE	107883	97713	0	205596	1972 AE	43447	30095	-	73542
2009 PE	-	-	-	-	1971 AE	43052	29911	-	72963
2006 AE	89604	83379	-	172983	1969 AE	41652	27591	-	69243
2004 PE	-	-	-	-	1967 AE	-	-	-	66284
2001 AE	88299	84833	-	173132	1962 AE	-	-	-	74766
1999 PE	-	-	-	-	1957 AE	-	-	-	63248
1996 AE	80718	77358	-	158076	1952 AE	-	-	-	-

Number of Electors



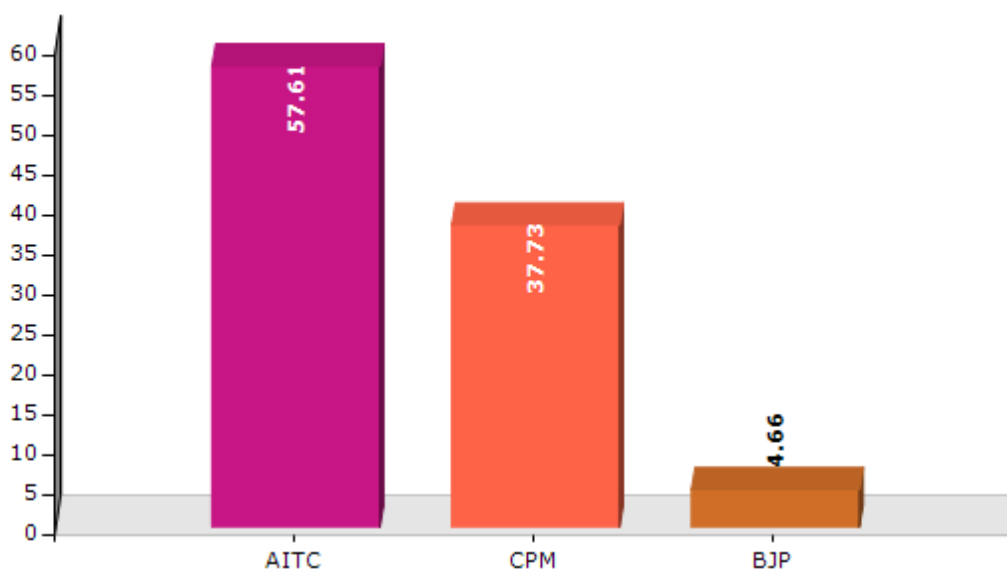
Note : AE : Assembly Election, PE : Assembly Segment of Parliamentary Election

Historical Summary Election Results

Summary Result of Assembly Election - 2011

Candidate Name	Party	Votes	Votes %
Rabindranath Bhattacharya	AITC	100869	57.61
Dr. Asit Das	CPM	66058	37.73
Patra Souren	BJP	8158	4.66

Votes Percentage of Top Parties - 2011



Polling Station Level Election Results

Number and Name of Polling Stations (PS) (2016)

Number of Polling Stations	Name of Polling Stations	Number of Polling Stations	Name of Polling Stations
1	Singhal Pathan Singhabahini Vidyapith	22	Baburbheri Tapasil Primary School
2	Joymolla Primary School	23	Baburbheri Primary School, (R-1)
3	Chak Kalikaburi Primary School	24	Baburbheri Primary School, (R-2)
4	Benejamuna Primary School	25	Singherbheri Primary School, (R-1)
5	Jompukur Primary School	26	Singherbheri Primary School, (R-2)
6	Madhusudanpur Primary School, R-1	27	Gopalnagar Jalapara Primary School
7	Madhusudanpur Primary School, R-2	28	Gopalnagar Ishanpara Iclds Kendra
8	Khaserbheri Primary School	29	Gopalnagar High School, (R-1)
9	Beraberi Purbapara Iclds Kendra	30	Gopalnagar High School, (R-2)
10	Khagragachi Hemnalini Primary School	31	Chak Gobinda Primary School
11	Khagragachi Hemnalini Primary School	32	Khaserchak Primary School
12	Malpara Primary School, R-1	33	Gopalnagar Sanapara Primary School, (R-1)
13	Malpara Primary School, R-2	34	Gopalnagar Sanapara Primary School, (R-2)
14	Netaji Jayanti Pathagar	35	Gopalnagar Mansa Mangal Iclds Kendra
15	Ruidaspara Primary School	36	Anandanagar Uttar Primary School, R-1
16	Dewanbheri Pairaurah High School, R-1	37	Anandanagar Uttar Primary School, R-2
17	Dewanbheri Pairaurah High School, R-2	38	Anandanagar A.C. Roy High School
18	Nutanbheri Primary School	39	Ganderpukur Primary School, R-1
19	Pairaurah Primary School	40	Ganderpukur Primary School, R-2
20	Dewanbheri Purba Para Primary School	41	Paunam Chayani Primary School, R-1
21	Dewanbheri Kachharibari Primary School	42	Paunam Chayani Primary School, R-2

Contd....

Polling Station Level Election Results

Polling Station-wise Votes Secured by Overall Top Five Parties in Singur Assembly in Assembly Election (AE) under Hooghly Parliamentary Constituency in West Bengal (2016)

Number of Polling Station	Winner - Rabindranath Bhattacharya E (AITC)	Runner-up - Rabin Deb (CPM)	3rd - Patra Souren (BJP)	4th - Dwijaprosad Bhattacharya (IND)	5th - Uma Das(Paul) (FDLP)	NOTA	Other	Total Votes Secured
36	332	324	26	5	7	9	4	707
37	192	220	30	8	4	2	2	458
38	381	378	32	14	7	8	3	823
39	298	216	20	3	0	5	1	543
40	378	427	25	8	8	11	4	861
41	366	273	31	7	8	13	8	706
42	452	413	50	8	10	9	6	948
43	435	357	46	8	5	17	5	873
44	471	216	33	3	10	9	4	746
45	370	289	39	11	12	11	2	734
46	457	301	29	8	5	3	5	808
47	374	308	27	11	11	6	5	742
48	274	208	22	5	3	4	3	519
49	344	92	47	4	9	5	4	505
50	282	144	20	7	4	4	0	461
51	212	92	29	4	4	3	1	345
52	255	336	34	6	2	2	4	639
53	406	270	44	5	8	8	13	754
54	497	237	37	5	6	8	8	798
55	301	149	23	3	3	3	6	488
56	467	309	25	10	7	14	2	834
57	257	306	30	2	8	6	3	612
58	312	379	35	14	9	17	7	773
59	219	405	20	15	2	8	10	679
60	207	391	25	7	5	4	7	646
61	229	217	8	3	5	3	8	473
62	316	238	40	5	7	8	7	621
63	274	185	47	5	9	8	2	530
64	389	321	23	5	5	4	4	751
65	395	301	15	14	10	5	0	740
66	286	141	38	2	5	8	4	484
67	326	189	36	7	10	5	5	578
68	510	376	57	11	5	12	2	973
69	228	238	67	3	6	8	7	557
70	204	199	41	7	8	8	10	477

Contd....

Polling Station Level Election Results

Winner, Runner-up and 3rd Party Position & Winning Margin According to Polling Stations in Singur Assembly in Assembly Election (AE) under Hooghly Parliamentary Constituency in West Bengal (2016)

Polling Station Number	Winner Party	Winner Votes (%)	Runner-up Party	Runner-up Votes (%)	Winning Margin Votes (%)	Third Party	Third Party Votes (%)	Other Votes (%)
75	AITC	278 (50.92)	CPM	220 (40.29)	58 (10.63)	BJP	33 (6.04)	15 (2.75)
76	AITC	398 (46.5)	CPM	330 (38.55)	68 (7.95)	BJP	84 (9.81)	44 (5.14)
77	AITC	489 (50.78)	CPM	348 (36.14)	141 (14.64)	BJP	70 (7.27)	56 (5.82)
78	AITC	323 (46.74)	CPM	280 (40.52)	43 (6.22)	BJP	57 (8.25)	31 (4.49)
79	AITC	254 (51.73)	CPM	168 (34.22)	86 (17.51)	BJP	45 (9.16)	24 (4.89)
80	AITC	647 (66.02)	CPM	237 (24.18)	410 (41.84)	BJP	57 (5.82)	39 (3.98)
81	AITC	336 (53.67)	CPM	225 (35.94)	111 (17.73)	BJP	48 (7.67)	17 (2.72)
82	AITC	350 (46.54)	CPM	310 (41.22)	40 (5.32)	BJP	59 (7.85)	33 (4.39)
83	AITC	296 (64.49)	CPM	125 (27.23)	171 (37.26)	SUCI	12 (2.61)	26 (5.66)
84	CPM	506 (52.22)	AITC	387 (39.94)	119 (12.28)	BJP	41 (4.23)	35 (3.61)
85	AITC	444 (67.99)	CPM	138 (21.13)	306 (46.86)	BJP	45 (6.89)	26 (3.98)
86	AITC	245 (49.7)	CPM	200 (40.57)	45 (9.13)	BJP	28 (5.68)	20 (4.06)
87	CPM	250 (48.54)	AITC	215 (41.75)	35 (6.79)	BJP	25 (4.85)	25 (4.85)
88	CPM	392 (48.28)	AITC	332 (40.89)	60 (7.39)	BJP	52 (6.4)	36 (4.43)
89	AITC	339 (55.12)	CPM	205 (33.33)	134 (21.79)	BJP	47 (7.64)	24 (3.9)
90	AITC	227 (51.95)	CPM	157 (35.93)	70 (16.02)	BJP	37 (8.47)	16 (3.66)
91	AITC	474 (57.25)	CPM	252 (30.43)	222 (26.82)	BJP	54 (6.52)	48 (5.8)
92	AITC	351 (43.44)	CPM	345 (42.7)	6 (0.74)	BJP	61 (7.55)	51 (6.31)
93	CPM	308 (46.74)	AITC	260 (39.45)	48 (7.29)	BJP	41 (6.22)	50 (7.59)
94	AITC	373 (43.17)	CPM	366 (42.36)	7 (0.81)	BJP	66 (7.64)	59 (6.83)
95	CPM	432 (52.11)	AITC	322 (38.84)	110 (13.27)	BJP	29 (3.5)	46 (5.55)
96	CPM	363 (50.56)	AITC	284 (39.55)	79 (11.01)	BJP	37 (5.15)	34 (4.74)
97	AITC	482 (56.24)	CPM	310 (36.17)	172 (20.07)	BJP	28 (3.27)	37 (4.32)
98	AITC	347 (48.26)	CPM	328 (45.62)	19 (2.64)	BJP	24 (3.34)	20 (2.78)
99	CPM	344 (46.93)	AITC	318 (43.38)	26 (3.55)	BJP	47 (6.41)	24 (3.27)
100	AITC	581 (61.42)	CPM	270 (28.54)	311 (32.88)	BJP	50 (5.29)	45 (4.76)
101	AITC	421 (67.47)	CPM	143 (22.92)	278 (44.55)	BJP	39 (6.25)	21 (3.37)
102	AITC	339 (68.35)	CPM	103 (20.77)	236 (47.58)	BJP	35 (7.06)	19 (3.83)
103	AITC	336 (39.58)	CPM	268 (31.57)	68 (8.01)	BJP	67 (7.89)	178 (20.97)
104	AITC	280 (51.66)	CPM	172 (31.73)	108 (19.93)	BJP	35 (6.46)	55 (10.15)
105	AITC	291 (43.5)	CPM	261 (39.01)	30 (4.49)	BJP	31 (4.63)	86 (12.86)
106	AITC	621 (51.66)	CPM	435 (36.19)	186 (15.47)	BJP	80 (6.66)	66 (5.49)
107	AITC	549 (54.74)	CPM	350 (34.9)	199 (19.84)	BJP	45 (4.49)	59 (5.88)
108	AITC	339 (45.14)	CPM	325 (43.28)	14 (1.86)	BJP	57 (7.59)	30 (3.99)
109	AITC	435 (58.55)	CPM	185 (24.9)	250 (33.65)	BJP	89 (11.98)	34 (4.58)
110	AITC	255 (61.89)	CPM	90 (21.84)	165 (40.05)	BJP	37 (8.98)	30 (7.28)
111	AITC	440 (55.77)	CPM	256 (32.45)	184 (23.32)	BJP	51 (6.46)	42 (5.32)

Contd....

Socio-Economic Amenities - Rural

Access to Education Facilities

Particulars	Number of Villages (% of Population)				
	Available	Not Available	If Not Available (Distance of Nearest Facility)		
			A	B	C
Govt. Primary School	74 (98)	7 (2)	0 (0)	0 (0)	0 (0)
Private Primary School	3 (14)	78 (86)	0 (0)	0 (0)	0 (0)
Govt. Middle School	18 (35)	63 (65)	26 (29)	4 (2)	0 (0)
Private Middle School	3 (16)	78 (84)	3 (2)	0 (0)	0 (0)
Govt. Secondary School	18 (38)	63 (62)	39 (39)	4 (2)	1 (3)
Private Secondary School	1 (11)	80 (89)	0 (0)	0 (0)	0 (0)
Govt. Senior Secondary School	8 (22)	73 (78)	48 (53)	4 (2)	0 (0)
Private Senior Secondary School	1 (11)	80 (89)	0 (0)	0 (0)	0 (0)
Govt. Arts and Science Degree College	0 (0)	81 (100)	1 (1)	23 (27)	33 (46)
Private Arts and Science Degree College	0 (0)	81 (100)	0 (0)	2 (1)	0 (0)
Govt. Engineering College	0 (0)	81 (100)	0 (0)	7 (8)	39 (44)
Private Engineering College	0 (0)	81 (100)	0 (0)	3 (4)	6 (4)
Govt. Medicine College	0 (0)	81 (100)	0 (0)	0 (0)	50 (55)
Private Medicine College	0 (0)	81 (100)	0 (0)	0 (0)	0 (0)
Govt. Management Institute	0 (0)	81 (100)	0 (0)	1 (1)	27 (39)
Private Management Institute	0 (0)	81 (100)	0 (0)	1 (2)	26 (29)
Govt. Polytechnic	2 (2)	79 (98)	0 (0)	3 (3)	49 (54)
Private Polytechnic	0 (0)	81 (100)	0 (0)	0 (0)	3 (4)
Govt. Vocational Training School/ITI	1 (2)	80 (98)	8 (5)	1 (1)	45 (63)
Private Vocational Training School/ITI	0 (0)	81 (100)	1 (0)	0 (0)	1 (1)
Govt. Non Formal Training Centre	0 (0)	81 (100)	3 (6)	3 (3)	9 (16)
Private Non Formal Training Centre	1 (1)	80 (99)	0 (0)	0 (0)	0 (0)
Govt. School For Disabled	1 (2)	80 (98)	0 (0)	1 (0)	17 (27)
Private School For Disabled	0 (0)	81 (100)	8 (9)	4 (8)	3 (3)
Government Others	1 (1)	80 (99)	0 (0)	0 (0)	0 (0)
Private Others	0 (0)	81 (100)	0 (0)	0 (0)	0 (0)

Note : Distance A : Less than 5 km; B : Between 5-10 km; C : 10+ km.; Source : Data Analysis is based on 2011 Census.

DISCLAIMER

The Terms of Use and Disclaimer of Datanet India Private Limited (hereinafter referred to as "Datanet") for use of this analysis report of **Singur Assembly Constituency (Singur Vidhan Sabha)** :-

1. **Assembly Factbook™** is a Registered Trade Mark owned by Datanet.
2. All the maps are sketched and graphical representation only and have not been drawn to the scale and also not to represent the actual geographical area or boundary of the unit.
3. The data for the aforesaid analysis is based on authentic sources and has been culled from the various publications of Census, CSO and NSSO for district and block level data, various central and state government departments, Central & State Elections Commissions and the concerned Returning Officers' releases, Electoral Rolls, Election results and allied publications, internal assessment, surveys, estimates and analysis. Therefore, certain adjustment of data at micro level may have been done to arrive closer to the macro data.
4. Data have been provided on an "As Is" and "As AVAILABLE" basis
5. The colours shown in the maps or diagram and charts of a particular party, alliance or AC are indicative and do not represent them.
6. This publication which includes maps, sheets, graphs and data would be the property under copyright of Datanet only. The user may use these for its internal study, analysis and research purposes. It's public display, re-selling or any commercial uses by the user are not allowed.
7. Datanet has taken due care and caution in compilation and processing of data and allied information, but does not guarantee the accuracy, adequacy or completeness of any information/analysis and will be not responsible for any errors or omissions or for the results obtained from the use of such information/analysis.
8. All the contents for the publication have been culled from various authentic sources and Datanet reasonably believes such sources to be reliable, but does not make any representations, express or implied as to the accuracy or fitness of use of such information. The information or contents of the information/analysis do not constitute advice and should not be relied upon in making (or refraining from making) any decision. Any reliance placed upon the information provided by Datanet is the sole responsibility and strictly at the user's risk.
9. In no event will Datanet be liable for any damages (including, without limitation, damages for loss of business projects, or loss of profits) arising in contract, tort or otherwise from the use of or inability to use any of its contents, or from any action taken (or refrained from being taken) as a result of using the analysis or any of its contents. Datanet its directors, owners, editors, officials, employees, distributor and agents or any associate will not be liable for any errors in the information contained or any consequences arising from the use of the contents of the provided information/analysis.
10. If any provision of these terms and conditions is held invalid or illegal or unenforceable for any reason by any court of competent jurisdiction, such provision shall be severed and the remainder of provisions of the terms and conditions shall continue in full force and effect as if the Term of Use had been executed with the invalid, illegal or unenforceable provision eliminated.
11. If there are any discrepancies in the information provided, please bring it to attention of Datanet for suitable rectification measures.

**Buy Online This Complete Book At
Datanet India eBooks Store**

www.indiastatpublications.com

or go directly at

[http://www.indiastatpublications.com/
Assembly_factbook/West_Bengal/Hooghly/ Singur](http://www.indiastatpublications.com/Assembly_factbook/West_Bengal/Hooghly/Singur)

 **india**stat**elections**

ISBN : 978-93-5293-812-4



9 789352 938124