



West Bengal

Assembly Factbook™

Howrah Dakshin Assembly Constituency



Key Electoral Data of Howrah Dakshin
Assembly Constituency (Vidhan Sabha)

West Bengal

Assembly Factbook™

Howrah Dakshin Assembly Constituency



Howrah Dakshin Vidhan Sabha

Editor & Director

Dr. R.K. Thukral

Research Editor

Dr. Shafeeq Rahman

Compiled, Researched and Published by Datanet India Pvt. Ltd.

D-100, 1st Floor,
Okhla Industrial Area, Phase-I
New Delhi- 110020.

Ph.: 91-11- 43580781-84

Email : support@indiastatpublications.com

Website : www.indiastatelections.com

Online Book Store :

www.indiastatpublications.com

Report No. : AFB/WB-173-0125

ISBN : 978-93-5293-669-4

First Edition : January, 2018

Eighth Updated Edition : January, 2025

Price : Rs. 11500/-

US\$ 310

© Datanet India Pvt. Ltd.

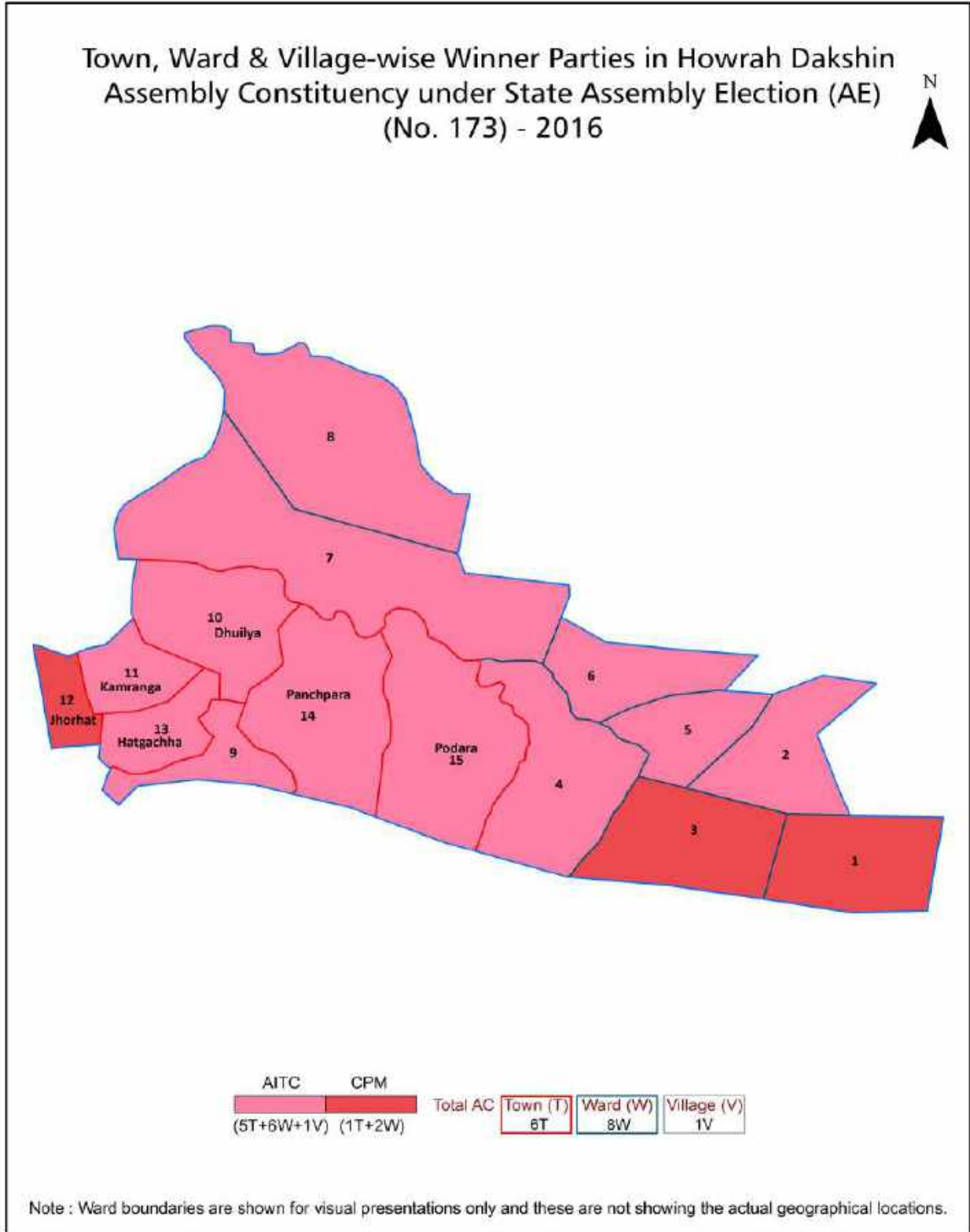
All rights reserved. No part of this book may be reproduced, stored in a retrieval system or transmitted in any form or by any means, mechanical photocopying, photographing, scanning, recording or otherwise without the prior written permission of the publisher. Please refer to Disclaimer at page no. 181 for the use of this publication.

Printed in India

Contents

No.	Particulars	Page No.
	Introduction	
1	Assembly Constituency - (Vidhan Sabha) at a Glance Features of Assembly as per Delimitation Commission of India (2008)	1-2
	Location and Political Maps	
2	Location Map Boundaries of Assembly Constituency - (Vidhan Sabha in District Boundaries of Assembly Constituency under Parliamentary Constituency - (Lok Sabha) Town, Ward & Village-wise Winner Parties- 2024, 2021, 2019, 2016, 2014, 2011 and 2009	3-10
	Administrative Setup (2011)	
3	District Sub-district Towns Villages Inhabited Villages Uninhabited Villages Village Panchayat Intermediate Panchayat	11-13
	Demographics (2011)	
4	Population Households Rural/Urban Population Towns, Ward and Villages by Population Size Sex Ratio (Total & 0-6 Years) Religious Population Social Population Literacy Rate	14-15
	Electoral Features	
5	Important Dates of Last Elections Held Electors by Gender Service Electors Voters Voters Turnout Polling Stations & Average Number of Electors per Polling Station Electors by Age Group Present Elected Representatives	16-21
	Historical Summary Election Results	
6	Vote Share of Major Parties Winning Margin (Number & Percentage Polarity of Parties Summary Result of Assembly Segment of Parliamentary Elections 2024, 2019, 2014, 2009, 2004 and 1999 Summary Result of Assembly Elections 2021, 2016, 2011, 2006, 2001, 1996, 1991, 1987, 1982, 1977, 1972, 1971, 1969, 1967, 1962, 1957 and 1952	22-47
	Polling Station Level Election Results	
7	Name and Number of Polling Station 2024, 2021, 2019, 2016, 2014, 2011 and 2009 Polling Station-wise Electors, Voters & Voters Turnout 2024, 2021, 2019, 2016, 2014, 2011 and 2009 Polling Station wise Elections Results 2024, 2021, 2019, 2016, 2014, 2011 and 2009	48-161
	Share of Assembly Constituency	
8	Share of Assembly Constituency - (Vidhan Sabha) in State, District and Parliamentary Constituency - (Lok Sabha)	162
	Socio-Economic Amenities (2011)	
9	Access to Administrative Units Agricultural, Manufacturing and Industrial Commodities Demographic Indicators Education Health & Manpower Drinking Water Supply Sanitation Entertainment and Recreations Infrastructure Power Food Allocation Distribution and Marketing of Agriculture Commodities Infrastructure Transport and Road Infrastructure Communication Banking and Financial Services Land Use Irrigation Source	164-178
10	Abbreviation & Sources	179-180
11	Disclaimer	181

Location & Political Map



Administrative Setup

List of Village Panchayat & Intermediate Panchayat (Block) Name - 2011

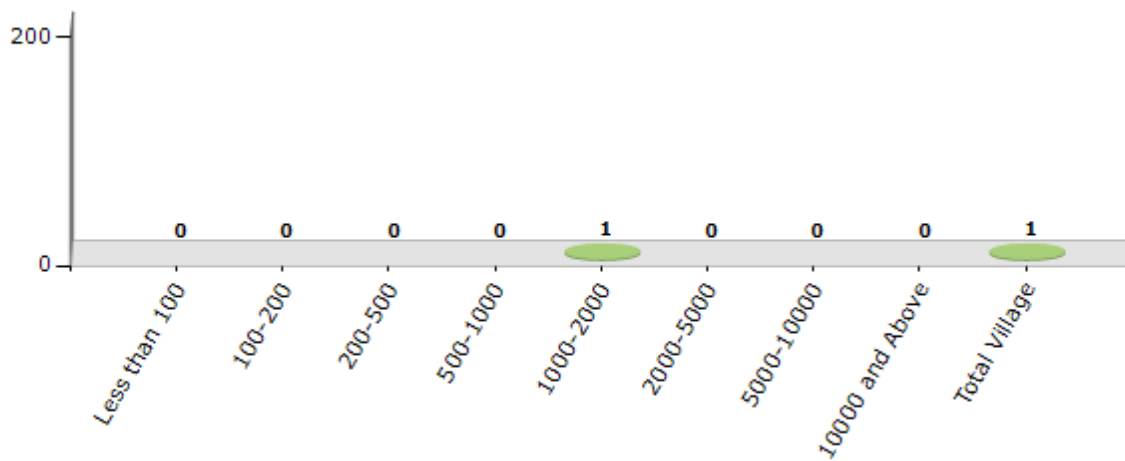
Village Name	Village Panchayat Name	Intermediate Panchayat Name
Chak Radhadasi	Panchpara	Sankrail

Demographics

Number of Villages by Population Size - 2011

Less than 100	100-200	200-500	500-1000	1000-2000	2000-5000	5000-10000	10000 and Above	Total Village
0	0	0	0	1	0	0	0	1

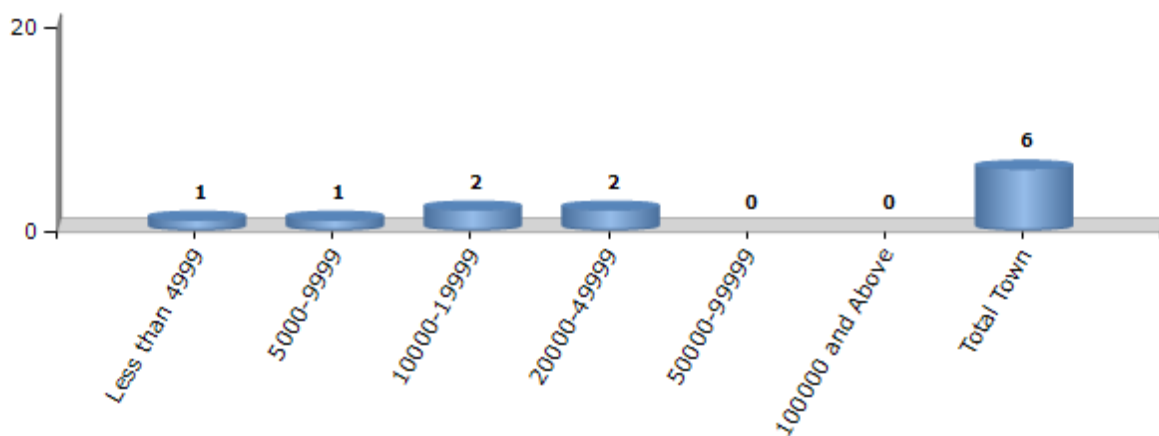
Number of Villages by Population Size - 2011



Number of Towns by Population Size - 2011

Less than 4999	5000-9999	10000-19999	20000-49999	50000-99999	100000 and Above	Total Town
1	1	2	2	0	0	6

Number of Towns by Population Size - 2011

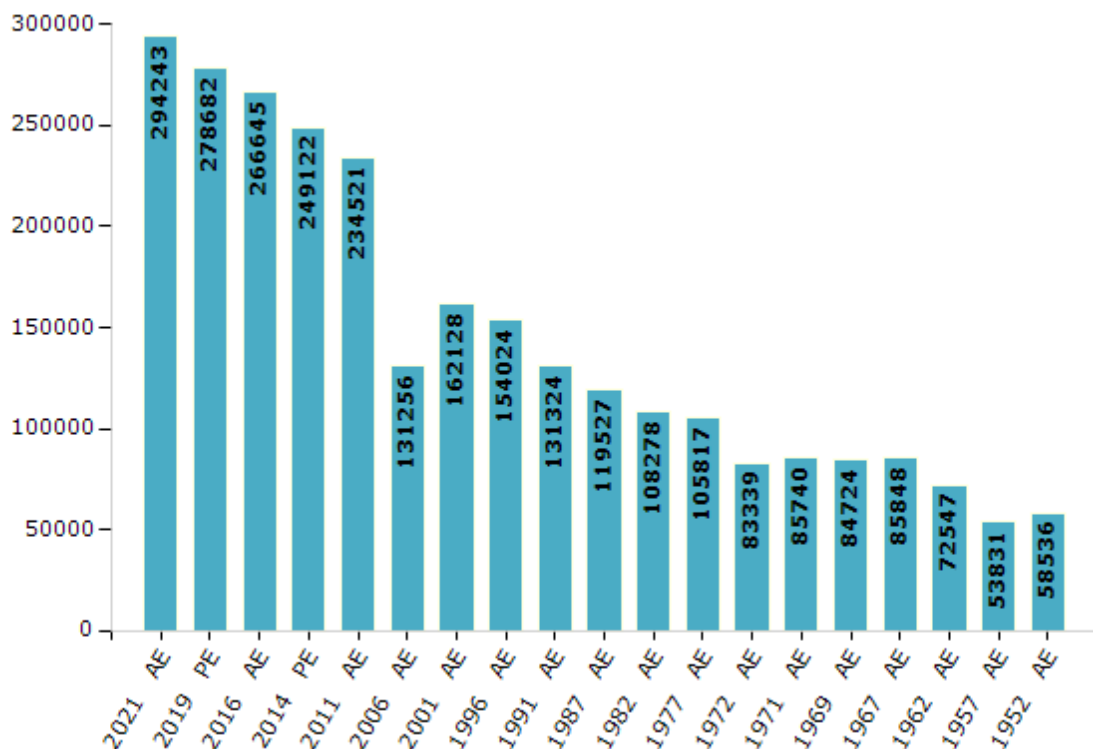


Electoral Features

Electors by Male & Female

Year	Male	Female	Others	Total	Year	Male	Female	Others	Total
2021 AE	149980	144261	2	294243	1991 AE	68505	62819	-	131324
2019 PE	143277	135403	2	278682	1987 AE	65756	53771	-	119527
2016 AE	138215	128430	0	266645	1982 AE	67611	40667	-	108278
2014 PE	130847	118275	0	249122	1977 AE	59232	46585	-	105817
2011 AE	124540	109981	0	234521	1972 AE	45833	37506	-	83339
2009 PE	-	-	-	-	1971 AE	51545	34195	-	85740
2006 AE	76574	54682	-	131256	1969 AE	50835	33889	-	84724
2004 PE	-	-	-	-	1967 AE	-	-	-	85848
2001 AE	96758	65370	-	162128	1962 AE	-	-	-	72547
1999 PE	-	-	-	-	1957 AE	-	-	-	53831
1996 AE	91778	62246	-	154024	1952 AE	-	-	-	58536

Number of Electors



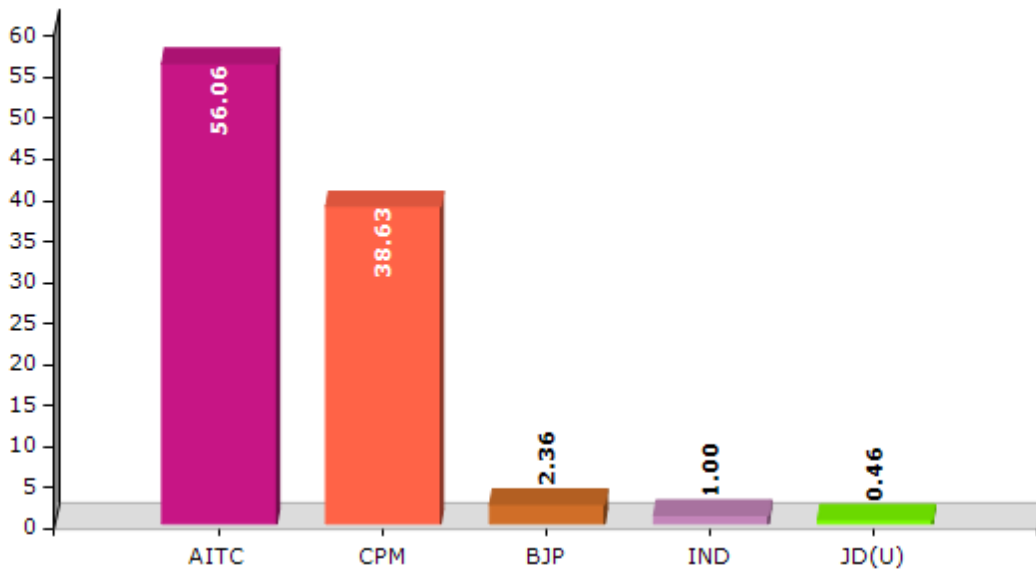
Note : AE : Assembly Election, PE : Assembly Segment of Parliamentary Election

Historical Summary Election Results

Summary Result of Assembly Election - 2011

Candidate Name	Party	Votes	Votes %
Brajamohan Majumder	AITC	101066	56.06
Krishna Kisor Ray(K.K.Ray)	CPM	69644	38.63
Pramila Singh	BJP	4256	2.36
Sekh Abdul Momin	IND	1803	1
Biswanath Mete	IND	828	0.46
Bedar Bakht	JD(U)	824	0.46
Samir Bachar	IND	598	0.33
Subhrajit(Liton) Bhaduri	PDS	558	0.31
Uttam Dey	IND	395	0.22
Asok Krishna Das	IND	299	0.17

Votes Percentage of Top Parties - 2011



Polling Station Level Election Results

Number and Name of Polling Stations (PS) (2016)

Number of Polling Stations	Name of Polling Stations	Number of Polling Stations	Name of Polling Stations
1	Kacharibari F.Pry.School	20	Garfa F. Pry. School
2	Kacharibari F.Pry.School	21	Garfa F. Pry. School
3	Unsani Convertedbasic Pry. School	22	1 No. Moukhali Pry.School
3A	Unsani Convertedbasic Pry. School	23	1 No. Moukhali Pry.School
4	Unsani Convertedbasic Pry. School	24	2 No. Moukhali Pry.School
5	Unsani High School	25	Marfatullah Pry.School
6	Unsani High School	26	Marfatullah Pry.School
7	Unsani High School	27	Goyalbati F. Pry.School
8	Unsani High School	28	Goyalbati F. Pry.School
8A	Unsani High School	29	South Institute S.E.Railway
9	Subhas Pally Pry.School	30	South Institute S.E.Railway
10	Shyamsundar F.Pry. School	31	Santragachi Rly. Colony High School
11	Shyamsundar F.Pry. School	32	Santragachi Rly. Colony High School
12	Shyamsundar F.Pry. School	33	Santragachi Rly. Colony High School
13	Shyamsundar F.Pry. School	34	Santragachi Rly. Colony High School
14	Subhas Pally Pry.School	35	Sri Kalyan Vidyamandir
15	Subhas Pally Pry.School	36	Sri Kalyan Vidyamandir
16	Subhas Pally Pry.School	37	Sri Kalyan Vidyamandir
17	Subhas Pally Pry.School	38	Kuntabala Pryschool (Room 1)
18	Garfa F. Pry. School	39	Kuntabala Pryschool (Room 2)
19	Garfa F. Pry. School	40	Kuntabala Pryschool (Room 3)

Contd....

Polling Station Level Election Results

Polling Station-wise Votes Secured by Overall Top Five Parties in Howrah Dakshin Assembly in Assembly Election (AE) under Howrah Parliamentary Constituency in West Bengal (2016)

Number of Polling Station	Winner - Brajamohan Majumder (AITC)	Runner-up - Arindam Basu (Babu) (CPM)	3rd - Sahana Guha Ray (BJP)	4th - Srinath Yadav (BSP)	5th - Joydeb Santra (IND)	NOTA	Other	Total Votes Secured
34	170	214	9	3	1	11	6	414
35	274	378	51	1	0	8	7	719
36	274	424	41	5	2	9	9	764
37	328	316	84	5	8	11	11	763
38	450	294	122	8	3	21	14	912
39	322	191	59	13	0	12	10	607
40	591	238	77	4	10	20	22	962
41	388	369	107	3	1	30	13	911
42	315	228	60	1	6	13	9	632
43	167	204	30	5	2	14	5	427
44	281	379	48	3	2	19	13	745
45	217	404	40	5	2	14	8	690
46	461	357	86	7	4	26	8	949
47	363	151	56	4	2	7	13	596
48	255	256	47	4	1	9	8	580
49	319	212	25	8	10	13	15	602
50	222	213	39	6	1	7	11	499
51	308	168	61	4	3	6	12	562
52	420	248	77	3	1	10	6	765
53	421	349	77	9	2	12	8	878
54	464	166	41	8	5	6	8	698
55	343	193	39	5	0	4	4	588
56	356	139	47	3	4	10	10	569
57	298	167	75	3	1	2	7	553
58	170	242	31	0	0	8	5	456
59	227	254	68	2	1	11	14	577
60	257	261	54	3	1	15	8	599
61	327	385	40	3	2	10	7	774
62	256	345	42	2	1	9	4	659
63	399	424	60	3	5	19	8	918
64	293	316	81	3	3	27	5	728
65	439	242	47	1	1	29	5	764
66	160	102	20	3	1	11	7	304
67	328	434	46	5	6	14	7	840
68	233	95	32	0	0	5	3	368

Contd....

Polling Station Level Election Results

Winner, Runner-up and 3rd Party Position & Winning Margin According to Polling Stations in Howrah Dakshin Assembly in Assembly Election (AE) under Howrah Parliamentary Constituency in West Bengal (2016)

Polling Station Number	Winner Party	Winner Votes (%)	Runner-up Party	Runner-up Votes (%)	Winning Margin Votes (%)	Third Party	Third Party Votes (%)	Other Votes (%)
73	AITC	331 (48.89)	CPM	266 (39.29)	65 (9.6)	BJP	64 (9.45)	16 (2.36)
74	AITC	379 (62.44)	CPM	126 (20.76)	253 (41.68)	BJP	79 (13.01)	23 (3.79)
75	AITC	373 (63.33)	CPM	134 (22.75)	239 (40.58)	BJP	55 (9.34)	27 (4.58)
76	AITC	350 (42.22)	CPM	307 (37.03)	43 (5.19)	BJP	138 (16.65)	34 (4.1)
77	AITC	363 (41.63)	CPM	281 (32.22)	82 (9.41)	BJP	186 (21.33)	42 (4.82)
78	AITC	247 (49.6)	CPM	188 (37.75)	59 (11.85)	BJP	45 (9.04)	18 (3.61)
79	CPM	323 (49.85)	AITC	247 (38.12)	76 (11.73)	BJP	65 (10.03)	13 (2.01)
80	AITC	440 (54.93)	CPM	242 (30.21)	198 (24.72)	BJP	91 (11.36)	28 (3.5)
81	AITC	519 (66.03)	CPM	237 (30.15)	282 (35.88)	BJP	5 (0.64)	25 (3.18)
82	AITC	394 (51.71)	CPM	315 (41.34)	79 (10.37)	BJP	32 (4.2)	21 (2.76)
83	CPM	395 (46.8)	AITC	335 (39.69)	60 (7.11)	BJP	86 (10.19)	28 (3.32)
84	AITC	363 (50.7)	CPM	271 (37.85)	92 (12.85)	BJP	47 (6.56)	35 (4.89)
85	AITC	312 (52.26)	CPM	266 (44.56)	46 (7.7)	BJP	7 (1.17)	12 (2.01)
86	AITC	461 (67.6)	CPM	189 (27.71)	272 (39.89)	BJP	11 (1.61)	21 (3.08)
87	AITC	303 (49.35)	CPM	293 (47.72)	10 (1.63)	BJP	5 (0.81)	13 (2.12)
88	CPM	343 (49.64)	AITC	295 (42.69)	48 (6.95)	IND (JS)	15 (2.17)	38 (5.5)
88A	CPM	415 (51.43)	AITC	340 (42.13)	75 (9.3)	BJP	10 (1.24)	42 (5.2)
89	AITC	497 (63.88)	CPM	199 (25.58)	298 (38.3)	BJP	48 (6.17)	34 (4.37)
90	AITC	414 (53.15)	CPM	332 (42.62)	82 (10.53)	BJP	7 (0.9)	26 (3.34)
91	AITC	407 (70.91)	CPM	126 (21.95)	281 (48.96)	BJP	13 (2.26)	28 (4.88)
92	AITC	283 (47.17)	CPM	240 (40)	43 (7.17)	BJP	56 (9.33)	21 (3.5)
93	CPM	286 (44.76)	AITC	260 (40.69)	26 (4.07)	BJP	68 (10.64)	25 (3.91)
94	CPM	322 (43.11)	AITC	317 (42.44)	5 (0.67)	BJP	92 (12.32)	16 (2.14)
95	CPM	323 (44.55)	AITC	318 (43.86)	5 (0.69)	BJP	58 (8)	26 (3.59)
96	CPM	256 (47.5)	AITC	237 (43.97)	19 (3.53)	BJP	27 (5.01)	19 (3.53)
97	AITC	355 (49.58)	CPM	263 (36.73)	92 (12.85)	BJP	69 (9.64)	29 (4.05)
98	CPM	509 (55.69)	AITC	301 (32.93)	208 (22.76)	BJP	78 (8.53)	26 (2.84)
99	CPM	302 (45.9)	AITC	239 (36.32)	63 (9.58)	BJP	96 (14.59)	21 (3.19)
100	AITC	338 (44.89)	CPM	257 (34.13)	81 (10.76)	BJP	138 (18.33)	20 (2.66)
101	AITC	439 (57.24)	CPM	187 (24.38)	252 (32.86)	BJP	105 (13.69)	36 (4.69)
102	AITC	263 (49.81)	CPM	194 (36.74)	69 (13.07)	BJP	60 (11.36)	11 (2.08)
103	AITC	244 (49.49)	CPM	162 (32.86)	82 (16.63)	BJP	67 (13.59)	20 (4.06)
104	AITC	302 (49.27)	CPM	256 (41.76)	46 (7.51)	BJP	37 (6.04)	18 (2.94)
105	AITC	360 (63.27)	CPM	167 (29.35)	193 (33.92)	BJP	19 (3.34)	23 (4.04)
106	AITC	312 (57.56)	CPM	160 (29.52)	152 (28.04)	BJP	53 (9.78)	17 (3.14)
107	AITC	337 (46.55)	CPM	291 (40.19)	46 (6.36)	BJP	71 (9.81)	25 (3.45)
108	AITC	358 (49.11)	CPM	304 (41.7)	54 (7.41)	BJP	46 (6.31)	21 (2.88)

Contd....

Socio-Economic Amenities - Rural

Access to Education Facilities

Particulars	Number of Villages (% of Population)				
	Available	Not Available	If Not Available (Distance of Nearest Facility)		
			A	B	C
Govt. Primary School	0 (0)	1 (100)	0 (0)	0 (0)	0 (0)
Private Primary School	0 (0)	1 (100)	0 (0)	0 (0)	0 (0)
Govt. Middle School	0 (0)	1 (100)	0 (0)	0 (0)	0 (0)
Private Middle School	0 (0)	1 (100)	0 (0)	0 (0)	0 (0)
Govt. Secondary School	0 (0)	1 (100)	0 (0)	0 (0)	0 (0)
Private Secondary School	0 (0)	1 (100)	0 (0)	0 (0)	0 (0)
Govt. Senior Secondary School	0 (0)	1 (100)	0 (0)	0 (0)	0 (0)
Private Senior Secondary School	0 (0)	1 (100)	0 (0)	0 (0)	0 (0)
Govt. Arts and Science Degree College	0 (0)	1 (100)	0 (0)	0 (0)	0 (0)
Private Arts and Science Degree College	0 (0)	1 (100)	0 (0)	0 (0)	0 (0)
Govt. Engineering College	0 (0)	1 (100)	0 (0)	0 (0)	0 (0)
Private Engineering College	0 (0)	1 (100)	0 (0)	0 (0)	0 (0)
Govt. Medicine College	0 (0)	1 (100)	0 (0)	0 (0)	0 (0)
Private Medicine College	0 (0)	1 (100)	0 (0)	0 (0)	0 (0)
Govt. Management Institute	0 (0)	1 (100)	0 (0)	0 (0)	0 (0)
Private Management Institute	0 (0)	1 (100)	0 (0)	0 (0)	0 (0)
Govt. Polytechnic	0 (0)	1 (100)	0 (0)	0 (0)	0 (0)
Private Polytechnic	0 (0)	1 (100)	0 (0)	0 (0)	0 (0)
Govt. Vocational Training School/ITI	0 (0)	1 (100)	0 (0)	0 (0)	0 (0)
Private Vocational Training School/ITI	0 (0)	1 (100)	0 (0)	0 (0)	0 (0)
Govt. Non Formal Training Centre	0 (0)	1 (100)	0 (0)	0 (0)	0 (0)
Private Non Formal Training Centre	0 (0)	1 (100)	0 (0)	0 (0)	0 (0)
Govt. School For Disabled	0 (0)	1 (100)	0 (0)	0 (0)	0 (0)
Private School For Disabled	0 (0)	1 (100)	0 (0)	0 (0)	0 (0)
Government Others	0 (0)	1 (100)	0 (0)	0 (0)	0 (0)
Private Others	0 (0)	1 (100)	0 (0)	0 (0)	0 (0)

Note : Distance A : Less than 5 km; B : Between 5-10 km; C : 10+ km.; Source : Data Analysis is based on 2011 Census.

DISCLAIMER

The Terms of Use and Disclaimer of Datanet India Private Limited (hereinafter referred to as "Datanet") for use of this analysis report of **Howrah Dakshin Assembly Constituency (Howrah Dakshin Vidhan Sabha)** :-

1. **Assembly Factbook™** is a Registered Trade Mark owned by Datanet.
2. All the maps are sketched and graphical representation only and have not been drawn to the scale and also not to represent the actual geographical area or boundary of the unit.
3. The data for the aforesaid analysis is based on authentic sources and has been culled from the various publications of Census, CSO and NSSO for district and block level data, various central and state government departments, Central & State Elections Commissions and the concerned Returning Officers' releases, Electoral Rolls, Election results and allied publications, internal assessment, surveys, estimates and analysis. Therefore, certain adjustment of data at micro level may have been done to arrive closer to the macro data.
4. Data have been provided on an "As Is" and "As AVAILABLE" basis
5. The colours shown in the maps or diagram and charts of a particular party, alliance or AC are indicative and do not represent them.
6. This publication which includes maps, sheets, graphs and data would be the property under copyright of Datanet only. The user may use these for its internal study, analysis and research purposes. It's public display, re-selling or any commercial uses by the user are not allowed.
7. Datanet has taken due care and caution in compilation and processing of data and allied information, but does not guarantee the accuracy, adequacy or completeness of any information/analysis and will be not responsible for any errors or omissions or for the results obtained from the use of such information/analysis.
8. All the contents for the publication have been culled from various authentic sources and Datanet reasonably believes such sources to be reliable, but does not make any representations, express or implied as to the accuracy or fitness of use of such information. The information or contents of the information/analysis do not constitute advice and should not be relied upon in making (or refraining from making) any decision. Any reliance placed upon the information provided by Datanet is the sole responsibility and strictly at the user's risk.
9. In no event will Datanet be liable for any damages (including, without limitation, damages for loss of business projects, or loss of profits) arising in contract, tort or otherwise from the use of or inability to use any of its contents, or from any action taken (or refrained from being taken) as a result of using the analysis or any of its contents. Datanet its directors, owners, editors, officials, employees, distributor and agents or any associate will not be liable for any errors in the information contained or any consequences arising from the use of the contents of the provided information/analysis.
10. If any provision of these terms and conditions is held invalid or illegal or unenforceable for any reason by any court of competent jurisdiction, such provision shall be severed and the remainder of provisions of the terms and conditions shall continue in full force and effect as if the Term of Use had been executed with the invalid, illegal or unenforceable provision eliminated.
11. If there are any discrepancies in the information provided, please bring it to attention of Datanet for suitable rectification measures.

Buy Online This Complete Book At
Datanet India eBooks Store

www.indiastatpublications.com

or go directly at

[http://www.indiastatpublications.com/
Assembly_factbook/West_Bengal/Howrah/Howrah_Dakshin](http://www.indiastatpublications.com/Assembly_factbook/West_Bengal/Howrah/Howrah_Dakshin)

 **india**stat**elections**

