



West Bengal

# Assembly Factbook™

Howrah Uttar Assembly Constituency



Key Electoral Data of Howrah Uttar  
Assembly Constituency (Vidhan Sabha)

West Bengal

# **Assembly Factbook™**

Howrah Uttar Assembly Constituency



Howrah Uttar Vidhan Sabha

**Editor & Director**

Dr. R.K. Thukral

**Research Editor**

Dr. Shafeeq Rahman

**Compiled, Researched and Published by  
Datanet India Pvt. Ltd.**

D-100, 1st Floor,

Okhla Industrial Area, Phase-I,  
New Delhi- 110020.

Ph.: 91-11- 43580781-84

Email : support@indiastatpublications.com

Website : www.indiastatelections.com

**Online Book Store :**

www.indiastatpublications.com

**Report No. :** AFB/WB-170-0125

**ISBN :** 978-93-5293-671-7

**First Edition :** January, 2018

**Eighth Updated Edition :** January, 2025

**Price :** Rs. 11500/-

US\$ 310

**© Datanet India Pvt. Ltd.**

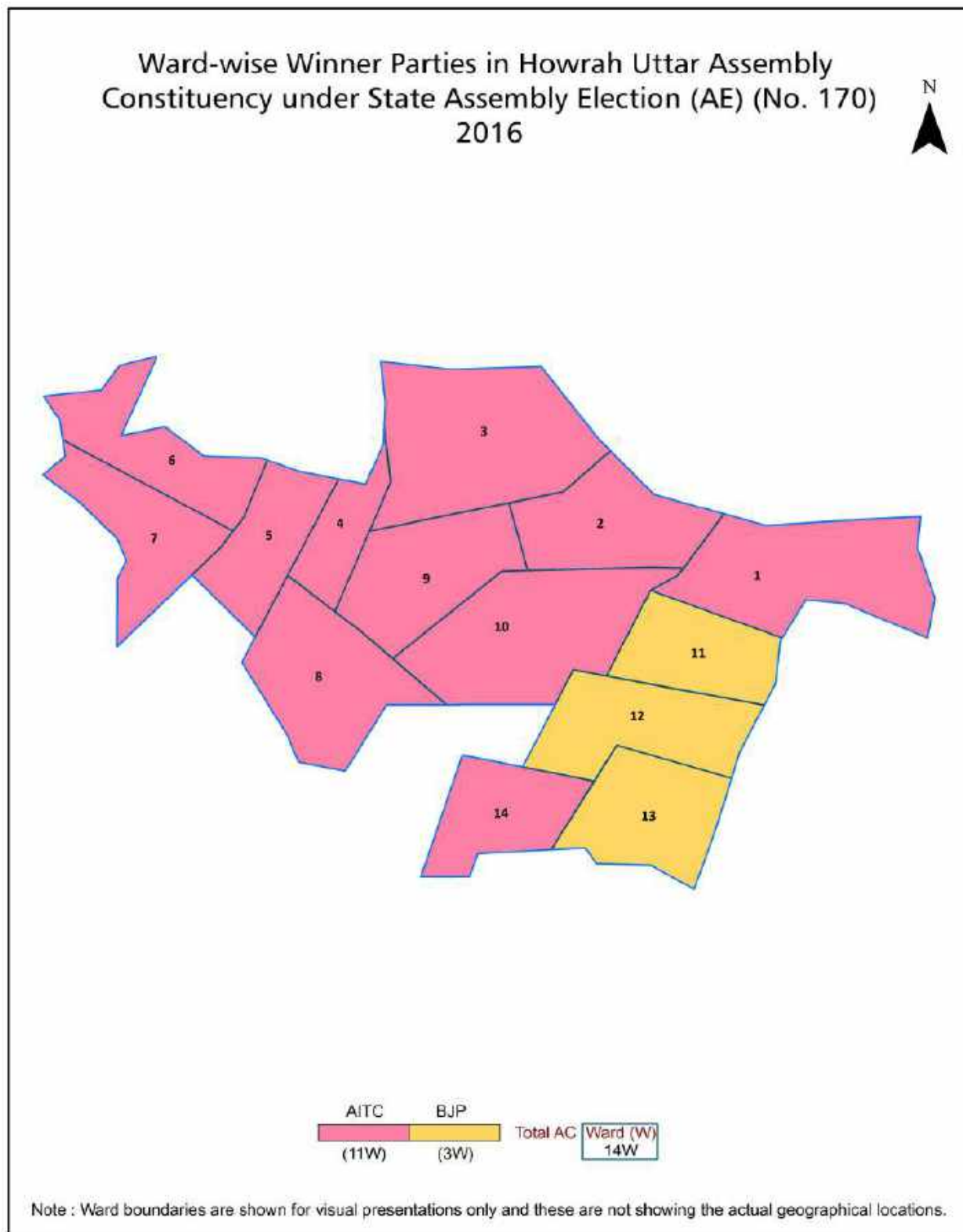
All rights reserved. No part of this book may be reproduced, stored in a retrieval system or transmitted in any form or by any means, mechanical photocopying, photographing, scanning, recording or otherwise without the prior written permission of the publisher. Please refer to Disclaimer at page no. 144 for the use of this publication.

Printed in India

## Contents

No.	Particulars	Page No.
	<b>Introduction</b>	
1	Assembly Constituency - (Vidhan Sabha) at a Glance   Features of Assembly as per Delimitation Commission of India (2008)	1-2
	<b>Location and Political Maps</b>	
2	Location Map   Boundaries of Assembly Constituency - (Vidhan Sabha in District   Boundaries of Assembly Constituency under Parliamentary Constituency - (Lok Sabha)   Ward-wise Winner Parties- 2024, 2021, 2019, 2016, 2014, 2011 and 2009	3-10
	<b>Administrative Setup (2011)</b>	
3	District   Sub-district   Towns   Villages   Inhabited Villages   Uninhabited Villages   Village Panchayat   Intermediate Panchayat	11
	<b>Demographics (2011)</b>	
4	Population   Households   Rural/Urban Population   Ward by Population Size   Sex Ratio (Total & 0-6 Years)   Religious Population   Social Population   Literacy Rate	12
	<b>Electoral Features</b>	
5	Important Dates of Last Elections Held   Electors by Gender   Service Electors   Voters   Voters Turnout   Polling Stations & Average Number of Electors per Polling Station   Electors by Age Group   Present Elected Representatives	13-18
	<b>Historical Summary Election Results</b>	
6	Vote Share of Major Parties   Winning Margin (Number & Percentage   Polarity of Parties   Summary Result of Assembly Segment of Parliamentary Elections 2024, 2019, 2014, 2009, 2004 and 1999   Summary Result of Assembly Elections 2021, 2016, 2011, 2006, 2001, 1996, 1991, 1987, 1982, 1977, 1972, 1971, 1969, 1967, 1962, 1957 and 1952	19-44
	<b>Polling Station Level Election Results</b>	
7	Name and Number of Polling Station 2024, 2021, 2019, 2016, 2014, 2011 and 2009   Polling Station-wise Electors, Voters & Voters Turnout 2024, 2021, 2019, 2016, 2014, 2011 and 2009   Polling Station wise Elections Results 2024, 2021, 2019, 2016, 2014, 2011 and 2009	45-139
	<b>Share of Assembly Constituency</b>	
8	Share of Assembly Constituency - (Vidhan Sabha) in State, District and Parliamentary Constituency - (Lok Sabha)	140
9	<b>Abbreviation &amp; Sources</b>	142-143
10	<b>Disclaimer</b>	144

## Location & Political Map

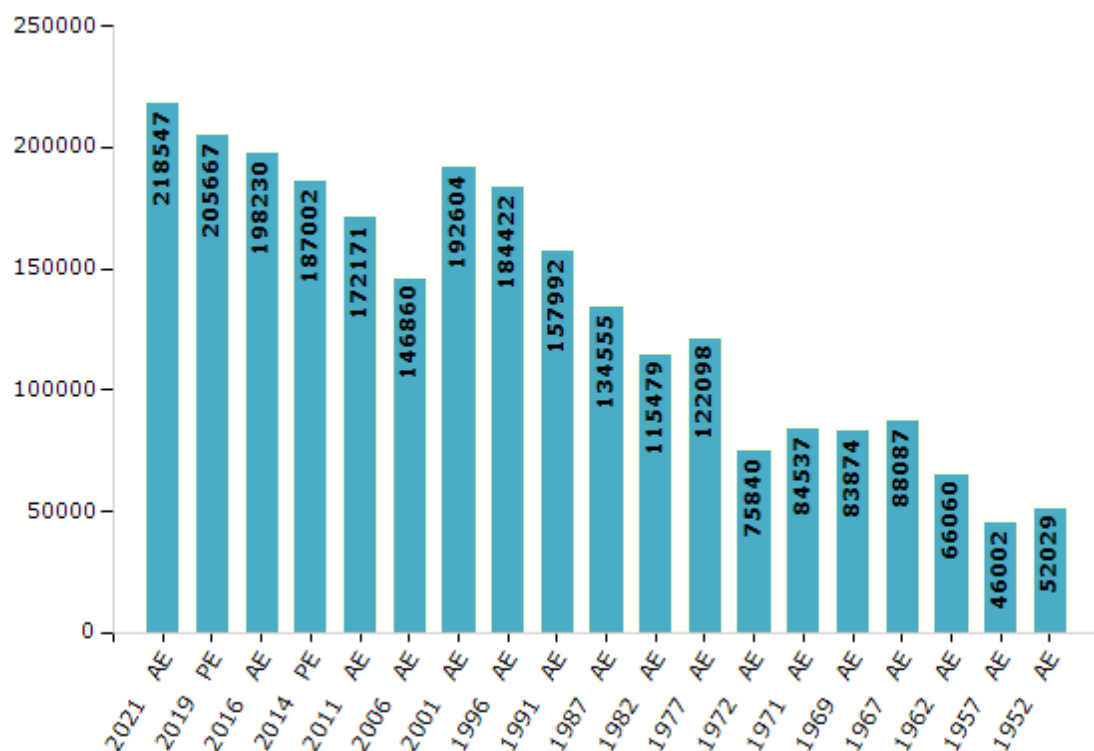


## Electoral Features

### Electors by Male & Female

Year	Male	Female	Others	Total	Year	Male	Female	Others	Total
2021 AE	119456	99087	4	218547	1991 AE	84016	73976	-	157992
2019 PE	113518	92145	4	205667	1987 AE	69977	64578	-	134555
2016 AE	110492	87736	2	198230	1982 AE	73994	41485	-	115479
2014 PE	105684	81317	1	187002	1977 AE	68654	53444	-	122098
2011 AE	99173	72998	0	172171	1972 AE	41716	34124	-	75840
2009 PE	-	-	-	-	1971 AE	50772	33765	-	84537
2006 AE	87387	59473	-	146860	1969 AE	50325	33549	-	83874
2004 PE	-	-	-	-	1967 AE	-	-	-	88087
2001 AE	118136	74468	-	192604	1962 AE	-	-	-	66060
1999 PE	-	-	-	-	1957 AE	-	-	-	46002
1996 AE	114050	70372	-	184422	1952 AE	-	-	-	52029

Number of Electors



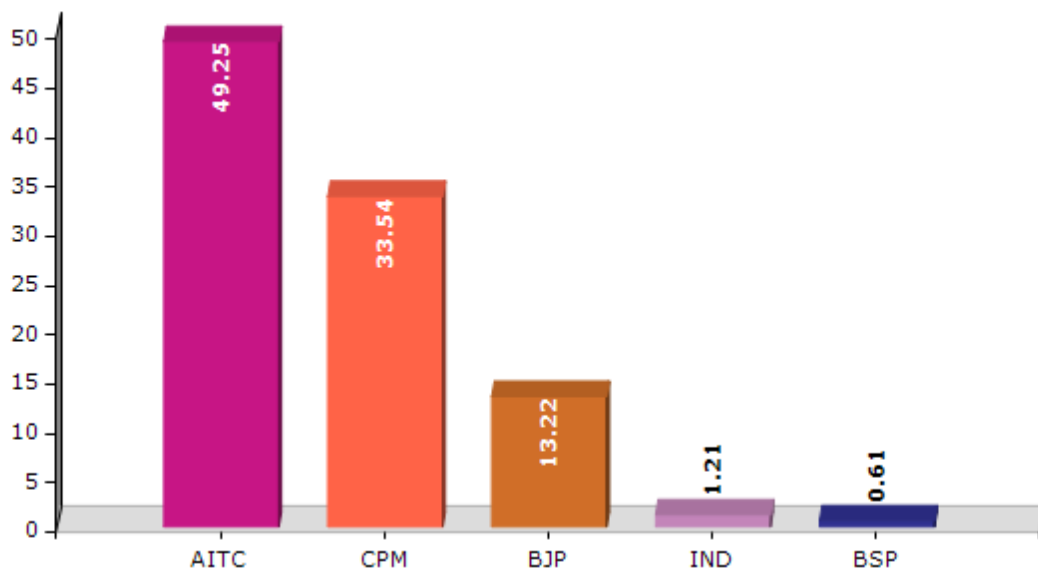
**Note :** AE : Assembly Election, PE : Assembly Segment of Parliamentary Election

## Historical Summary Election Results

### Summary Result of Assembly Election - 2011

Candidate Name	Party	Votes	Votes %
Asok Ghosh	AITC	61466	49.25
Nimai Samanta	CPM	41858	33.54
Umesh Rai	BJP	16494	13.22
Hitendra Nath Mondal	IND	1514	1.21
Siddhartha Sarkar	BSP	761	0.61
Murli Dhar Roy	IND	704	0.56
Arvind Kumar Dubey	IND	490	0.39
Raktendu Naskar	IND	417	0.33
Sudarshan Manna	STPI	404	0.32
Binod Kumar Singh	JD(U)	360	0.29
Shyam Bihari Singh	JD(S)	326	0.26

Votes Percentage of Top Parties - 2011



## Polling Station Level Election Results

### Number and Name of Polling Stations (PS) (2016)

Number of Polling Stations	Name of Polling Stations	Number of Polling Stations	Name of Polling Stations
1	Ghusuri. G.S. F.P.School	22	Ghusuri Naskarpara Mcfp School (Boys) Room 4
2	Ghusuri Hindim.C.F.P. School	23	Ghusuri Sukantashishu Udyan Room1
3	Ghusuri Hindim.C.F.P. School	24	Ghusuri Sukantashishu Udyan Room2
4	Ghusuri Hindim.C.F.P. School	25	Bidhan Chandraroy Prathamik Vidyalay. Room 1
5	Neheru Adarshavidyalaya	26	Bidhan Chandraroy Prathamik Vidyalay. Room 2
6	Vimrao Ambedkarsikshasadan	27	Ghusuri Sukantashishu Udyan Room3
7	Vimrao Ambedkarsikshasadan	28	Ghusuri Sukantashishu Udyan Room4
8	Gandhi Harijanhindi Pry. School	29	Bidhan Chandraroy Prathamik Vidyalay. Room 3
9	Sri Bajrangvidyalaya	30	Bidhan Chandraroy Prathamik Vidyalay. Room 4
10	Sri Satyanarayan Madhab Mishra Vidyalaya	31	Bonful Sishu Tirtha Prak & Prathamik Vidyalaya Room 1
11	"Seed" Shelter For Urban Homeless.	32	Naskarpara Jute Mill Prathamik Vidyalaya
12	Shankarlalsmriti F. P.School	33	Bonful Sishu Tirtha Prak & Prathamik Vidyalaya
13	Shankarlalsmriti F. P.School	34	Netaji Vidyalaya
14	Labour Welfarekendra	35	Netaji Vidyalaya
15	Hanuman Jute Millhindi High School	36	Netaji Vidyalaya
16	Hanuman Jute Millhindi High School	37	Bhuturia Adarshavidyalaya
17	Hanuman Jute Millhindi High School	38	Bhuturia Adarshavidyalaya
18	Hanuman Jute Millhindi High School	39	Mrigendra Dutta Smriti Balika Vidyalaya
19	Ghusuri Naskarpara Mcfp School (Boys) Room-1	40	Mrigendra Dutta Smriti Balika Vidyalaya
20	Ghusuri Naskarpara Mcfp School (Boys) Room-2	41	Mrigendra Dutta Smriti Balika Vidyalaya
21	Ghusuri Naskarpara Mcfp School (Boys) Room 3	42	Sree Satyanarayan Madhab Misra Vidyalaya

Contd....



## Polling Station Level Election Results

### Polling Station-wise Votes Secured by Overall Top Five Parties in Howrah Uttar Assembly in Assembly Election (AE) under Howrah Parliamentary Constituency in West Bengal (2016)

Number of Polling Station	Winner - Laxmi Ratan Shukla (AITC)	Runner-up - Santosh Kumar Pathak (INC)	3rd - Roopa Ganguly (BJP)	4th - Subodh Pathak (IND)	5th - Shewnarayan Chandel (BSP)	NOTA	Other	Total Votes Secured
36	562	131	63	11	5	0	19	791
37	430	176	124	12	4	11	16	773
38	344	90	74	4	3	2	6	523
39	252	164	128	5	3	3	10	565
40	287	85	54	3	2	1	10	442
41	162	97	62	17	9	4	15	366
42	196	207	189	6	4	5	25	632
43	284	159	63	3	4	4	15	532
44	327	199	71	3	7	4	20	631
45	209	198	141	2	3	6	7	566
46	195	216	101	4	4	6	6	532
47	160	160	66	2	2	5	2	397
48	305	123	80	1	7	3	11	530
49	288	143	46	4	3	3	5	492
50	436	277	102	6	9	5	18	853
51	223	210	142	2	5	7	12	601
52	220	91	100	4	1	5	5	426
53	240	130	63	2	5	3	9	452
54	301	155	29	5	3	2	1	496
55	144	96	17	8	6	1	9	281
56	456	175	63	4	4	9	10	721
57	469	267	106	9	3	6	17	877
58	345	200	44	4	4	6	5	608
59	179	67	129	2	1	1	2	381
60	508	229	83	2	6	11	8	847
61	489	260	117	9	13	8	63	959
62	288	142	30	7	4	5	5	481
63	293	93	45	3	4	3	11	452
64	339	126	26	7	6	3	5	512
65	424	224	60	4	7	6	7	732
66	410	263	55	1	7	14	10	760
67	452	137	150	2	7	15	11	774
68	400	234	89	3	5	7	12	750
69	382	204	133	1	1	2	17	740
70	314	149	65	2	2	1	6	539

Contd....

## Polling Station Level Election Results

**Winner, Runner-up and 3rd Party Position & Winning Margin According to Polling Stations in Howrah Uttar Assembly in Assembly Election (AE) under Howrah Parliamentary Constituency in West Bengal (2016)**

Polling Station Number	Winner Party	Winner Votes (%)	Runner-up Party	Runner-up Votes (%)	Winning Margin Votes (%)	Third Party	Third Party Votes (%)	Other Votes (%)
75	AITC	296 (49.83)	BJP	134 (22.56)	162 (27.27)	INC	126 (21.21)	38 (6.4)
76	AITC	478 (64.33)	INC	125 (16.82)	353 (47.51)	BJP	122 (16.42)	18 (2.42)
77	AITC	406 (51.46)	INC	254 (32.19)	152 (19.27)	BJP	97 (12.29)	32 (4.06)
78	AITC	497 (61.28)	INC	189 (23.3)	308 (37.98)	BJP	103 (12.7)	22 (2.71)
79	AITC	223 (40.84)	INC	149 (27.29)	74 (13.55)	BJP	131 (23.99)	43 (7.88)
80	INC	197 (37.38)	AITC	196 (37.19)	1 (0.19)	BJP	76 (14.42)	58 (11.01)
81	AITC	260 (38.98)	INC	253 (37.93)	7 (1.05)	BJP	121 (18.14)	33 (4.95)
82	AITC	320 (44.26)	INC	228 (31.54)	92 (12.72)	BJP	112 (15.49)	63 (8.71)
83	INC	299 (48.23)	AITC	227 (36.61)	72 (11.62)	BJP	67 (10.81)	27 (4.35)
84	AITC	330 (48.18)	INC	228 (33.28)	102 (14.9)	BJP	97 (14.16)	30 (4.38)
85	INC	252 (45.24)	AITC	190 (34.11)	62 (11.13)	BJP	85 (15.26)	30 (5.39)
86	AITC	249 (49.31)	INC	133 (26.34)	116 (22.97)	BJP	84 (16.63)	39 (7.72)
87	AITC	224 (39.65)	INC	202 (35.75)	22 (3.9)	BJP	110 (19.47)	29 (5.13)
88	AITC	327 (73.65)	BJP	62 (13.96)	265 (59.69)	INC	44 (9.91)	11 (2.48)
89	AITC	317 (52.48)	BJP	135 (22.35)	182 (30.13)	INC	114 (18.87)	38 (6.29)
90	AITC	263 (52.6)	INC	108 (21.6)	155 (31)	BJP	100 (20)	29 (5.8)
91	AITC	65 (42.21)	BJP	49 (31.82)	16 (10.39)	INC	38 (24.68)	2 (1.3)
92	AITC	408 (56.12)	INC	202 (27.79)	206 (28.33)	BJP	84 (11.55)	33 (4.54)
93	AITC	347 (50.95)	INC	227 (33.33)	120 (17.62)	BJP	78 (11.45)	29 (4.26)
94	AITC	339 (45.75)	INC	250 (33.74)	89 (12.01)	BJP	113 (15.25)	39 (5.26)
95	AITC	393 (56.79)	INC	165 (23.84)	228 (32.95)	BJP	100 (14.45)	34 (4.91)
96	AITC	445 (56.4)	INC	200 (25.35)	245 (31.05)	BJP	114 (14.45)	30 (3.8)
97	AITC	234 (65.18)	INC	85 (23.68)	149 (41.5)	BJP	29 (8.08)	11 (3.06)
98	AITC	314 (53.86)	INC	146 (25.04)	168 (28.82)	BJP	94 (16.12)	29 (4.97)
99	AITC	339 (53.47)	INC	161 (25.39)	178 (28.08)	BJP	102 (16.09)	32 (5.05)
100	AITC	189 (50.53)	INC	132 (35.29)	57 (15.24)	BJP	35 (9.36)	18 (4.81)
101	AITC	239 (44.34)	BJP	164 (30.43)	75 (13.91)	INC	114 (21.15)	22 (4.08)
102	AITC	253 (44.78)	BJP	148 (26.19)	105 (18.59)	INC	140 (24.78)	24 (4.25)
103	AITC	295 (53.25)	INC	118 (21.3)	177 (31.95)	BJP	115 (20.76)	26 (4.69)
104	AITC	337 (45.79)	INC	221 (30.03)	116 (15.76)	BJP	130 (17.66)	48 (6.52)
105	AITC	395 (51.17)	INC	194 (25.13)	201 (26.04)	BJP	157 (20.34)	26 (3.37)
106	BJP	276 (41.88)	INC	203 (30.8)	73 (11.08)	AITC	160 (24.28)	20 (3.03)
107	AITC	220 (37.54)	BJP	198 (33.79)	22 (3.75)	INC	138 (23.55)	30 (5.12)
108	AITC	222 (45.87)	INC	133 (27.48)	89 (18.39)	BJP	79 (16.32)	50 (10.33)
109	AITC	147 (47.12)	INC	74 (23.72)	73 (23.4)	BJP	68 (21.79)	23 (7.37)
110	AITC	246 (40.86)	INC	175 (29.07)	71 (11.79)	BJP	149 (24.75)	32 (5.32)
111	AITC	195 (44.42)	INC	119 (27.11)	76 (17.31)	BJP	94 (21.41)	31 (7.06)

Contd....

## DISCLAIMER

The Terms of Use and Disclaimer of Datanet India Private Limited (hereinafter referred to as "Datanet") for use of this analysis report of **Howrah Uttar Assembly Constituency (Howrah Uttar Vidhan Sabha)** :-

1. **Assembly Factbook™** is a Registered Trade Mark owned by Datanet.
2. All the maps are sketched and graphical representation only and have not been drawn to the scale and also not to represent the actual geographical area or boundary of the unit.
3. The data for the aforesaid analysis is based on authentic sources and has been culled from the various publications of Census, CSO and NSSO for district and block level data, various central and state government departments, Central & State Elections Commissions and the concerned Returning Officers' releases, Electoral Rolls, Election results and allied publications, internal assessment, surveys, estimates and analysis. Therefore, certain adjustment of data at micro level may have been done to arrive closer to the macro data.
4. Data have been provided on an "As Is" and "As AVAILABLE" basis
5. The colours shown in the maps or diagram and charts of a particular party, alliance or AC are indicative and do not represent them.
6. This publication which includes maps, sheets, graphs and data would be the property under copyright of Datanet only. The user may use these for its internal study, analysis and research purposes. It's public display, re-selling or any commercial uses by the user are not allowed.
7. Datanet has taken due care and caution in compilation and processing of data and allied information, but does not guarantee the accuracy, adequacy or completeness of any information/analysis and will be not responsible for any errors or omissions or for the results obtained from the use of such information/analysis.
8. All the contents for the publication have been culled from various authentic sources and Datanet reasonably believes such sources to be reliable, but does not make any representations, express or implied as to the accuracy or fitness of use of such information. The information or contents of the information/analysis do not constitute advice and should not be relied upon in making (or refraining from making) any decision. Any reliance placed upon the information provided by Datanet is the sole responsibility and strictly at the user's risk.
9. In no event will Datanet be liable for any damages (including, without limitation, damages for loss of business projects, or loss of profits) arising in contract, tort or otherwise from the use of or inability to use any of its contents, or from any action taken (or refrained from being taken) as a result of using the analysis or any of its contents. Datanet its directors, owners, editors, officials, employees, distributor and agents or any associate will not be liable for any errors in the information contained or any consequences arising from the use of the contents of the provided information/analysis.
10. If any provision of these terms and conditions is held invalid or illegal or unenforceable for any reason by any court of competent jurisdiction, such provision shall be severed and the remainder of provisions of the terms and conditions shall continue in full force and effect as if the Term of Use had been executed with the invalid, illegal or unenforceable provision eliminated.
11. If there are any discrepancies in the information provided, please bring it to attention of Datanet for suitable rectification measures.

**Buy Online This Complete Book At**  
**Datanet India eBooks Store**

[www.indiastatpublications.com](http://www.indiastatpublications.com)

or go directly at

[http://www.indiastatpublications.com/  
Assembly\\_factbook/West\\_Bengal/Howrah/Howrah\\_Uttar](http://www.indiastatpublications.com/Assembly_factbook/West_Bengal/Howrah/Howrah_Uttar)

 **india**stat**elections**

