



West Bengal

# Assembly Factbook™

Sankrail Assembly Constituency



Key Electoral Data of Sankrail  
Assembly Constituency (Vidhan Sabha)

West Bengal

# **Assembly Factbook™**

Sankrail Assembly Constituency



Sankrail Vidhan Sabha

## **Editor & Director**

Dr. R.K. Thukral

## **Research Editor**

Dr. Shafeeq Rahman

## **Compiled, Researched and Published by Datanet India Pvt. Ltd.**

D-100, 1st Floor,

Okhla Industrial Area, Phase-I,  
New Delhi- 110020.

Ph.: 91-11- 43580781-84

Email : support@indiastatpublications.com

Website : www.indiastatelections.com

## **Online Book Store :**

www.indiastatpublications.com

**Report No. :** AFB/WB-174-0125

**ISBN :** 978-93-5293-806-3

**First Edition :** January, 2018

**Eighth Updated Edition :** January, 2025

**Price :** Rs. 11500/-

US\$ 310

**© Datanet India Pvt. Ltd.**

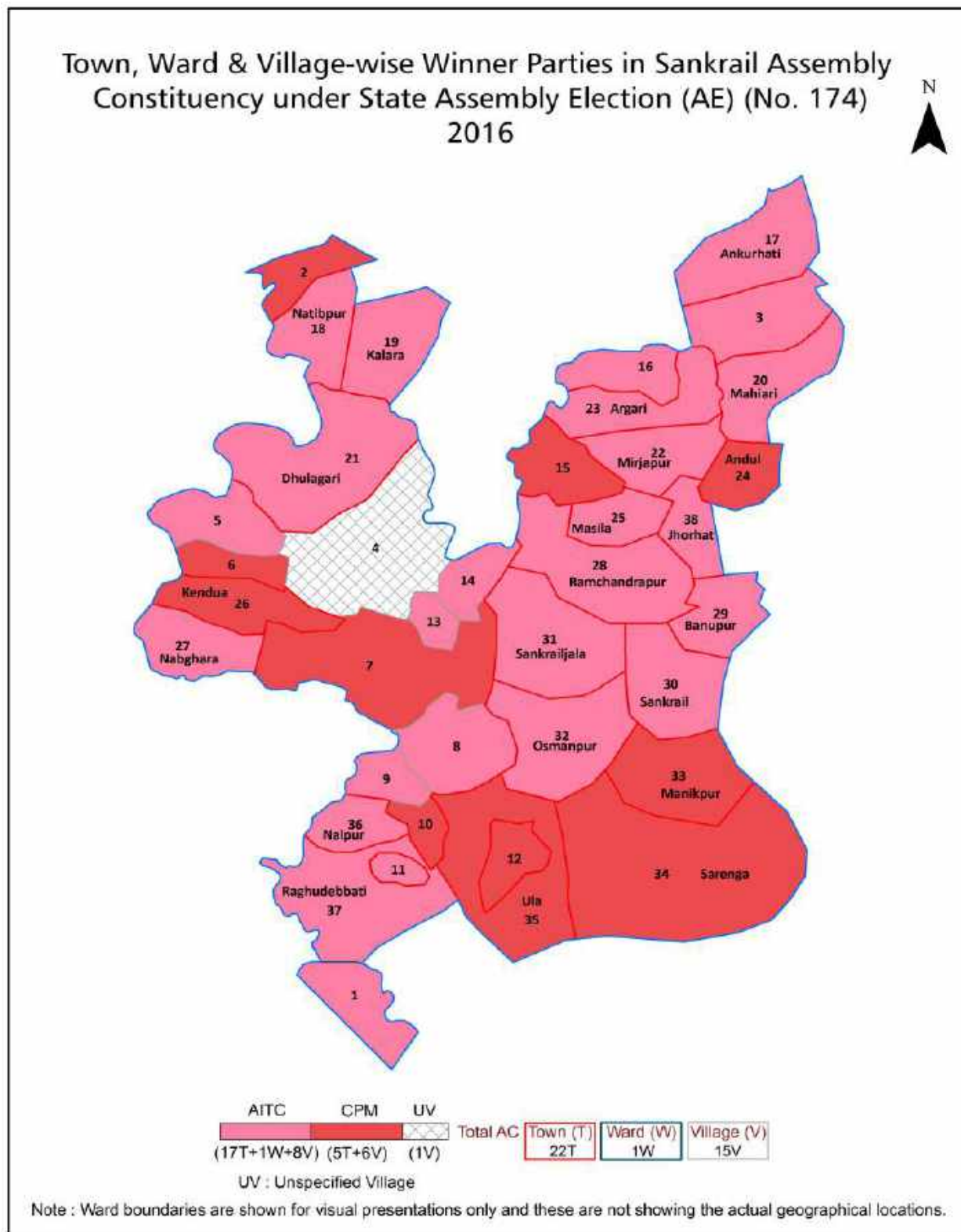
All rights reserved. No part of this book may be reproduced, stored in a retrieval system or transmitted in any form or by any means, mechanical photocopying, photographing, scanning, recording or otherwise without the prior written permission of the publisher. Please refer to Disclaimer at page no. 179 for the use of this publication.

Printed in India

## Contents

No.	Particulars	Page No.
	<b>Introduction</b>	
1	Assembly Constituency - (Vidhan Sabha) at a Glance   Features of Assembly as per Delimitation Commission of India (2008)	1-2
	<b>Location and Political Maps</b>	
2	Location Map   Boundaries of Assembly Constituency - (Vidhan Sabha in District   Boundaries of Assembly Constituency under Parliamentary Constituency - (Lok Sabha)   Town, Ward & Village-wise Winner Parties- 2024, 2021, 2019, 2016, 2014, 2011 and 2009	3-10
	<b>Administrative Setup (2011)</b>	
3	District   Sub-district   Towns   Villages   Inhabited Villages   Uninhabited Villages   Village Panchayat   Intermediate Panchayat	11-13
	<b>Demographics (2011)</b>	
4	Population   Households   Rural/Urban Population   Towns, Ward and Villages by Population Size   Sex Ratio (Total & 0-6 Years)   Religious Population   Social Population   Literacy Rate	14-16
	<b>Electoral Features</b>	
5	Important Dates of Last Elections Held   Electors by Gender   Service Electors   Voters   Voters Turnout   Polling Stations & Average Number of Electors per Polling Station   Electors by Age Group   Present Elected Representatives	17-22
	<b>Historical Summary Election Results</b>	
6	Vote Share of Major Parties   Winning Margin (Number & Percentage   Polarity of Parties   Summary Result of Assembly Segment of Parliamentary Elections 2024, 2019, 2014, 2009, 2004 and 1999   Summary Result of Assembly Elections 2021, 2016, 2011, 2006, 2001, 1996, 1991, 1987, 1982, 1977, 1972, 1971, 1969, 1967, 1962, 1957 and 1952	23-48
	<b>Polling Station Level Election Results</b>	
7	Name and Number of Polling Station 2024, 2021, 2019, 2016, 2014, 2011 and 2009   Polling Station-wise Electors, Voters & Voters Turnout 2024, 2021, 2019, 2016, 2014, 2011 and 2009   Polling Station wise Elections Results 2024, 2021, 2019, 2016, 2014, 2011 and 2009	49-159
	<b>Share of Assembly Constituency</b>	
8	Share of Assembly Constituency - (Vidhan Sabha) in State, District and Parliamentary Constituency - (Lok Sabha)	160
	<b>Socio-Economic Amenities (2011)</b>	
9	Access to Administrative Units   Agricultural, Manufacturing and Industrial Commodities   Demographic Indicators   Education   Health & Manpower   Drinking Water Supply   Sanitation   Entertainment and Recreations Infrastructure   Power   Food Allocation Distribution and Marketing of Agriculture Commodities Infrastructure   Transport and Road Infrastructure   Communication   Banking and Financial Services   Land Use   Irrigation Source	162-176
10	<b>Abbreviation &amp; Sources</b>	177-178
11	<b>Disclaimer</b>	179

## Location & Political Map



## Administrative Setup

### List of Village Panchayat & Intermediate Panchayat (Block) Name - 2011

Village Name	Village Panchayat Name	Intermediate Panchayat Name
Alampur	Mashila	Sankrail
Amre	Kolora-II	Domjur
Betiari	Nalpur	Sankrail
Bhagabatipur	Kandua	Sankrail
Chatur Bhujkathi	Kandua	Sankrail
Dadpur	Nalpur	Sankrail
Ghoraghat	Dakshin Sankrail	Sankrail
Jala Dhulagiri	Dhulagari	Sankrail
Jamdanda	Kolora-I	Domjur
Jangalpur	Andul	Sankrail
Kanyamani	Raghudebbati	Sankrail
Mahishgot	Kandua	Sankrail
Manoharpur	Nalpur	Sankrail
Prasastha	Mahiyari-II	Domjur
Sandhipur	Kandua	Sankrail
Sulati	Kandua	Sankrail

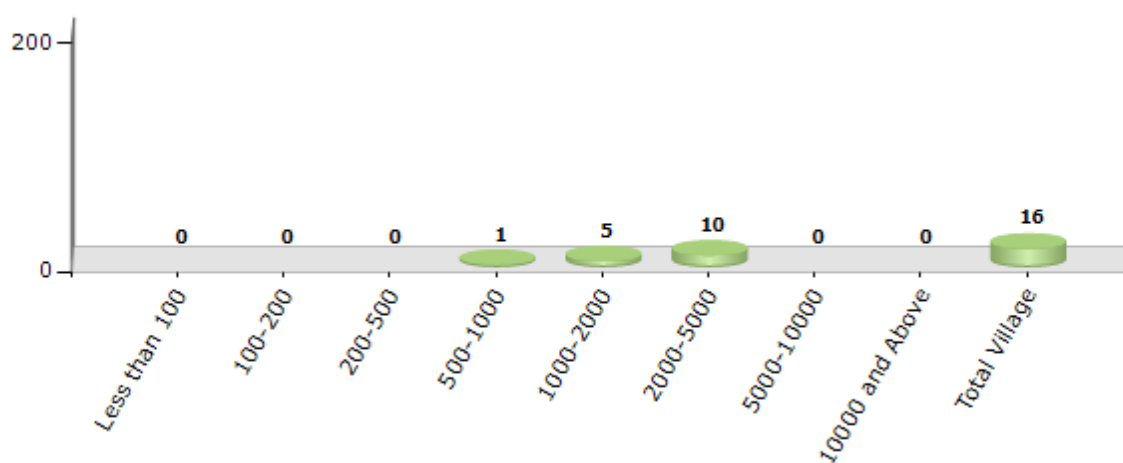


## Demographics

### Number of Villages by Population Size - 2011

Less than 100	100-200	200-500	500-1000	1000-2000	2000-5000	5000-10000	10000 and Above	Total Village
0	0	0	1	5	10	0	0	16

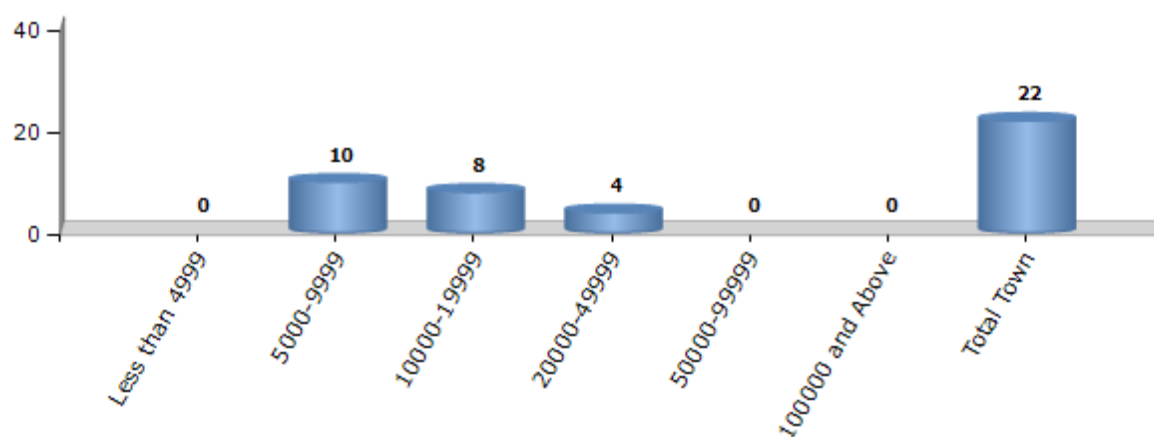
Number of Villages by Population Size - 2011



### Number of Towns by Population Size - 2011

Less than 4999	5000-9999	10000-19999	20000-49999	50000-99999	100000 and Above	Total Town
0	10	8	4	0	0	22

Number of Towns by Population Size - 2011



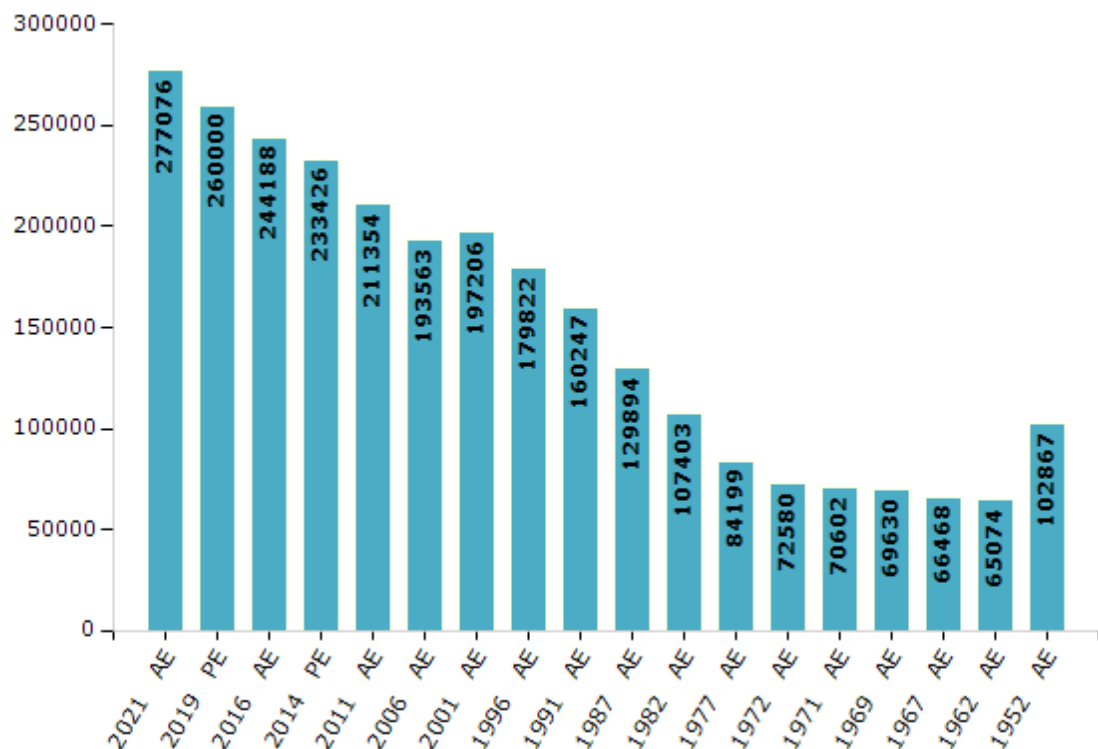
## Electoral Features

### Electors by Male & Female

Year	Male	Female	Others	Total
2021 AE	140968	136094	14	277076
2019 PE	133882	126108	10	260000
2016 AE	127193	116992	3	244188
2014 PE	122765	110660	1	233426
2011 AE	112735	98619	0	211354
2009 PE	-	-	-	-
2006 AE	102925	90638	-	193563
2004 PE	-	-	-	-
2001 AE	105236	91970	-	197206
1999 PE	-	-	-	-
1996 AE	98010	81812	-	179822

Year	Male	Female	Others	Total
1991 AE	82592	77655	-	160247
1987 AE	67557	62337	-	129894
1982 AE	60185	47218	-	107403
1977 AE	45036	39163	-	84199
1972 AE	39692	32888	-	72580
1971 AE	37499	33103	-	70602
1969 AE	41778	27852	-	69630
1967 AE	-	-	-	66468
1962 AE	-	-	-	65074
1957 AE	-	-	-	-
1952 AE	-	-	-	102867

Number of Electors



**Note :** AE : Assembly Election, PE : Assembly Segment of Parliamentary Election

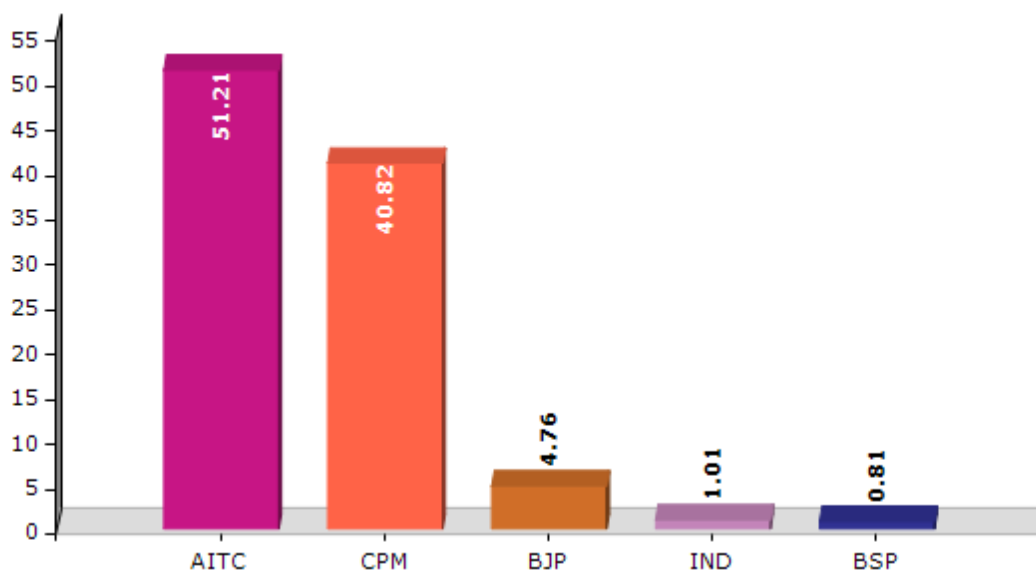


## Historical Summary Election Results

### Summary Result of Assembly Election - 2011

Candidate Name	Party	Votes	Votes %
Sital Kumar Sardar	AITC	88029	51.21
Dr. Anirban Hazra	CPM	70172	40.82
Jnan Prakash Ray	BJP	8184	4.76
Srikanta Mondal	IND	1735	1.01
Soma Sardar	BSP	1388	0.81
Bhishma Bag	IND	772	0.45
Upendranath Dolui	IUC	658	0.38
Shankar Das	IND	603	0.35
Balai Pandit	IND	356	0.21

Votes Percentage of Top Parties - 2011



## Polling Station Level Election Results

### Number and Name of Polling Stations (PS) (2016)

Number of Polling Stations	Name of Polling Stations	Number of Polling Stations	Name of Polling Stations
1	Krishnarampur Rabial Haque Pry. School (Room No-1)	22	Mohiary Chandni Bagan Pry. School (Room No.-3)
2	Ankurhati Pry. School (Room No-1)	23	Mohiary Highschool (Room No.-3)
3	Ankurhati Kibria Gazi High School (Room-1)	24	Mohiari Grammya Hitakori Balika Vidyalaya (R-1)
4	Ankurhati Kibria Gazi High School (Room-2)	25	Mohiari Grammya Hitakori Balika Vidyalaya (R-2)
5	Nimerhati Pry. School (Room-1)	26	Mohiary Ranibala Kundu Chowdhury Girls' School(Room No. -2)
6	Nimerhati Pry. School(Room-2)	27	Uttar Mohiary Keshab Chandra Jr. Basic School (R-1)
7	Prasastha Durlav Ch. Saha Vidhyapith(R-1)	28	Uttar Mohiary Keshab Chandra Jr. Basic School (R-2)
8	Prasastha Durlav Ch. Saha Vidhyapith(R-2)	29	Mohiary Kundu Chowdhury Institution (Room No.1)
9	Ankurhati Pry. School (Room No-2)	30	Kolorah No.2 Pry.School(Room -1)
10	Ankurhati Pry. School (Room No-3)	31	Kolorah High School (Hs) (Room No.-1)
11	Prasastha Convt. Jounior Basic School (R-1)	32	Kolorah High School (Hs) (Room No.-2)
12	Prasastha Convt. Jounior Basic School (R-2)	33	Kolorah No.2 Pry. School (Room-2)
13	Mohiary Chandni Bagan Pry. School (Room No.-1)	34	Kolorah No.2 Pry. School (Room-3)
14	Uttar Mouri Khatir Bazar Pry. School (R-1)	35	Kolorah High School (Hs) (Room-3)
15	Uttar Mouri Khatir Bazar Pry. School (R-2)	36	Kolorah High School (Hs) (Room-4)
16	Uttar Mohiary Abaityanik Prathamik Vidyalaya(Halderpa Ra) (Room No.1)	37	Kolorah No.1 Pry. School (Room-1)
17	Uttar Mohiary Abaityanik Prathamik Vidyalaya(Halderpa Ra) (Room No.2)	38	Kolorah No.1 Pry. School (Room-2)
18	Mohiary Ranibala Kundu Chowdhury Girls' School(Room No. -1)	39	Kolorah Girls' Highschool (Room-1)
19	Mohiary Highschool (Room No.-1)	40	Madhya Kolorah Bisalakshmitala Pry. School (Room No.1)
20	Mohiary Highschool (Room No.-2)	41	Amria Pry. School(Room No-1)
21	Mohiary Chandni Bagan Pry. School (Room No.-2)	42	New Kolorah Nafar Chandra Pry. School (Room No-1)

Contd....

## Polling Station Level Election Results

### Polling Station-wise Votes Secured by Overall Top Five Parties in Sankrail Assembly in Assembly Election (AE) under Howrah Parliamentary Constituency in West Bengal (2016)

Number of Polling Station	Winner - Sital Kumar Sardar (AITC)	Runner-up - Samir Malick (CPM)	3rd - Probhakar Pandit (BJP)	4th - Tapan Kumar Bachar (IND)	5th - Samir Naskar (IND)	NOTA	Other	Total Votes Secured
36	408	192	9	1	10	9	8	637
37	266	258	31	8	9	4	12	588
38	356	299	58	3	5	14	15	750
39	413	199	121	0	2	12	7	754
40	404	137	108	2	8	4	6	669
41	386	212	110	4	5	9	7	733
42	269	303	150	5	5	11	11	754
43	254	149	82	0	3	5	9	502
44	332	326	94	6	4	10	16	788
45	256	307	5	1	2	1	9	581
46	209	228	30	7	0	3	4	481
47	380	279	106	22	5	19	12	823
48	409	199	14	2	6	4	7	641
49	426	335	15	5	5	3	12	801
50	419	294	41	5	3	7	15	784
51	287	248	15	2	8	3	6	569
52	355	242	87	7	6	6	10	713
53	184	218	28	5	4	6	8	453
54	210	224	51	12	5	6	7	515
55	262	461	52	4	13	12	33	837
56	356	403	59	5	2	8	8	841
57	333	445	68	5	2	26	17	896
58	249	285	63	6	8	23	13	647
59	153	97	48	3	1	7	5	314
60	251	197	70	6	3	13	2	542
61	298	235	55	4	0	25	7	624
62	233	449	47	1	5	16	6	757
63	195	166	35	5	5	14	6	426
64	482	117	7	2	4	7	1	620
65	458	34	5	3	1	2	4	507
66	251	105	4	1	0	0	3	364
67	255	449	11	3	2	4	9	733
68	221	453	16	3	7	5	10	715
69	557	170	10	2	5	3	0	747
70	257	228	35	2	5	4	7	538

Contd....

## Polling Station Level Election Results

**Winner, Runner-up and 3rd Party Position & Winning Margin According to Polling Stations in Sankrail Assembly in Assembly Election (AE) under Howrah Parliamentary Constituency in West Bengal (2016)**

Polling Station Number	Winner Party	Winner Votes (%)	Runner-up Party	Runner-up Votes (%)	Winning Margin Votes (%)	Third Party	Third Party Votes (%)	Other Votes (%)
75	CPM	408 (46.21)	AITC	380 (43.04)	28 (3.17)	BJP	72 (8.15)	23 (2.6)
76	BJP	296 (52.39)	AITC	153 (27.08)	143 (25.31)	CPM	96 (16.99)	20 (3.54)
77	AITC	376 (78.01)	CPM	92 (19.09)	284 (58.92)	BJP	5 (1.04)	9 (1.87)
78	AITC	347 (44.32)	CPM	330 (42.15)	17 (2.17)	BJP	83 (10.6)	23 (2.94)
79	AITC	286 (56.41)	CPM	142 (28.01)	144 (28.4)	BJP	60 (11.83)	19 (3.75)
80	AITC	255 (42.64)	CPM	249 (41.64)	6 (1)	BJP	73 (12.21)	21 (3.51)
81	AITC	283 (48.96)	CPM	213 (36.85)	70 (12.11)	BJP	59 (10.21)	23 (3.98)
82	AITC	360 (44.83)	CPM	338 (42.09)	22 (2.74)	BJP	72 (8.97)	33 (4.11)
83	CPM	155 (39.74)	AITC	145 (37.18)	10 (2.56)	BJP	78 (20)	12 (3.08)
84	AITC	270 (44.85)	CPM	258 (42.86)	12 (1.99)	BJP	52 (8.64)	22 (3.65)
85	AITC	383 (48.12)	CPM	303 (38.07)	80 (10.05)	BJP	86 (10.8)	24 (3.02)
86	AITC	437 (52.27)	CPM	310 (37.08)	127 (15.19)	BJP	64 (7.66)	25 (2.99)
87	AITC	319 (45.12)	CPM	286 (40.45)	33 (4.67)	BJP	82 (11.6)	20 (2.83)
88	CPM	547 (56.39)	AITC	290 (29.9)	257 (26.49)	BJP	97 (10)	36 (3.71)
89	CPM	439 (53.02)	AITC	253 (30.56)	186 (22.46)	BJP	80 (9.66)	56 (6.76)
90	CPM	277 (42.81)	AITC	222 (34.31)	55 (8.5)	BJP	113 (17.47)	35 (5.41)
91	CPM	458 (53.13)	AITC	221 (25.64)	237 (27.49)	BJP	158 (18.33)	25 (2.9)
92	CPM	387 (50.79)	AITC	240 (31.5)	147 (19.29)	BJP	101 (13.25)	34 (4.46)
93	CPM	277 (44.61)	AITC	239 (38.49)	38 (6.12)	BJP	79 (12.72)	26 (4.19)
94	AITC	161 (43.87)	CPM	123 (33.51)	38 (10.36)	BJP	66 (17.98)	17 (4.63)
95	CPM	226 (49.67)	AITC	181 (39.78)	45 (9.89)	BJP	38 (8.35)	10 (2.2)
96	CPM	245 (42.61)	AITC	233 (40.52)	12 (2.09)	BJP	77 (13.39)	20 (3.48)
97	AITC	395 (67.99)	CPM	153 (26.33)	242 (41.66)	BJP	13 (2.24)	20 (3.44)
98	AITC	231 (45.38)	CPM	158 (31.04)	73 (14.34)	BJP	91 (17.88)	29 (5.7)
99	CPM	301 (42.33)	AITC	291 (40.93)	10 (1.4)	BJP	96 (13.5)	23 (3.23)
100	CPM	318 (47.89)	AITC	236 (35.54)	82 (12.35)	BJP	79 (11.9)	31 (4.67)
101	AITC	359 (56.54)	CPM	200 (31.5)	159 (25.04)	BJP	54 (8.5)	22 (3.46)
102	AITC	190 (41.58)	CPM	130 (28.45)	60 (13.13)	BJP	115 (25.16)	22 (4.81)
103	AITC	226 (48.5)	CPM	139 (29.83)	87 (18.67)	BJP	84 (18.03)	17 (3.65)
104	AITC	252 (44.76)	CPM	215 (38.19)	37 (6.57)	BJP	76 (13.5)	20 (3.55)
105	AITC	143 (34.96)	BJP	124 (30.32)	19 (4.64)	CPM	116 (28.36)	26 (6.36)
106	AITC	220 (36.79)	CPM	204 (34.11)	16 (2.68)	BJP	126 (21.07)	48 (8.03)
107	AITC	256 (38.79)	BJP	208 (31.52)	48 (7.27)	CPM	168 (25.45)	28 (4.24)
108	BJP	317 (44.03)	AITC	223 (30.97)	94 (13.06)	CPM	151 (20.97)	29 (4.03)
109	AITC	210 (41.83)	BJP	188 (37.45)	22 (4.38)	CPM	74 (14.74)	30 (5.98)
110	AITC	343 (55.32)	CPM	254 (40.97)	89 (14.35)	BJP	11 (1.77)	12 (1.94)
111	AITC	205 (59.42)	CPM	103 (29.86)	102 (29.56)	BJP	26 (7.54)	11 (3.19)

Contd....

## Socio-Economic Amenities - Rural

### Access to Education Facilities

Particulars	Number of Villages (% of Population)				
	Available	Not Available	If Not Available (Distance of Nearest Facility)		
			A	B	C
Govt. Primary School	14 (98)	1 (2)	0 (0)	0 (0)	0 (0)
Private Primary School	0 (0)	15 (100)	0 (0)	0 (0)	0 (0)
Govt. Middle School	5 (43)	10 (57)	3 (16)	1 (6)	0 (0)
Private Middle School	0 (0)	15 (100)	0 (0)	0 (0)	0 (0)
Govt. Secondary School	1 (11)	14 (89)	9 (50)	2 (11)	0 (0)
Private Secondary School	0 (0)	15 (100)	0 (0)	0 (0)	0 (0)
Govt. Senior Secondary School	0 (0)	15 (100)	8 (48)	3 (13)	0 (0)
Private Senior Secondary School	0 (0)	15 (100)	0 (0)	0 (0)	0 (0)
Govt. Arts and Science Degree College	0 (0)	15 (100)	1 (5)	7 (39)	3 (19)
Private Arts and Science Degree College	0 (0)	15 (100)	0 (0)	0 (0)	0 (0)
Govt. Engineering College	0 (0)	15 (100)	1 (6)	0 (0)	4 (24)
Private Engineering College	1 (2)	14 (98)	4 (30)	2 (8)	0 (0)
Govt. Medicine College	0 (0)	15 (100)	0 (0)	0 (0)	6 (27)
Private Medicine College	0 (0)	15 (100)	1 (8)	0 (0)	0 (0)
Govt. Management Institute	0 (0)	15 (100)	0 (0)	0 (0)	5 (31)
Private Management Institute	0 (0)	15 (100)	1 (5)	1 (3)	1 (5)
Govt. Polytechnic	0 (0)	15 (100)	1 (6)	0 (0)	5 (23)
Private Polytechnic	0 (0)	15 (100)	0 (0)	0 (0)	1 (5)
Govt. Vocational Training School/ITI	1 (6)	14 (94)	3 (19)	2 (5)	5 (33)
Private Vocational Training School/ITI	0 (0)	15 (100)	0 (0)	0 (0)	0 (0)
Govt. Non Formal Training Centre	1 (5)	14 (95)	0 (0)	0 (0)	1 (5)
Private Non Formal Training Centre	0 (0)	15 (100)	0 (0)	0 (0)	0 (0)
Govt. School For Disabled	0 (0)	15 (100)	0 (0)	0 (0)	2 (11)
Private School For Disabled	0 (0)	15 (100)	0 (0)	0 (0)	2 (8)
Government Others	0 (0)	15 (100)	0 (0)	0 (0)	0 (0)
Private Others	0 (0)	15 (100)	0 (0)	0 (0)	0 (0)

Note : Distance A : Less than 5 km; B : Between 5-10 km; C : 10+ km.; Source : Data Analysis is based on 2011 Census.

## DISCLAIMER

The Terms of Use and Disclaimer of Datanet India Private Limited (hereinafter referred to as "Datanet") for use of this analysis report of **Sankrail Assembly Constituency (Sankrail Vidhan Sabha)** :-

1. **Assembly Factbook™** is a Registered Trade Mark owned by Datanet.
2. All the maps are sketched and graphical representation only and have not been drawn to the scale and also not to represent the actual geographical area or boundary of the unit.
3. The data for the aforesaid analysis is based on authentic sources and has been culled from the various publications of Census, CSO and NSSO for district and block level data, various central and state government departments, Central & State Elections Commissions and the concerned Returning Officers' releases, Electoral Rolls, Election results and allied publications, internal assessment, surveys, estimates and analysis. Therefore, certain adjustment of data at micro level may have been done to arrive closer to the macro data.
4. Data have been provided on an "As Is" and "As AVAILABLE" basis
5. The colours shown in the maps or diagram and charts of a particular party, alliance or AC are indicative and do not represent them.
6. This publication which includes maps, sheets, graphs and data would be the property under copyright of Datanet only. The user may use these for its internal study, analysis and research purposes. It's public display, re-selling or any commercial uses by the user are not allowed.
7. Datanet has taken due care and caution in compilation and processing of data and allied information, but does not guarantee the accuracy, adequacy or completeness of any information/analysis and will be not responsible for any errors or omissions or for the results obtained from the use of such information/analysis.
8. All the contents for the publication have been culled from various authentic sources and Datanet reasonably believes such sources to be reliable, but does not make any representations, express or implied as to the accuracy or fitness of use of such information. The information or contents of the information/analysis do not constitute advice and should not be relied upon in making (or refraining from making) any decision. Any reliance placed upon the information provided by Datanet is the sole responsibility and strictly at the user's risk.
9. In no event will Datanet be liable for any damages (including, without limitation, damages for loss of business projects, or loss of profits) arising in contract, tort or otherwise from the use of or inability to use any of its contents, or from any action taken (or refrained from being taken) as a result of using the analysis or any of its contents. Datanet its directors, owners, editors, officials, employees, distributor and agents or any associate will not be liable for any errors in the information contained or any consequences arising from the use of the contents of the provided information/analysis.
10. If any provision of these terms and conditions is held invalid or illegal or unenforceable for any reason by any court of competent jurisdiction, such provision shall be severed and the remainder of provisions of the terms and conditions shall continue in full force and effect as if the Term of Use had been executed with the invalid, illegal or unenforceable provision eliminated.
11. If there are any discrepancies in the information provided, please bring it to attention of Datanet for suitable rectification measures.

**Buy Online This Complete Book At  
Datanet India eBooks Store**

[www.indiastatpublications.com](http://www.indiastatpublications.com)

or go directly at

[http://www.indiastatpublications.com/  
Assembly\\_factbook/West\\_Bengal/Howrah/ Sankrail](http://www.indiastatpublications.com/Assembly_factbook/West_Bengal/Howrah/Sankrail)



 **india**stat**elections**

