



West Bengal

Assembly Factbook™

Baruipur Paschim Assembly Constituency



Key Electoral Data of Baruipur Paschim
Assembly Constituency (Vidhan Sabha)

West Bengal

Assembly Factbook™

Baruipur Paschim Assembly Constituency



Baruipur Paschim Vidhan Sabha

Editor & Director

Dr. R.K. Thukral

Research Editor

Dr. Shafeeq Rahman

**Compiled, Researched and Published by
Datanet India Pvt. Ltd.**

D-100, 1st Floor,

Okhla Industrial Area, Phase-I,
New Delhi- 110020.

Ph.: 91-11- 43580781-84

Email : support@indiastatpublications.com

Website : www.indiastatelections.com

Online Book Store :

www.indiastatpublications.com

Report No. : AFB/WB-140-0125

ISBN : 978-93-5293-584-0

First Edition : January, 2018

Eighth Updated Edition : January, 2025

Price : Rs. 11500/-

US\$ 310

© Datanet India Pvt. Ltd.

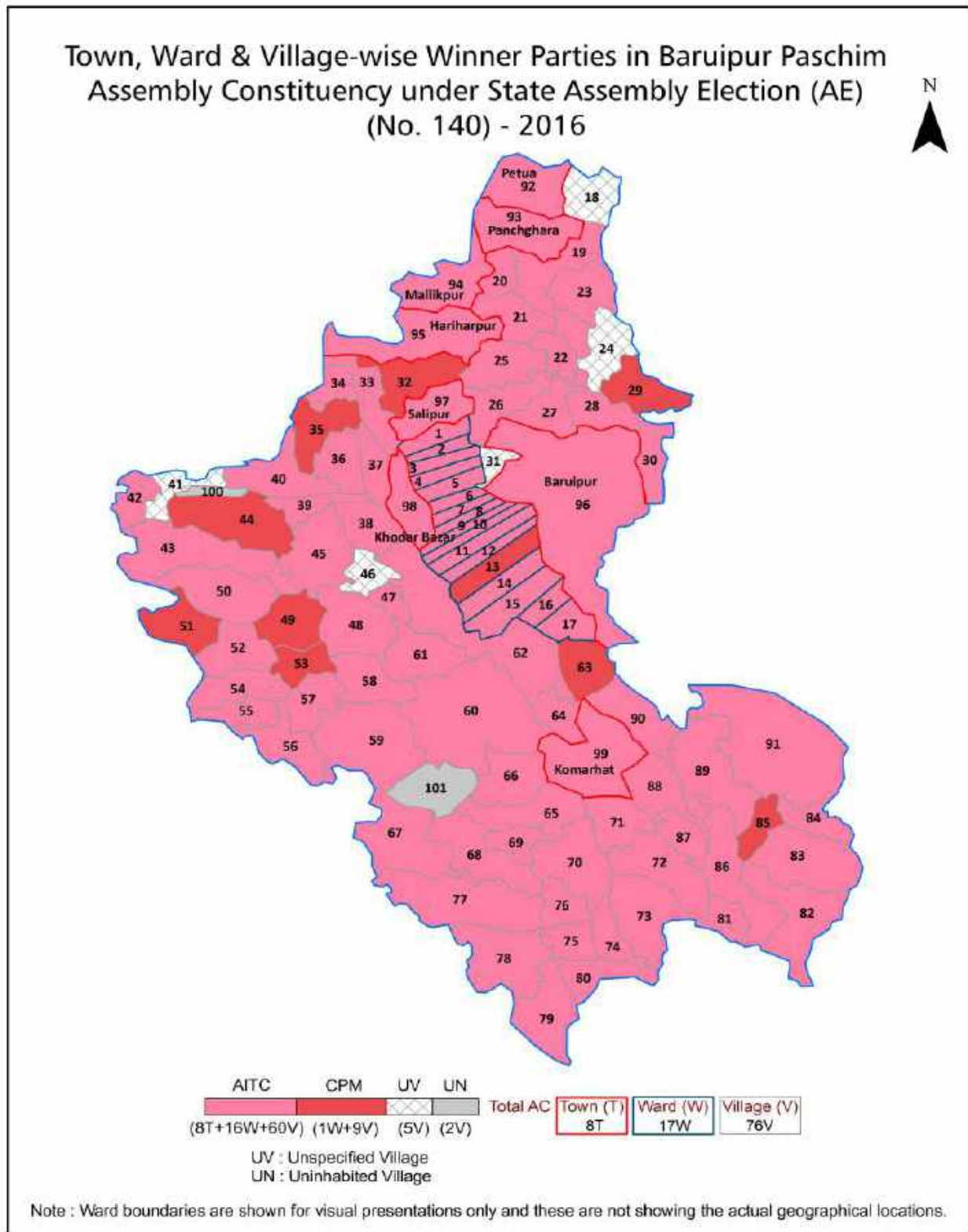
All rights reserved. No part of this book may be reproduced, stored in a retrieval system or transmitted in any form or by any means, mechanical photocopying, photographing, scanning, recording or otherwise without the prior written permission of the publisher. Please refer to Disclaimer at page no. 151 for the use of this publication.

Printed in India

Contents

No.	Particulars	Page No.
	Introduction	
1	Assembly Constituency - (Vidhan Sabha) at a Glance Features of Assembly as per Delimitation Commission of India (2008)	1-2
	Location and Political Maps	
2	Location Map Boundaries of Assembly Constituency - (Vidhan Sabha in District Boundaries of Assembly Constituency under Parliamentary Constituency - (Lok Sabha) Town, Ward & Village-wise Winner Parties- 2024, 2021, 2019, 2016, 2014, 2011 and 2009	3-10
	Administrative Setup (2011)	
3	District Sub-district Towns Villages Inhabited Villages Uninhabited Villages Village Panchayat Intermediate Panchayat	11-16
	Demographics (2011)	
4	Population Households Rural/Urban Population Towns, Ward and Villages by Population Size Sex Ratio (Total & 0-6 Years) Religious Population Social Population Literacy Rate	17-19
	Electoral Features	
5	Important Dates of Last Elections Held Electors by Gender Service Electors Voters Voters Turnout Polling Stations & Average Number of Electors per Polling Station Electors by Age Group Present Elected Representatives	20-25
	Historical Summary Election Results	
6	Vote Share of Major Parties Winning Margin (Number & Percentage Polarity of Parties Summary Result of Assembly Segment of Parliamentary Elections 2024, 2019, 2014 and 2009 Summary Result of Assembly Elections 2021, 2016 and 2011	26-35
	Polling Station Level Election Results	
7	Name and Number of Polling Station 2024, 2021, 2019, 2016, 2014, 2011 and 2009 Polling Station-wise Electors, Voters & Voters Turnout 2024, 2021, 2019, 2016, 2014, 2011 and 2009 Polling Station wise Elections Results 2024, 2021, 2019, 2016, 2014, 2011 and 2009	36-132
	Share of Assembly Constituency	
8	Share of Assembly Constituency - (Vidhan Sabha) in State, District and Parliamentary Constituency - (Lok Sabha)	133
	Socio-Economic Amenities (2011)	
9	Access to Administrative Units Agricultural, Manufacturing and Industrial Commodities Demographic Indicators Education Health & Manpower Drinking Water Supply Sanitation Entertainment and Recreations Infrastructure Power Food Allocation Distribution and Marketing of Agriculture Commodities Infrastructure Transport and Road Infrastructure Communication Banking and Financial Services Land Use Irrigation Source	135-148
10	Abbreviation & Sources	149-150
11	Disclaimer	151

Location & Political Map



Administrative Setup

List of Village Panchayat & Intermediate Panchayat (Block) Name - 2011

Village Name	Village Panchayat Name	Intermediate Panchayat Name
Akna Mirzzapur	Hariharpur	Baruipur
Alampur	Shankarpur-I	Baruipur
Alipur	Dhapdhapi-II	Baruipur
Atghara	Madarat	Baruipur
Auliapur	Mallikpur	Baruipur
Bagdaha	Shikharbali-II	Baruipur
Baikunthapur	Hariharpur	Baruipur
Balbalia	Shankarpur-II	Baruipur
Banbere	Shankarpur-I	Baruipur
Beliaghata	Dhapdhapi-I	Baruipur
Beralia	Hariharpur	Baruipur
Bhatpoa	Nabagram	Baruipur
Bhurkul	Madarat	Baruipur
Biraldham Nagar	Hariharpur	Baruipur
Chakar Bar	Kalyanpur	Baruipur
Chandanpukur	Shikharbali-II	Baruipur
Chandipur	Kalyanpur	Baruipur
Chandkhali	Dhapdhapi-I	Baruipur
Dadpur	Shankarpur-I	Baruipur
Dakshin Kalyanpur	Kalyanpur	Baruipur
Dehimedan Malla	Hariharpur	Baruipur
Dhanberia	Shikharbali-II	Baruipur
Dhopa Gachhi	Kalyanpur	Baruipur
Durga	Shankarpur-II	Baruipur
Durgapur Gazipur	Shikharbali-II	Baruipur
Faridpur	Mallikpur	Baruipur
Ganespur	Mallikpur	Baruipur
Gangaduara	Shankarpur-II	Baruipur
Gazirhat	Shankarpur-I	Baruipur

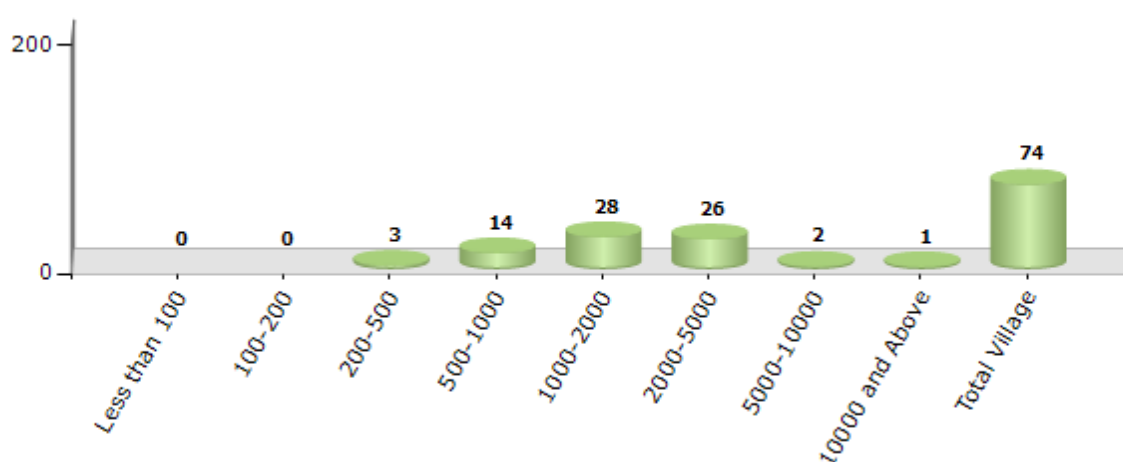
Contd....

Demographics

Number of Villages by Population Size - 2011

Less than 100	100-200	200-500	500-1000	1000-2000	2000-5000	5000-10000	10000 and Above	Total Village
0	0	3	14	28	26	2	1	74

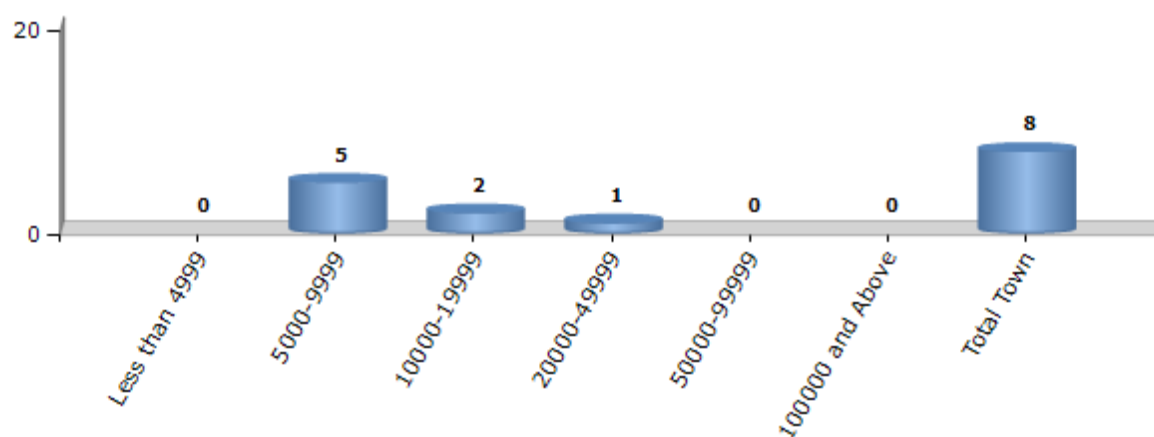
Number of Villages by Population Size - 2011



Number of Towns by Population Size - 2011

Less than 4999	5000-9999	10000-19999	20000-49999	50000-99999	100000 and Above	Total Town
0	5	2	1	0	0	8

Number of Towns by Population Size - 2011

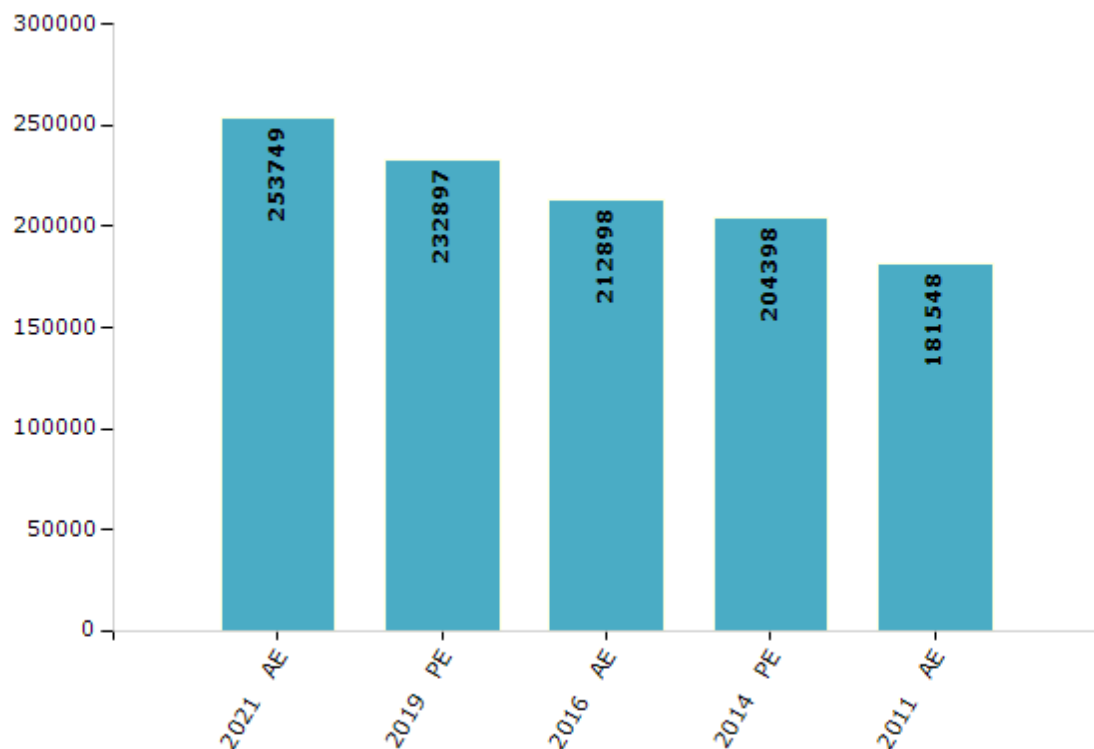


Electoral Features

Electors by Male & Female

Year	Male	Female	Others	Total	Year	Male	Female	Others	Total
2021 AE	125894	127833	22	253749	1991 AE	-	-	-	-
2019 PE	116814	116071	12	232897	1987 AE	-	-	-	-
2016 AE	108053	104841	4	212898	1982 AE	-	-	-	-
2014 PE	104620	99772	6	204398	1977 AE	-	-	-	-
2011 AE	93463	88085	0	181548	1972 AE	-	-	-	-
2009 PE	-	-	-	-	1971 AE	-	-	-	-
2006 AE	-	-	-	-	1969 AE	-	-	-	-
2004 PE	-	-	-	-	1967 AE	-	-	-	-
2001 AE	-	-	-	-	1962 AE	-	-	-	-
1999 PE	-	-	-	-	1957 AE	-	-	-	-
1996 AE	-	-	-	-	1952 AE	-	-	-	-

Number of Electors



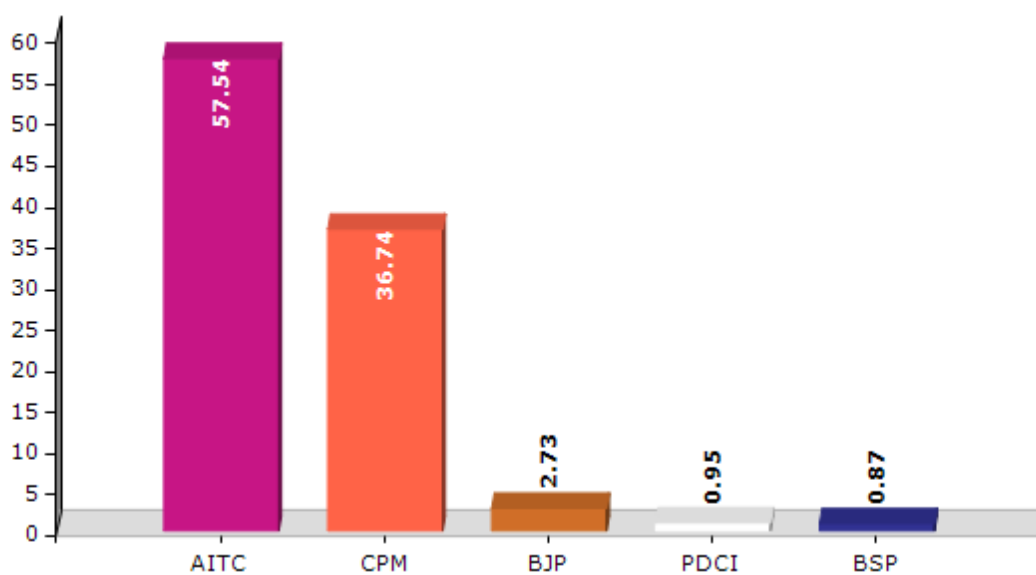
Note : AE : Assembly Election, PE : Assembly Segment of Parliamentary Election

Historical Summary Election Results

Summary Result of Assembly Election - 2011

Candidate Name	Party	Votes	Votes %
Biman Banerjee	AITC	88187	57.54
Kanak Kanti Paria	CPM	56299	36.74
Raneswar Das	BJP	4191	2.73
Md.Taher Ali Sekh	PDCI	1458	0.95
Ajit Mandal	BSP	1330	0.87
Mukul Mondal	IND	1058	0.69
Anich Gazi	IND	729	0.48

Votes Percentage of Top Parties - 2011



Polling Station Level Election Results

Number and Name of Polling Stations (PS) (2016)

Number of Polling Stations	Name of Polling Stations	Number of Polling Stations	Name of Polling Stations
1	Petua Das Para Fp School (R- 1)	19	Urdu Fp School, (Ganima) (R-2)
2	Petua Das Para Fp School (R- 2)	20	Mallickpur Girls' High School
3	Petua Jb School(R- 1)	21	Mallickpur Abdus Sukur High School (R- 2)
3A	Petua Jb School(R- 1)	22	Mallickpur Abdus Sukur High School (R-3)
4	Petua Jb School(R- 2)	23	Mallickpur Jb School
5	Petua Jb School(R- 3)	24	Kholapota Fp School(R-1)
6	Petua Jb School(R- 4)	25	Kholapota Fp School(R-2)
7	Petua Jb School(R- 5)	26	Purandarpur Fp School (New)
8	Akna Mirjapur Fu Fp School(R-1)	27	Balarampur Fp School (R-1)
9	Akna Mirjapur Fu Fp School(R-2)	28	Balarampur Fp School (R-2)
10	Panchghara Fp School(R- 1)	29	Hariharpur Fp School(R-1)
11	Panchghara Fp School(R- 2)	30	Hariharpur Fp School(R-2)
12	Panchghara Fp School(R- 3)	31	Hariharpur Gp Office
12A	Panchghara Fp School(R- 3)	32	Hariharpur Fp School(R-3)
13	Faridpur Jb School(Room No. 1)	33	Hariharpur Beniadanga Fp School, (R-1)
14	Faridpur Jb School(Room No.2)	34	Hariharpur Beniadanga Fp School, (R-2)
15	Faridpur Jb School(Room No. 3)	35	Hariharpur Beniadanga Fp School, (R-3)
16	Faridpur Jb School(Room No. 4)	36	Hariharpur Beniadanga Fp School, (R-4)
17	Urdu Fp School, (Ganima) (R- 1)	37	Hariharpur Beniadanga Fp School, (R-5)
18	Mallickpur Abdus Sukur High School, R-1	38	Dihimedanmalla Fp School(R-1)
18A	Mallickpur Abdus Sukur High School, R-1	39	Dihimedanmalla Fp School(R-2)

Contd....

Polling Station Level Election Results

Polling Station-wise Votes Secured by Overall Top Five Parties in Baruipur Paschim Assembly in Assembly Election (AE) under Jadavpur Parliamentary Constituency in West Bengal (2016)

Number of Polling Station	Winner - Biman Banerjee (AITC)	Runner-up - Safiuddin Khan (CPM)	3rd - Basabaddatta Banerjee (BJP)	4th - Gopinath Mondal (SUCI)	5th - Mukul Mondal (IND)	NOTA	Other	Total Votes Secured
33	383	224	54	3	5	13	4	686
34	333	245	39	6	7	5	12	647
35	332	424	15	4	12	9	4	800
36	302	201	7	4	6	4	3	527
37	422	421	20	5	5	10	15	898
38	341	314	14	5	4	16	5	699
39	260	299	35	3	6	7	6	616
40	284	330	74	5	4	8	6	711
41	284	210	43	1	2	3	2	545
42	267	382	30	4	3	6	8	700
43	192	240	8	7	1	6	2	456
44	435	402	53	3	7	14	7	921
45	484	446	17	9	4	5	4	969
46	484	210	26	0	3	11	7	741
47	314	194	60	4	5	5	1	583
48	315	192	36	2	0	16	3	564
49	542	271	61	2	2	15	0	893
50	246	221	24	1	1	2	1	496
51	390	264	63	6	8	11	5	747
52	414	434	76	5	7	8	6	950
53	413	262	92	3	6	7	4	787
54	635	155	98	4	4	7	8	911
55	309	114	49	4	6	2	2	486
56	369	379	64	5	3	8	12	840
57	492	408	60	14	6	11	14	1005
58	404	291	65	2	6	17	0	785
59	450	395	94	11	6	17	6	979
60	254	267	56	5	3	3	0	588
61	436	346	71	1	4	8	6	872
62	312	352	49	4	3	18	0	738
63	221	158	9	4	0	15	3	410
64	402	245	39	0	2	5	1	694
65	492	278	90	6	3	15	4	888
66	360	192	51	4	1	10	6	624
67	271	322	41	1	6	5	4	650

Contd....

Polling Station Level Election Results

Winner, Runner-up and 3rd Party Position & Winning Margin According to Polling Stations in Baruipur Paschim Assembly in Assembly Election (AE) under Jadavpur Parliamentary Constituency in West Bengal (2016)

Polling Station Number	Winner Party	Winner Votes (%)	Runner-up Party	Runner-up Votes (%)	Winning Margin Votes (%)	Third Party	Third Party Votes (%)	Other Votes (%)
71	AITC	294 (58.45)	CPM	158 (31.41)	136 (27.04)	BJP	38 (7.55)	13 (2.58)
72	AITC	325 (58.56)	CPM	187 (33.69)	138 (24.87)	BJP	25 (4.5)	18 (3.24)
73	AITC	438 (55.51)	CPM	262 (33.21)	176 (22.3)	BJP	45 (5.7)	44 (5.58)
74	AITC	288 (56.36)	CPM	184 (36.01)	104 (20.35)	BJP	19 (3.72)	20 (3.91)
75	AITC	444 (60.41)	CPM	225 (30.61)	219 (29.8)	BJP	37 (5.03)	29 (3.95)
76	AITC	281 (42.9)	CPM	255 (38.93)	26 (3.97)	BJP	96 (14.66)	23 (3.51)
77	AITC	671 (71.23)	CPM	208 (22.08)	463 (49.15)	BJP	33 (3.5)	30 (3.18)
78	AITC	527 (65.88)	CPM	182 (22.75)	345 (43.13)	BJP	57 (7.13)	34 (4.25)
79	AITC	335 (51.86)	CPM	222 (34.37)	113 (17.49)	BJP	56 (8.67)	33 (5.11)
80	AITC	302 (57.2)	CPM	161 (30.49)	141 (26.71)	BJP	39 (7.39)	26 (4.92)
81	AITC	400 (53.05)	CPM	227 (30.11)	173 (22.94)	BJP	97 (12.86)	30 (3.98)
82	AITC	621 (66.35)	CPM	221 (23.61)	400 (42.74)	BJP	68 (7.26)	26 (2.78)
83	AITC	545 (64.73)	CPM	228 (27.08)	317 (37.65)	BJP	43 (5.11)	26 (3.09)
84	AITC	417 (47.6)	CPM	394 (44.98)	23 (2.62)	BJP	45 (5.14)	20 (2.28)
85	CPM	289 (52.26)	AITC	211 (38.16)	78 (14.1)	BJP	35 (6.33)	18 (3.25)
86	AITC	177 (45.97)	CPM	177 (45.97)	0 (0)	BJP	22 (5.71)	9 (2.34)
87	AITC	290 (44.01)	CPM	287 (43.55)	3 (0.46)	BJP	66 (10.02)	16 (2.43)
88	CPM	276 (46.39)	AITC	263 (44.2)	13 (2.19)	BJP	43 (7.23)	13 (2.18)
89	AITC	450 (60.57)	CPM	222 (29.88)	228 (30.69)	BJP	45 (6.06)	26 (3.5)
90	AITC	492 (57.61)	CPM	307 (35.95)	185 (21.66)	BJP	32 (3.75)	23 (2.69)
91	AITC	309 (51.76)	CPM	213 (35.68)	96 (16.08)	BJP	53 (8.88)	22 (3.69)
92	AITC	299 (51.82)	CPM	230 (39.86)	69 (11.96)	BJP	32 (5.55)	16 (2.77)
93	AITC	388 (51.05)	CPM	278 (36.58)	110 (14.47)	BJP	66 (8.68)	28 (3.68)
94	CPM	259 (46.58)	AITC	230 (41.37)	29 (5.21)	BJP	44 (7.91)	23 (4.14)
95	AITC	272 (58.62)	CPM	138 (29.74)	134 (28.88)	BJP	37 (7.97)	17 (3.66)
96	AITC	306 (58.51)	CPM	172 (32.89)	134 (25.62)	BJP	29 (5.54)	16 (3.06)
97	AITC	509 (60.38)	CPM	235 (27.88)	274 (32.5)	BJP	72 (8.54)	27 (3.2)
98	AITC	313 (54.43)	CPM	194 (33.74)	119 (20.69)	BJP	45 (7.83)	23 (4)
99	AITC	390 (65)	CPM	156 (26)	234 (39)	BJP	35 (5.83)	19 (3.17)
100	AITC	370 (60.76)	CPM	171 (28.08)	199 (32.68)	BJP	52 (8.54)	16 (2.63)
101	AITC	365 (50.84)	CPM	264 (36.77)	101 (14.07)	BJP	67 (9.33)	22 (3.06)
102	AITC	394 (50.58)	CPM	259 (33.25)	135 (17.33)	BJP	99 (12.71)	27 (3.47)
103	AITC	491 (47.81)	CPM	345 (33.59)	146 (14.22)	BJP	136 (13.24)	55 (5.36)
104	AITC	252 (47.64)	CPM	193 (36.48)	59 (11.16)	BJP	65 (12.29)	19 (3.59)
105	AITC	445 (55.28)	CPM	245 (30.43)	200 (24.85)	BJP	83 (10.31)	32 (3.98)
106	AITC	401 (59.94)	CPM	199 (29.75)	202 (30.19)	BJP	46 (6.88)	23 (3.44)
107	AITC	443 (62.75)	CPM	188 (26.63)	255 (36.12)	BJP	51 (7.22)	24 (3.4)

Contd....

Socio-Economic Amenities - Rural

Access to Education Facilities

Particulars	Number of Villages (% of Population)				
	Available	Not Available	If Not Available (Distance of Nearest Facility)		
			A	B	C
Govt. Primary School	73 (100)	1 (0)	0 (0)	0 (0)	0 (0)
Private Primary School	5 (8)	69 (92)	0 (0)	0 (0)	0 (0)
Govt. Middle School	22 (42)	52 (58)	22 (24)	1 (1)	0 (0)
Private Middle School	2 (2)	72 (98)	0 (0)	0 (0)	0 (0)
Govt. Secondary School	10 (23)	64 (77)	43 (50)	7 (9)	0 (0)
Private Secondary School	2 (4)	72 (96)	0 (0)	0 (0)	0 (0)
Govt. Senior Secondary School	8 (22)	66 (78)	45 (53)	10 (12)	0 (0)
Private Senior Secondary School	1 (1)	73 (99)	0 (0)	0 (0)	0 (0)
Govt. Arts and Science Degree College	1 (1)	73 (99)	19 (21)	32 (48)	10 (16)
Private Arts and Science Degree College	0 (0)	74 (100)	0 (0)	1 (1)	0 (0)
Govt. Engineering College	0 (0)	74 (100)	1 (1)	3 (5)	2 (3)
Private Engineering College	0 (0)	74 (100)	11 (25)	39 (44)	7 (9)
Govt. Medicine College	0 (0)	74 (100)	0 (0)	1 (1)	42 (65)
Private Medicine College	0 (0)	74 (100)	1 (1)	0 (0)	2 (1)
Govt. Management Institute	0 (0)	74 (100)	1 (10)	1 (1)	32 (43)
Private Management Institute	0 (0)	74 (100)	0 (0)	8 (11)	2 (2)
Govt. Polytechnic	0 (0)	74 (100)	0 (0)	1 (1)	56 (67)
Private Polytechnic	0 (0)	74 (100)	1 (3)	0 (0)	1 (10)
Govt. Vocational Training School/ITI	2 (3)	72 (97)	11 (12)	8 (9)	37 (56)
Private Vocational Training School/ITI	0 (0)	74 (100)	0 (0)	0 (0)	0 (0)
Govt. Non Formal Training Centre	1 (0)	73 (100)	0 (0)	3 (3)	13 (17)
Private Non Formal Training Centre	0 (0)	74 (100)	0 (0)	1 (2)	7 (20)
Govt. School For Disabled	1 (1)	73 (99)	2 (2)	6 (6)	11 (19)
Private School For Disabled	1 (1)	73 (99)	13 (12)	4 (5)	20 (34)
Government Others	0 (0)	74 (100)	0 (0)	0 (0)	0 (0)
Private Others	0 (0)	74 (100)	0 (0)	0 (0)	0 (0)

Note : Distance A : Less than 5 km; B : Between 5-10 km; C : 10+ km.; Source : Data Analysis is based on 2011 Census.

DISCLAIMER

The Terms of Use and Disclaimer of Datanet India Private Limited (hereinafter referred to as "Datanet") for use of this analysis report of **Baruipur Paschim Assembly Constituency (Baruipur Paschim Vidhan Sabha)** :-

1. **Assembly Factbook™** is a Registered Trade Mark owned by Datanet.
2. All the maps are sketched and graphical representation only and have not been drawn to the scale and also not to represent the actual geographical area or boundary of the unit.
3. The data for the aforesaid analysis is based on authentic sources and has been culled from the various publications of Census, CSO and NSSO for district and block level data, various central and state government departments, Central & State Elections Commissions and the concerned Returning Officers' releases, Electoral Rolls, Election results and allied publications, internal assessment, surveys, estimates and analysis. Therefore, certain adjustment of data at micro level may have been done to arrive closer to the macro data.
4. Data have been provided on an "As Is" and "As AVAILABLE" basis
5. The colours shown in the maps or diagram and charts of a particular party, alliance or AC are indicative and do not represent them.
6. This publication which includes maps, sheets, graphs and data would be the property under copyright of Datanet only. The user may use these for its internal study, analysis and research purposes. It's public display, re-selling or any commercial uses by the user are not allowed.
7. Datanet has taken due care and caution in compilation and processing of data and allied information, but does not guarantee the accuracy, adequacy or completeness of any information/analysis and will be not responsible for any errors or omissions or for the results obtained from the use of such information/analysis.
8. All the contents for the publication have been culled from various authentic sources and Datanet reasonably believes such sources to be reliable, but does not make any representations, express or implied as to the accuracy or fitness of use of such information. The information or contents of the information/analysis do not constitute advice and should not be relied upon in making (or refraining from making) any decision. Any reliance placed upon the information provided by Datanet is the sole responsibility and strictly at the user's risk.
9. In no event will Datanet be liable for any damages (including, without limitation, damages for loss of business projects, or loss of profits) arising in contract, tort or otherwise from the use of or inability to use any of its contents, or from any action taken (or refrained from being taken) as a result of using the analysis or any of its contents. Datanet its directors, owners, editors, officials, employees, distributor and agents or any associate will not be liable for any errors in the information contained or any consequences arising from the use of the contents of the provided information/analysis.
10. If any provision of these terms and conditions is held invalid or illegal or unenforceable for any reason by any court of competent jurisdiction, such provision shall be severed and the remainder of provisions of the terms and conditions shall continue in full force and effect as if the Term of Use had been executed with the invalid, illegal or unenforceable provision eliminated.
11. If there are any discrepancies in the information provided, please bring it to attention of Datanet for suitable rectification measures.

Buy Online This Complete Book At
Datanet India eBooks Store

www.indiastatpublications.com

or go directly at

[http://www.indiastatpublications.com/
Assembly_factbook/West_Bengal/Jadavpur/
Baruipur_Paschim](http://www.indiastatpublications.com/Assembly_factbook/West_Bengal/Jadavpur/Baruipur_Paschim)

 **india**stat**elections**

