



West Bengal

Assembly Factbook™

Baruipur Purba Assembly Constituency



Key Electoral Data of Baruipur Purba
Assembly Constituency (Vidhan Sabha)

West Bengal

Assembly Factbook™

Baruipur Purba Assembly Constituency



Baruipur Purba Vidhan Sabha

Editor & Director

Dr. R.K. Thukral

Research Editor

Dr. Shafeeq Rahman

Compiled, Researched and Published by Datanet India Pvt. Ltd.

D-100, 1st Floor,

Okhla Industrial Area, Phase-I,
New Delhi- 110020.

Ph.: 91-11- 43580781-84

Email : support@indiastatpublications.com

Website : www.indiastatelections.com

Online Book Store :

www.indiastatpublications.com

Report No. : AFB/WB-137-0125

ISBN : 978-93-5293-585-7

First Edition : January, 2018

Eighth Updated Edition : January, 2025

Price : Rs. 11500/-

US\$ 310

© Datanet India Pvt. Ltd.

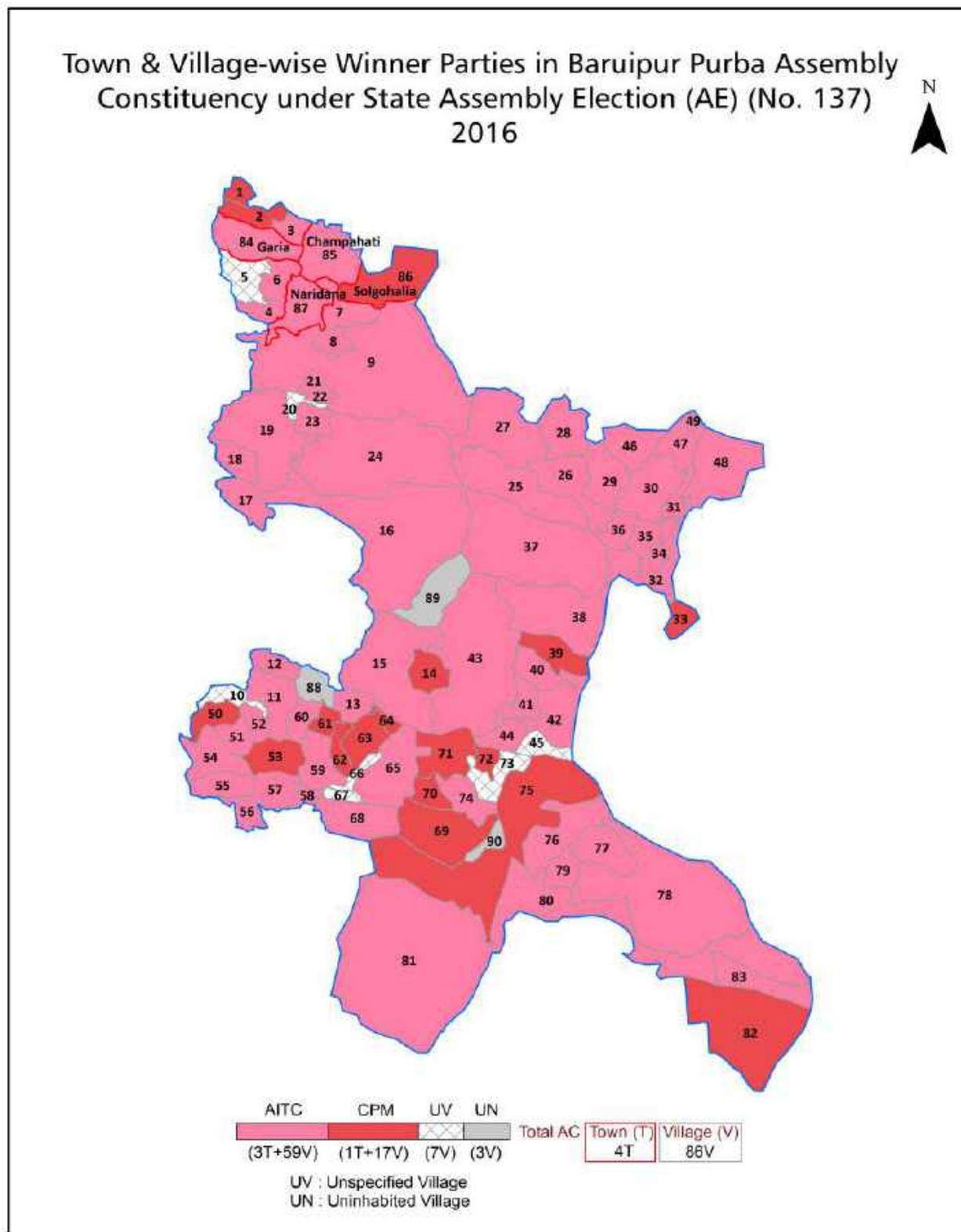
All rights reserved. No part of this book may be reproduced, stored in a retrieval system or transmitted in any form or by any means, mechanical photocopying, photographing, scanning, recording or otherwise without the prior written permission of the publisher. Please refer to Disclaimer at page no. 157 for the use of this publication.

Printed in India

Contents

No.	Particulars	Page No.
	Introduction	
1	Assembly Constituency - (Vidhan Sabha) at a Glance Features of Assembly as per Delimitation Commission of India (2008)	1-2
	Location and Political Maps	
2	Location Map Boundaries of Assembly Constituency - (Vidhan Sabha) in District Boundaries of Assembly Constituency under Parliamentary Constituency - (Lok Sabha) Town & Village-wise Winner Parties- 2024, 2021, 2019, 2016, 2014, 2011 and 2009	3-10
	Administrative Setup (2011)	
3	District Sub-district Towns Villages Inhabited Villages Uninhabited Villages Village Panchayat Intermediate Panchayat	11-15
	Demographics (2011)	
4	Population Households Rural/Urban Population Towns and Villages by Population Size Sex Ratio (Total & 0-6 Years) Religious Population Social Population Literacy Rate	16-17
	Electoral Features	
5	Important Dates of Last Elections Held Electors by Gender Service Electors Voters Voters Turnout Polling Stations & Average Number of Electors per Polling Station Electors by Age Group Present Elected Representatives	18-23
	Historical Summary Election Results	
6	Vote Share of Major Parties Winning Margin (Number & Percentage) Polarity of Parties Summary Result of Assembly Segment of Parliamentary Elections 2024, 2019, 2014 and 2009 Summary Result of Assembly Elections 2021, 2016 and 2011	24-33
	Polling Station Level Election Results	
7	Name and Number of Polling Station 2024, 2021, 2019, 2016, 2014, 2011 and 2009 Polling Station-wise Electors, Voters & Voters Turnout 2024, 2021, 2019, 2016, 2014, 2011 and 2009 Polling Station wise Elections Results 2024, 2021, 2019, 2016, 2014, 2011 and 2009	34-137
	Share of Assembly Constituency	
8	Share of Assembly Constituency - (Vidhan Sabha) in State, District and Parliamentary Constituency - (Lok Sabha)	138
	Socio-Economic Amenities (2011)	
9	Access to Administrative Units Agricultural, Manufacturing and Industrial Commodities Demographic Indicators Education Health & Manpower Drinking Water Supply Sanitation Entertainment and Recreations Infrastructure Power Food Allocation Distribution and Marketing of Agriculture Commodities Infrastructure Transport and Road Infrastructure Communication Banking and Financial Services Land Use Irrigation Source	140-154
10	Abbreviation & Sources	155-156
11	Disclaimer	157

Location & Political Map



Administrative Setup

List of Village Panchayat & Intermediate Panchayat (Block) Name - 2011

Village Name	Village Panchayat Name	Intermediate Panchayat Name
Arunnagar Dakshin	Bamangachhi	Jaynagar - I
Atniramish	Belegachhia	Baruipur
Begampur	Begumpur	Baruipur
Bejeorancha	Ramnagar-I	Baruipur
Bejra	Narayanitala	Jaynagar - I
Belechandi	Narayanitala	Jaynagar - I
Beledahari	Nabagram	Baruipur
Belgachhi	Belegachhia	Baruipur
Betberia	Belegachhia	Baruipur
Bhanta	South Garia	Baruipur
Bolbamni	Hardhah	Baruipur
Brinda Khali	Brindakhali	Baruipur
Chandaneshwar	Dhosa Chandaneswar	Jaynagar - I
Charaghata	Dhosa Chandaneswar	Jaynagar - I
Chatra	Bamangachhi	Jaynagar - I
Chhani	Hardhah	Baruipur
Chitrasali	Ramnagar-I	Baruipur
Dakshin Ghola	Belegachhia	Baruipur
Dandapur	Brindakhali	Baruipur
Dewanganj	Khakurdaha	Jaynagar - I
Dhankhola	Brindakhali	Baruipur
Dhosa	Dhosa Chandaneswar	Jaynagar - I
Dudhnai	Ramnagar-II	Baruipur
Ghola	Belegachhia	Baruipur
Ghoshpur Baora	South Garia	Baruipur
Goalberia	Khakurdaha	Jaynagar - I
Gobindapur	Dhosa Chandaneswar	Jaynagar - I
Gocharan	Shankarpur-II	Baruipur
Gordaha	Nabagram	Baruipur

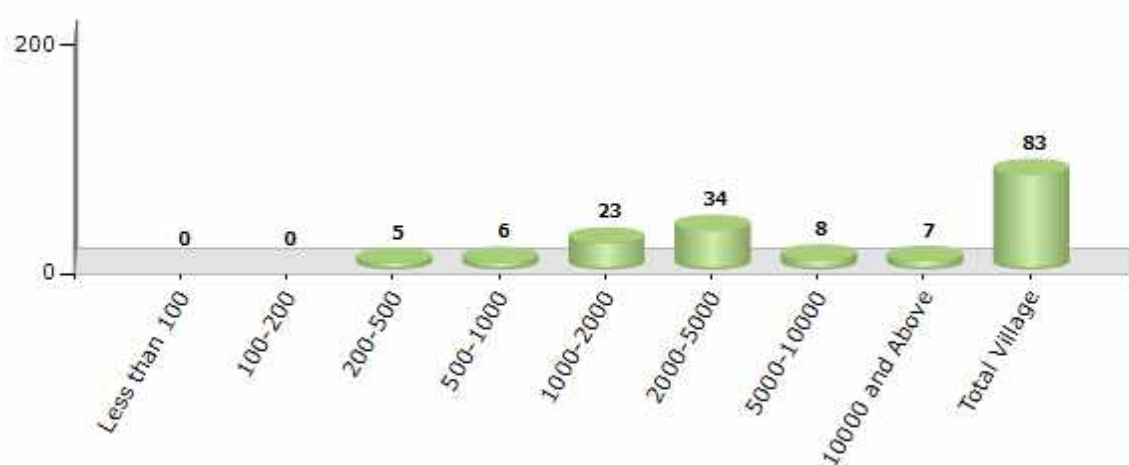
Contd....

Demographics

Number of Villages by Population Size - 2011

Less than 100	100-200	200-500	500-1000	1000-2000	2000-5000	5000-10000	10000 and Above	Total Village
0	0	5	6	23	34	8	7	83

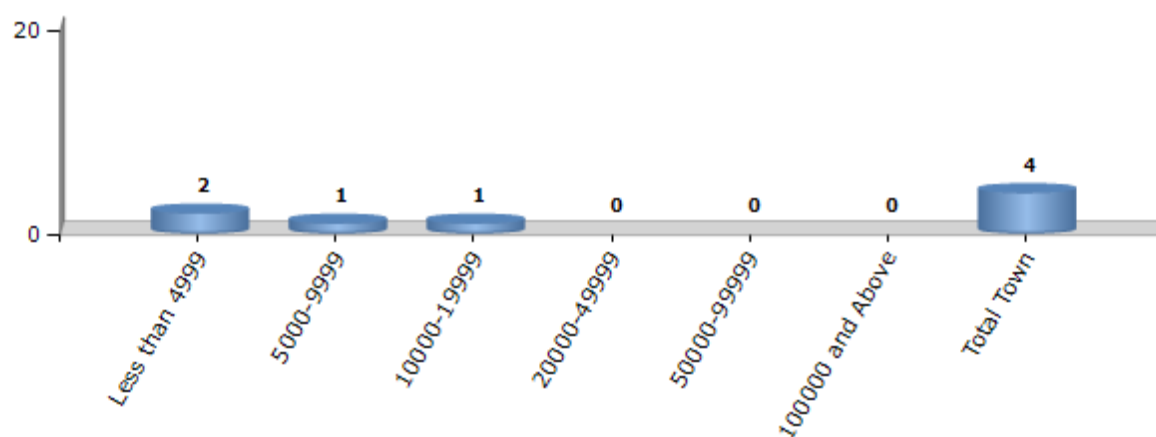
Number of Villages by Population Size - 2011



Number of Towns by Population Size - 2011

Less than 4999	5000-9999	10000-19999	20000-49999	50000-99999	100000 and Above	Total Town
2	1	1	0	0	0	4

Number of Towns by Population Size - 2011



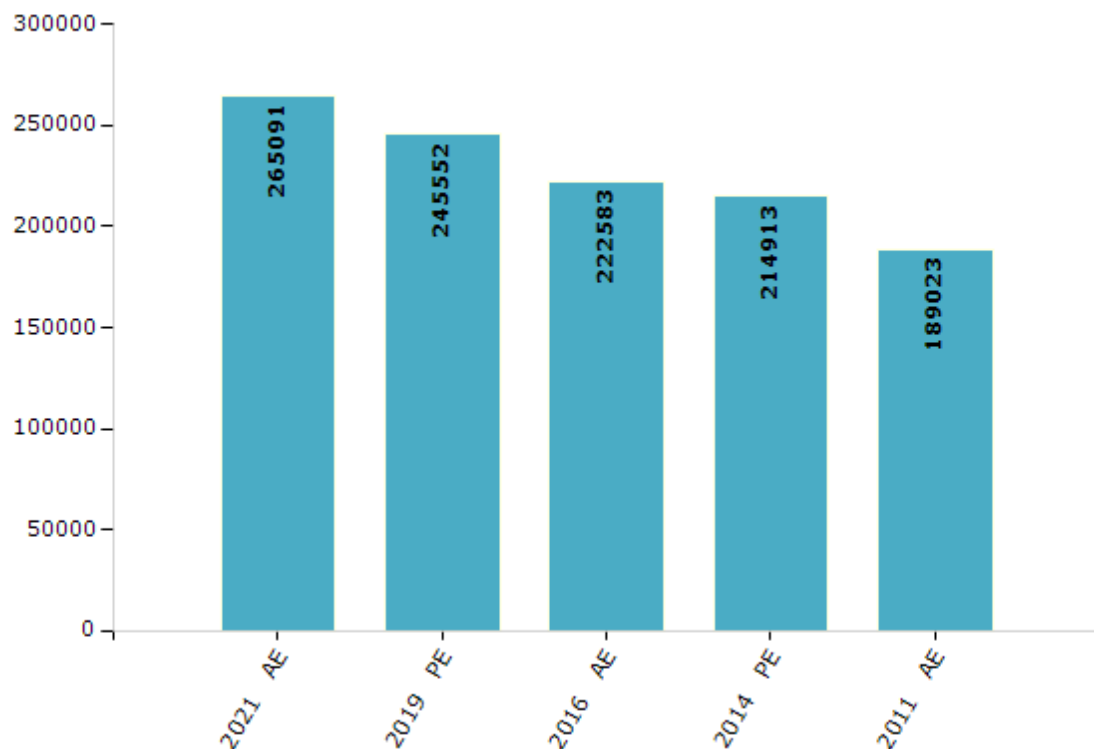
Electoral Features

Electors by Male & Female

Year	Male	Female	Others	Total
2021 AE	134104	130977	10	265091
2019 PE	125263	120283	6	245552
2016 AE	114799	107776	8	222583
2014 PE	111005	103903	5	214913
2011 AE	97795	91228	0	189023
2009 PE	-	-	-	-
2006 AE	-	-	-	-
2004 PE	-	-	-	-
2001 AE	-	-	-	-
1999 PE	-	-	-	-
1996 AE	-	-	-	-

Year	Male	Female	Others	Total
1991 AE	-	-	-	-
1987 AE	-	-	-	-
1982 AE	-	-	-	-
1977 AE	-	-	-	-
1972 AE	-	-	-	-
1971 AE	-	-	-	-
1969 AE	-	-	-	-
1967 AE	-	-	-	-
1962 AE	-	-	-	-
1957 AE	-	-	-	-
1952 AE	-	-	-	-

Number of Electors



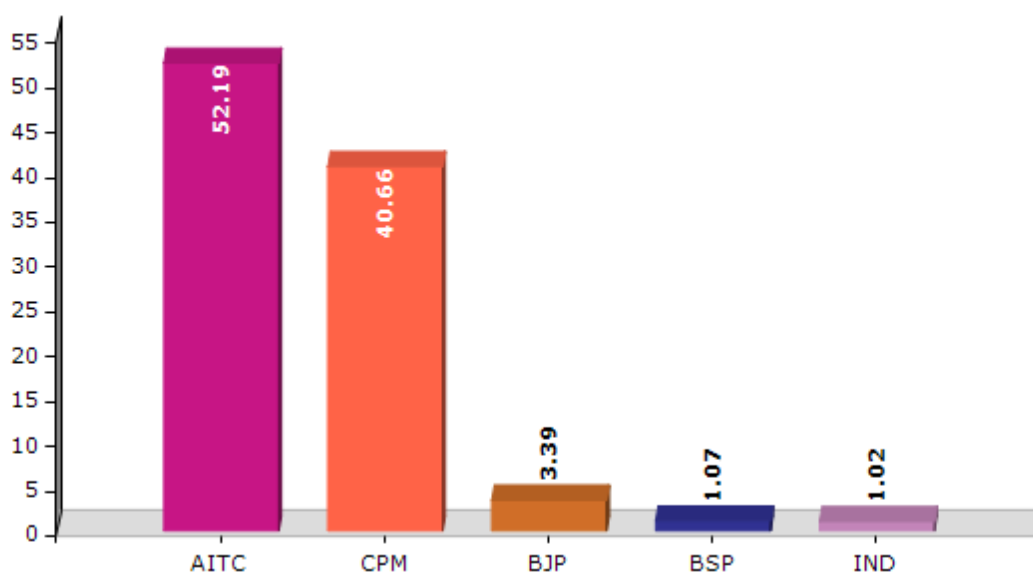
Note : AE : Assembly Election, PE : Assembly Segment of Parliamentary Election

Historical Summary Election Results

Summary Result of Assembly Election - 2011

Candidate Name	Party	Votes	Votes %
Nirmal Chandra Mandal	AITC	83636	52.19
Bimal Mistry	CPM	65157	40.66
Tapas Naskar	BJP	5432	3.39
Sukumar Mandal	BSP	1721	1.07
Shibdas Naskar	IND	1627	1.02
Pramod Mandal	IND	1429	0.89
Rabindra Nath Mistri	PDS	1239	0.77

Votes Percentage of Top Parties - 2011



Polling Station Level Election Results

Number and Name of Polling Stations (PS) (2016)

Number of Polling Stations	Name of Polling Stations	Number of Polling Stations	Name of Polling Stations
1	Melia Raicharan Bidyapith(R-1)	21	Bajeharal Vivekananda F.P. School
2	Melia Raicharan Bidyapith(R-2)	22	Champahati Nilmani Kar High School (R-1)
3	South Garia Paschim Para Jb School (R-1)	23	Champahati Nilmani Kar High School (R-2)
4	Bhanta Bahirampur Jb School(R-1)	24	Champahati Uchcha Balika Vidyalaya(R-1)
4A	Bhanta Bahirampur Jb School(R-1)	25	Champahati Uchcha Balika Vidyalaya(R-2)
5	Kharupatalia Umesh Tarak F.P. School	26	Champahati Uchcha Balika Vidyalaya (R-3)
6	South Garia Jadunath Vidyamandir(R-1)	27	Champahati Nilmonikar Vidyalaya(R-3)
7	South Garia Jadunath Vidyamandir(R-2)	28	Champahati Nilmonikar Vidyalaya(R-4)
8	South Garia Jadunath Vidyamandir (R-3)	29	Champahati Jb School(R-1)
9	South Garia Jadunath Vidyamandir(R-4)	30	Champahati Jb School(R-2)
10	South Garia Jadunath Vidyamandir(R-5)	31	Solgoalia Jb School(R-1)
11	Ghoshpur Sushil Kar Vidyaniketan(R-1)	32	Solgoalia Jb School(R-2)
12	Ghoshpur Sushil Kar Vidyaniketan(R-2)	33	Solgoalia Jb School(R-3)
13	Ghoshpur Jb School	34	Solgoalia Jb School(R-4)
14	Ghoshpur Sushil Kar Vidyaniketan(R-3)	35	Kholaghata F.P. School (R-1)
15	Dharmatala Jagrata Sangha (R-1)	36	Kholaghata F.P. School (R-2)
16	Usharani Roy Smriti Sangha Icds Centre	37	Kholaghat Adarsha Ssk
17	Naridana Jb School (R-1)	37A	Kholaghat Adarsha Ssk
18	Naridana Jb School (R-2)	38	Bright Future School &Academy
19	Malanga F.P. School	39	Kholaghata Ssk (Itbhata)
20	Begampur Ganada Prasad Institution	40	Haral Jb School(R-1)

Contd....

Polling Station Level Election Results

Polling Station-wise Votes Secured by Overall Top Five Parties in Baruipur Purba Assembly in Assembly Election (AE) under Jadavpur Parliamentary Constituency in West Bengal (2016)

Number of Polling Station	Winner - Nirmal Chandra Mondal (AITC)	Runner-up - Sujoy Mistry (CPM)	3rd - Amulya Kumar Naskar (BJP)	4th - Ajay Saha (SUCI)	5th - Bimal Krishna Mondal (BSP)	NOTA	Other	Total Votes Secured
35	241	413	33	6	3	5	7	708
36	286	468	31	7	4	10	10	816
37	186	353	49	6	5	13	6	618
37A	191	382	40	5	5	12	1	636
38	403	438	67	7	6	9	5	935
39	152	470	19	3	3	9	6	662
40	432	374	34	8	8	5	16	877
41	245	307	38	13	10	5	13	631
42	490	52	21	2	5	4	4	578
43	588	270	68	8	7	5	12	958
44	333	260	58	9	4	9	4	677
45	330	195	39	1	6	5	4	580
46	528	326	80	9	8	10	6	967
47	196	173	29	2	4	3	3	410
48	425	343	23	9	5	1	8	814
49	421	412	8	15	3	2	5	866
50	456	389	25	7	3	8	3	891
51	304	179	37	2	3	3	3	531
52	446	172	44	1	2	3	0	668
52A	361	217	30	3	3	2	2	618
53	295	162	8	3	3	2	2	475
54	448	405	27	8	8	6	4	906
55	390	247	4	0	3	6	5	655
56	423	276	3	0	3	1	1	707
57	436	387	12	4	12	9	6	866
58	437	302	14	6	10	5	5	779
59	218	209	34	2	5	8	7	483
60	240	276	41	2	7	4	3	573
61	406	288	21	6	9	3	14	747
62	249	355	53	3	4	6	4	674
63	271	215	61	1	2	3	1	554
64	322	305	29	3	9	7	12	687
65	409	186	16	4	1	2	3	621
66	369	206	3	6	7	2	2	595
67	282	225	8	3	5	4	2	529

Contd....

Polling Station Level Election Results

Winner, Runner-up and 3rd Party Position & Winning Margin According to Polling Stations in Baruipur Purba Assembly in Assembly Election (AE) under Jadavpur Parliamentary Constituency in West Bengal (2016)

Polling Station Number	Winner Party	Winner Votes (%)	Runner-up Party	Runner-up Votes (%)	Winning Margin Votes (%)	Third Party	Third Party Votes (%)	Other Votes (%)
72	AITC	359 (69.84)	CPM	106 (20.62)	253 (49.22)	BJP	33 (6.42)	16 (3.11)
73	AITC	289 (57.8)	CPM	136 (27.2)	153 (30.6)	BJP	63 (12.6)	12 (2.4)
74	AITC	678 (65)	CPM	234 (22.44)	444 (42.56)	SUCI	59 (5.66)	72 (6.9)
75	AITC	376 (50.81)	CPM	244 (32.97)	132 (17.84)	BJP	71 (9.59)	49 (6.62)
76	AITC	503 (54.73)	CPM	276 (30.03)	227 (24.7)	BJP	95 (10.34)	45 (4.9)
77	AITC	475 (54.47)	CPM	323 (37.04)	152 (17.43)	BJP	37 (4.24)	37 (4.24)
78	AITC	474 (63.45)	CPM	236 (31.59)	238 (31.86)	BJP	14 (1.87)	23 (3.08)
79	AITC	451 (51.02)	CPM	392 (44.34)	59 (6.68)	BSP	12 (1.36)	29 (3.28)
80	AITC	515 (85.83)	CPM	70 (11.67)	445 (74.16)	BJP	5 (0.83)	10 (1.67)
81	AITC	392 (67.7)	CPM	144 (24.87)	248 (42.83)	BJP	14 (2.42)	29 (5.01)
82	AITC	426 (63.87)	CPM	139 (20.84)	287 (43.03)	BJP	61 (9.15)	41 (6.15)
83	AITC	249 (46.72)	CPM	205 (38.46)	44 (8.26)	BJP	46 (8.63)	33 (6.19)
84	AITC	337 (43.04)	CPM	319 (40.74)	18 (2.3)	BJP	91 (11.62)	36 (4.6)
85	AITC	640 (58.77)	CPM	293 (26.91)	347 (31.86)	BJP	110 (10.1)	46 (4.22)
86	AITC	584 (49.41)	CPM	518 (43.82)	66 (5.59)	BJP	44 (3.72)	36 (3.05)
87	AITC	281 (46.45)	CPM	274 (45.29)	7 (1.16)	BJP	31 (5.12)	19 (3.14)
88	AITC	249 (55.21)	CPM	171 (37.92)	78 (17.29)	BJP	16 (3.55)	15 (3.33)
89	AITC	527 (57.22)	CPM	344 (37.35)	183 (19.87)	BJP	20 (2.17)	30 (3.26)
90	AITC	276 (45.92)	CPM	254 (42.26)	22 (3.66)	BJP	35 (5.82)	36 (5.99)
91	AITC	292 (57.14)	CPM	143 (27.98)	149 (29.16)	BJP	49 (9.59)	27 (5.28)
92	AITC	460 (60.61)	CPM	231 (30.43)	229 (30.18)	BJP	49 (6.46)	19 (2.5)
93	AITC	456 (54.16)	CPM	283 (33.61)	173 (20.55)	BJP	51 (6.06)	52 (6.18)
94	AITC	282 (58.14)	CPM	147 (30.31)	135 (27.83)	BJP	21 (4.33)	35 (7.22)
95	AITC	308 (48.43)	CPM	241 (37.89)	67 (10.54)	BJP	63 (9.91)	24 (3.77)
95A	AITC	320 (49.31)	CPM	228 (35.13)	92 (14.18)	BJP	68 (10.48)	33 (5.08)
96	AITC	419 (49.76)	CPM	321 (38.12)	98 (11.64)	BJP	62 (7.36)	40 (4.75)
97	CPM	265 (46.01)	AITC	236 (40.97)	29 (5.04)	BJP	53 (9.2)	22 (3.82)
98	CPM	558 (48.65)	AITC	510 (44.46)	48 (4.19)	BJP	17 (1.48)	62 (5.41)
99	AITC	436 (56.7)	CPM	239 (31.08)	197 (25.62)	BJP	34 (4.42)	60 (7.8)
100	AITC	444 (55.5)	CPM	294 (36.75)	150 (18.75)	BJP	22 (2.75)	40 (5)
101	AITC	281 (53.73)	CPM	207 (39.58)	74 (14.15)	BJP	10 (1.91)	25 (4.78)
102	AITC	430 (68.04)	CPM	111 (17.56)	319 (50.48)	BJP	61 (9.65)	30 (4.75)
103	AITC	379 (49.35)	CPM	342 (44.53)	37 (4.82)	BJP	22 (2.86)	25 (3.26)
104	CPM	292 (51.68)	AITC	243 (43.01)	49 (8.67)	BJP	13 (2.3)	17 (3.01)
105	AITC	410 (53.11)	CPM	308 (39.9)	102 (13.21)	BJP	28 (3.63)	26 (3.37)
106	AITC	239 (46.23)	CPM	223 (43.13)	16 (3.1)	BJP	34 (6.58)	21 (4.06)
107	AITC	344 (47.84)	CPM	280 (38.94)	64 (8.9)	BJP	64 (8.9)	31 (4.31)

Contd....

Socio-Economic Amenities - Rural

Access to Education Facilities

Particulars	Number of Villages (% of Population)				
	Available	Not Available	If Not Available (Distance of Nearest Facility)		
			A	B	C
Govt. Primary School	78 (99)	5 (1)	0 (0)	0 (0)	0 (0)
Private Primary School	12 (23)	71 (77)	0 (0)	0 (0)	0 (0)
Govt. Middle School	29 (60)	54 (40)	35 (28)	4 (1)	0 (0)
Private Middle School	2 (3)	81 (97)	1 (0)	1 (0)	0 (0)
Govt. Secondary School	26 (54)	57 (46)	42 (35)	5 (2)	0 (0)
Private Secondary School	2 (3)	81 (97)	0 (0)	0 (0)	0 (0)
Govt. Senior Secondary School	17 (35)	66 (65)	36 (38)	17 (16)	2 (1)
Private Senior Secondary School	1 (1)	82 (99)	0 (0)	0 (0)	0 (0)
Govt. Arts and Science Degree College	3 (2)	80 (98)	6 (4)	34 (49)	26 (25)
Private Arts and Science Degree College	1 (2)	82 (98)	0 (0)	1 (4)	1 (1)
Govt. Engineering College	0 (0)	83 (100)	0 (0)	5 (3)	19 (20)
Private Engineering College	5 (6)	78 (94)	10 (15)	8 (9)	18 (20)
Govt. Medicine College	1 (1)	82 (99)	0 (0)	3 (2)	36 (40)
Private Medicine College	1 (1)	82 (99)	0 (0)	0 (0)	11 (14)
Govt. Management Institute	0 (0)	83 (100)	1 (6)	3 (2)	22 (26)
Private Management Institute	2 (5)	81 (95)	9 (9)	3 (2)	13 (14)
Govt. Polytechnic	0 (0)	83 (100)	0 (0)	4 (6)	34 (35)
Private Polytechnic	0 (0)	83 (100)	7 (7)	0 (0)	10 (14)
Govt. Vocational Training School/ITI	2 (2)	81 (98)	5 (6)	7 (3)	31 (38)
Private Vocational Training School/ITI	0 (0)	83 (100)	0 (0)	4 (6)	6 (8)
Govt. Non Formal Training Centre	2 (5)	81 (95)	0 (0)	3 (2)	17 (19)
Private Non Formal Training Centre	0 (0)	83 (100)	0 (0)	2 (1)	23 (33)
Govt. School For Disabled	0 (0)	83 (100)	0 (0)	3 (2)	17 (23)
Private School For Disabled	0 (0)	83 (100)	0 (0)	0 (0)	21 (26)
Government Others	2 (1)	81 (99)	0 (0)	0 (0)	0 (0)
Private Others	0 (0)	83 (100)	0 (0)	0 (0)	0 (0)

Note : Distance A : Less than 5 km; B : Between 5-10 km; C : 10+ km.; Source : Data Analysis is based on 2011 Census.

DISCLAIMER

The Terms of Use and Disclaimer of Datanet India Private Limited (hereinafter referred to as "Datanet") for use of this analysis report of **Baruipur Purba Assembly Constituency (Baruipur Purba Vidhan Sabha)** :-

1. **Assembly Factbook™** is a Registered Trade Mark owned by Datanet.
2. All the maps are sketched and graphical representation only and have not been drawn to the scale and also not to represent the actual geographical area or boundary of the unit.
3. The data for the aforesaid analysis is based on authentic sources and has been culled from the various publications of Census, CSO and NSSO for district and block level data, various central and state government departments, Central & State Elections Commissions and the concerned Returning Officers' releases, Electoral Rolls, Election results and allied publications, internal assessment, surveys, estimates and analysis. Therefore, certain adjustment of data at micro level may have been done to arrive closer to the macro data.
4. Data have been provided on an "As Is" and "As AVAILABLE" basis
5. The colours shown in the maps or diagram and charts of a particular party, alliance or AC are indicative and do not represent them.
6. This publication which includes maps, sheets, graphs and data would be the property under copyright of Datanet only. The user may use these for its internal study, analysis and research purposes. It's public display, re-selling or any commercial uses by the user are not allowed.
7. Datanet has taken due care and caution in compilation and processing of data and allied information, but does not guarantee the accuracy, adequacy or completeness of any information/analysis and will be not responsible for any errors or omissions or for the results obtained from the use of such information/analysis.
8. All the contents for the publication have been culled from various authentic sources and Datanet reasonably believes such sources to be reliable, but does not make any representations, express or implied as to the accuracy or fitness of use of such information. The information or contents of the information/analysis do not constitute advice and should not be relied upon in making (or refraining from making) any decision. Any reliance placed upon the information provided by Datanet is the sole responsibility and strictly at the user's risk.
9. In no event will Datanet be liable for any damages (including, without limitation, damages for loss of business projects, or loss of profits) arising in contract, tort or otherwise from the use of or inability to use any of its contents, or from any action taken (or refrained from being taken) as a result of using the analysis or any of its contents. Datanet its directors, owners, editors, officials, employees, distributor and agents or any associate will not be liable for any errors in the information contained or any consequences arising from the use of the contents of the provided information/analysis.
10. If any provision of these terms and conditions is held invalid or illegal or unenforceable for any reason by any court of competent jurisdiction, such provision shall be severed and the remainder of provisions of the terms and conditions shall continue in full force and effect as if the Term of Use had been executed with the invalid, illegal or unenforceable provision eliminated.
11. If there are any discrepancies in the information provided, please bring it to attention of Datanet for suitable rectification measures.

Buy Online This Complete Book At
Datanet India eBooks Store

www.indiastatpublications.com

or go directly at

[http://www.indiastatpublications.com/
Assembly_factbook/West_Bengal/Jadavpur/Baruipur_Purba](http://www.indiastatpublications.com/Assembly_factbook/West_Bengal/Jadavpur/Baruipur_Purba)

 **indiaSTAT**elections

