



West Bengal

Assembly Factbook™

Bhangore Assembly Constituency



Key Electoral Data of Bhangore
Assembly Constituency (Vidhan Sabha)

West Bengal

Assembly Factbook™

Bhangore Assembly Constituency



Bhangore Vidhan Sabha

Editor & Director

Dr. R.K. Thukral

Research Editor

Dr. Shafeeq Rahman

Compiled, Researched and Published by Datanet India Pvt. Ltd.

D-100, 1st Floor,

Okhla Industrial Area, Phase-I,
New Delhi- 110020.

Ph.: 91-11- 43580781-84

Email : support@indiastatpublications.com

Website : www.indiastatelections.com

Online Book Store :

www.indiastatpublications.com

Report No. : AFB/WB-148-0125

ISBN : 978-93-5293-596-3

First Edition : January, 2018

Eighth Updated Edition : January, 2025

Price : Rs. 11500/-

US\$ 310

© Datanet India Pvt. Ltd.

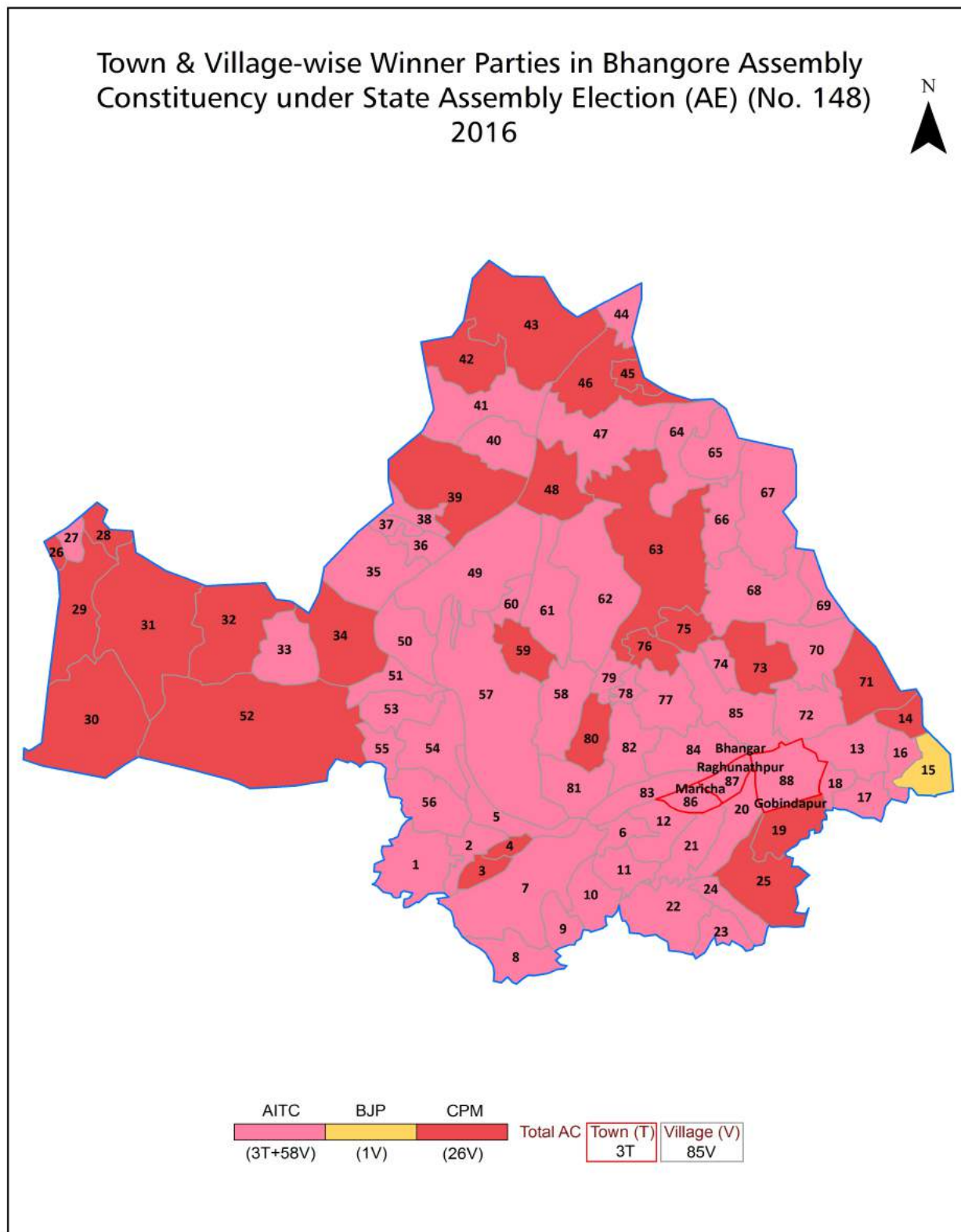
All rights reserved. No part of this book may be reproduced, stored in a retrieval system or transmitted in any form or by any means, mechanical photocopying, photographing, scanning, recording or otherwise without the prior written permission of the publisher. Please refer to Disclaimer at page no. 173 for the use of this publication.

Printed in India

Contents

No.	Particulars	Page No.
	Introduction	
1	Assembly Constituency - (Vidhan Sabha) at a Glance Features of Assembly as per Delimitation Commission of India (2008)	1-2
	Location and Political Maps	
2	Location Map Boundaries of Assembly Constituency - (Vidhan Sabha) in District Boundaries of Assembly Constituency under Parliamentary Constituency - (Lok Sabha) Town & Village-wise Winner Parties- 2024, 2021, 2019, 2016, 2014, 2011 and 2009	3-10
	Administrative Setup (2011)	
3	District Sub-district Towns Villages Inhabited Villages Uninhabited Villages Village Panchayat Intermediate Panchayat	11-15
	Demographics (2011)	
4	Population Households Rural/Urban Population Towns and Villages by Population Size Sex Ratio (Total & 0-6 Years) Religious Population Social Population Literacy Rate	16-17
	Electoral Features	
5	Important Dates of Last Elections Held Electors by Gender Service Electors Voters Voters Turnout Polling Stations & Average Number of Electors per Polling Station Electors by Age Group Present Elected Representatives	18-23
	Historical Summary Election Results	
6	Vote Share of Major Parties Winning Margin (Number & Percentage) Polarity of Parties Summary Result of Assembly Segment of Parliamentary Elections 2024, 2019, 2014, 2009, 2004 and 1999 Summary Result of Assembly Elections 2021, 2016, 2011, 2006, 2001, 1996, 1991, 1987, 1982, 1977, 1972, 1971, 1969, 1967, 1962, 1957 and 1952	24-49
	Polling Station Level Election Results	
7	Name and Number of Polling Station 2024, 2021, 2019, 2016, 2014, 2011 and 2009 Polling Station-wise Electors, Voters & Voters Turnout 2024, 2021, 2019, 2016, 2014, 2011 and 2009 Polling Station wise Elections Results 2024, 2021, 2019, 2016, 2014, 2011 and 2009	50-153
	Share of Assembly Constituency	
8	Share of Assembly Constituency - (Vidhan Sabha) in State, District and Parliamentary Constituency - (Lok Sabha)	154
	Socio-Economic Amenities (2011)	
9	Access to Administrative Units Agricultural, Manufacturing and Industrial Commodities Demographic Indicators Education Health & Manpower Drinking Water Supply Sanitation Entertainment and Recreations Infrastructure Power Food Allocation Distribution and Marketing of Agriculture Commodities Infrastructure Transport and Road Infrastructure Communication Banking and Financial Services Land Use Irrigation Source	156-170
10	Abbreviation & Sources	171-172
11	Disclaimer	173

Location & Political Map



Administrative Setup

List of Village Panchayat & Intermediate Panchayat (Block) Name - 2011

Village Name	Village Panchayat Name	Intermediate Panchayat Name
Abua	Bhagawanpur	Bhangar - II
Amreswar	Narayanpur	Bhangar - I
Anantapur	Polerhat-I	Bhangar - II
Bagbari	Narayanpur	Bhangar - I
Bairampur	Narayanpur	Bhangar - I
Bamunia	Chaltaberia	Bhangar - II
Baniara	Bhogali-II	Bhangar - II
Bankachua	Bhogali-II	Bhangar - II
Barjuli	Jagulgachhi	Bhangar - I
Benota	Beenta-I	Bhangar - II
Bhaga Banpur	Bhagawanpur	Bhangar - II
Bhogali	Bhogali-I	Bhangar - II
Chak Barali	Pranganj	Bhangar - I
Chak Maricha	Chaltaberia	Bhangar - II
Chalta Beria	Chaltaberia	Bhangar - II
Chandakanthal Beria	Beenta-II	Bhangar - II
Chandi Hat	Shanpukur	Bhangar - II
Chandipur	Jagulgachhi	Bhangar - I
Chariswar	Beenta-I	Bhangar - II
Chilatala	Bhogali-II	Bhangar - II
Dakshin Gazipur	Narayanpur	Bhangar - I
Dakshin Khayerpur	Bhagawanpur	Bhangar - II
Dakshin Swarup Nagar	Polerhat-II	Bhangar - II
Dara	Narayanpur	Bhangar - I
Debipur	Jagulgachhi	Bhangar - I
Dhapa Manpur (P)	Bamanghata	Bhangar - II
Dhara	Jagulgachhi	Bhangar - I
Dharmatala Pachuria	Beenta-II	Bhangar - II
Dheati	Shanpukur	Bhangar - II

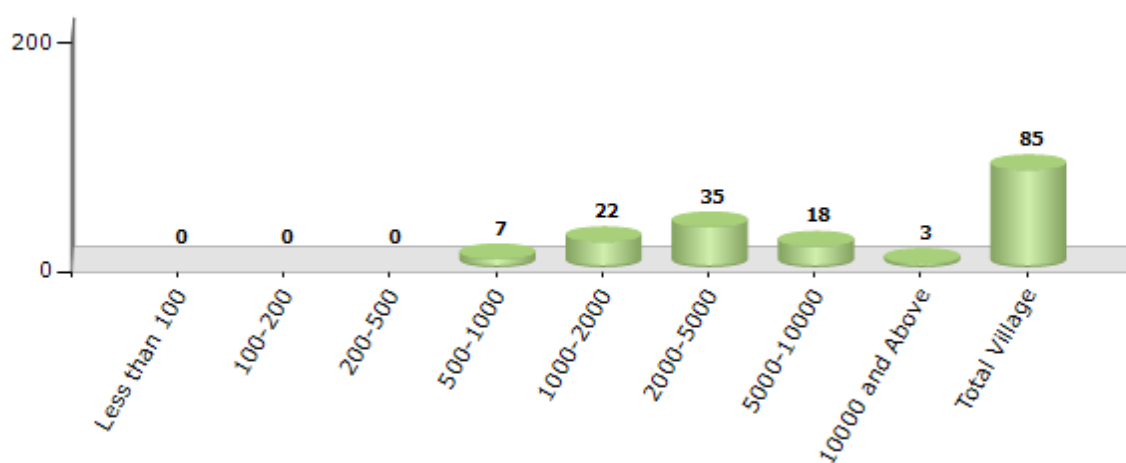
Contd....

Demographics

Number of Villages by Population Size - 2011

Less than 100	100-200	200-500	500-1000	1000-2000	2000-5000	5000-10000	10000 and Above	Total Village
0	0	0	7	22	35	18	3	85

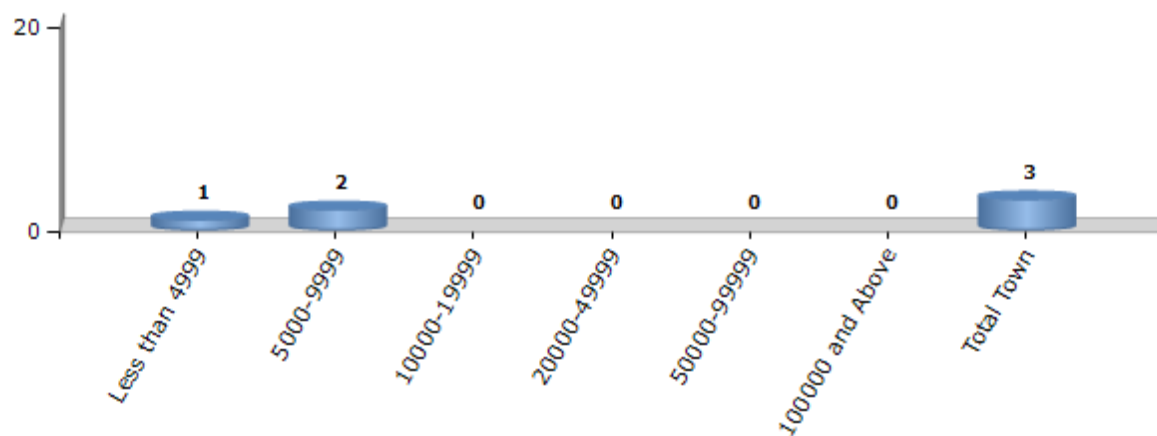
Number of Villages by Population Size - 2011



Number of Towns by Population Size - 2011

Less than 4999	5000-9999	10000-19999	20000-49999	50000-99999	100000 and Above	Total Town
1	2	0	0	0	0	3

Number of Towns by Population Size - 2011



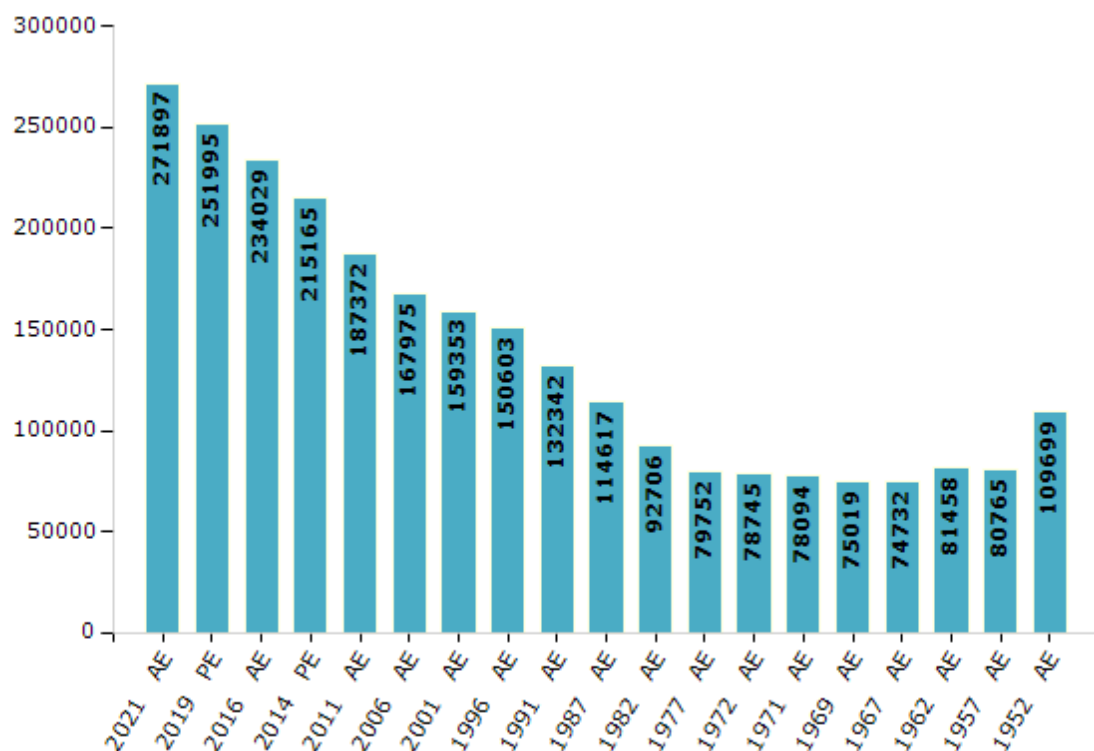
Electoral Features

Electors by Male & Female

Year	Male	Female	Others	Total
2021 AE	139570	132311	16	271897
2019 PE	131427	120550	18	251995
2016 AE	123435	110579	15	234029
2014 PE	114527	100624	14	215165
2011 AE	99408	87964	0	187372
2009 PE	-	-	-	-
2006 AE	87167	80808	-	167975
2004 PE	-	-	-	-
2001 AE	80625	78728	-	159353
1999 PE	-	-	-	-
1996 AE	77820	72783	-	150603

Year	Male	Female	Others	Total
1991 AE	80513	51829	-	132342
1987 AE	63281	51336	-	114617
1982 AE	46853	45853	-	92706
1977 AE	52683	27069	-	79752
1972 AE	40653	38092	-	78745
1971 AE	40890	37204	-	78094
1969 AE	45538	29481	-	75019
1967 AE	-	-	-	74732
1962 AE	-	-	-	81458
1957 AE	-	-	-	80765
1952 AE	-	-	-	109699

Number of Electors



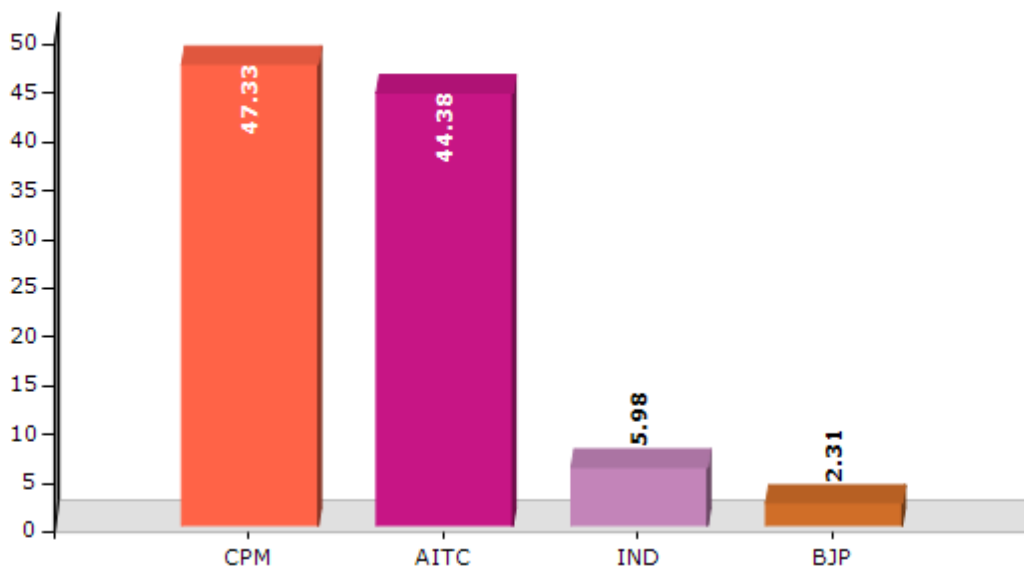
Note : AE : Assembly Election, PE : Assembly Segment of Parliamentary Election

Historical Summary Election Results

Summary Result of Assembly Election - 2011

Candidate Name	Party	Votes	Votes %
Badal Jamadar	CPM	81965	47.33
Arabul Islam	AITC	76859	44.38
Md.Nannu Hossain	IND	10363	5.98
Madhusudan Sanpui	BJP	4006	2.31

Votes Percentage of Top Parties - 2011



Polling Station Level Election Results

Number and Name of Polling Stations (PS) (2016)

Number of Polling Stations	Name of Polling Stations	Number of Polling Stations	Name of Polling Stations
1	Kochpukur F.P.S	22	Kantatala F.P. School (R-1)
2	Hatgacha Haridas Vidyapith (R-1)	23	Kantatala F.P. School (R-2)
3	Hatgacha Haridas Vidyapith (R-2)	24	Sukpukur F.P.S (R-1)
4	Uttar Hatgacha F.P.S (R-1)	25	Sukpukur F.P.S (R-2)
5	Uttar Hatgacha F.P.S (R-2)	26	Chariswar F.P.S (R – 1)
6	Madhya Hatgacha F.P.S (R-1)	27	Chariswar F.P.S (R – 2)
7	Madhya Hatgacha F.P.S (R-2)	28	Krolberia F.P. School (R-1)
8	Hatgacha Sardarpara F.P.S (R-1)	29	Krolberia F.P. School (R-2)
9	Hatgacha Sardarpara F.P.S (R-2)	30	Bhojerhat Sarada Desopriyo Balika Vidyalaya (R-1)
10	Dhalipara F.P.S (R-1)	31	Bhojerhat Sarada Desopriyo Balika Vidyalaya (R-2)
11	Dhalipara F.P.S (R-2)	32	Dharmatala Panchuria F.P.S (R-1)
12	Dhalipara F.P.S (R-3)	33	Dharmatala Panchuria F.P.S (R-2)
13	Bamanghata High School	34	Kulberia Dharmatala Panchuria F.P.S (R- 1)
14	Dakshin Bamanghata F.P.S (R-1)	35	Pukuraita F.P.S
15	Dakshin Bamanghata F.P.S (R-2)	36	Kulberia Vivekananda F.P.S (R-1)
16	Kulti No.1 G.S F.P.S (R-1)	37	Kulberia Vivekananda F.P.S (R-2)
17	Kulti No.1 G.S F.P.S (R-2)	38	Kulberia Dharmatala Panchuria F.P.S (R- 2)
18	Beonta 1 No. G.P. Office	39	Kanthalberia F.P.S
19	Beonta Jr. Basic School (R – 1)	40	Hatisala Sarojini High Madrasa
20	Beonta Jr. Basic School (R – 2)	41	Hatisala Jr. Basic School (R-1)
21	Beonta Jr. High School	42	Hatisala Jr. Basic School (R-2)

Contd....

Polling Station Level Election Results

Polling Station-wise Votes Secured by Overall Top Five Parties in Bhangore Assembly in Assembly Election (AE) under Jadavpur Parliamentary Constituency in West Bengal (2016)

Number of Polling Station	Winner - Abdur Razzak Molla (AITC)	Runner-up - Abdur Rasid Gazi (CPM)	3rd - Abani Kumar Mondal (BJP)	4th - Jalal Uddin Ahmed (WPOI)	5th - Ikbāl Molla (LJP)	NOTA	Other	Total Votes Secured
36	317	403	20	7	4	14	4	769
37	127	352	13	6	1	4	1	504
38	392	615	69	16	11	26	17	1146
39	370	357	42	6	10	11	6	802
40	303	439	42	16	16	11	10	837
41	318	381	12	13	3	5	1	733
42	378	236	13	10	5	7	7	656
43	493	412	15	19	9	5	4	957
44	708	335	23	15	13	5	9	1108
45	317	281	11	5	12	6	5	637
46	482	370	34	12	11	8	2	919
47	347	65	2	3	3	1	2	423
48	605	289	27	22	7	3	12	965
49	498	209	19	8	8	4	6	752
50	290	194	14	6	6	2	1	513
51	454	189	56	12	9	6	3	729
52	627	327	11	37	7	4	6	1019
53	640	329	19	14	11	7	4	1024
54	656	274	13	84	7	7	3	1044
55	522	253	14	43	6	3	5	846
56	375	348	8	22	4	7	2	766
57	227	243	4	14	8	3	1	500
58	466	331	16	34	5	7	7	866
59	497	437	33	19	10	19	10	1025
60	644	381	21	17	9	19	15	1106
61	503	277	36	16	7	17	10	866
62	353	147	44	10	8	5	1	568
63	401	176	26	4	4	5	3	619
64	259	188	6	15	5	4	0	477
65	523	164	13	8	11	0	1	720
66	396	582	17	32	9	19	15	1070
67	422	372	10	34	9	11	9	867
68	413	208	11	14	8	7	0	661
69	311	206	17	14	8	5	4	565
70	400	358	29	8	6	8	3	812

Contd....

Polling Station Level Election Results

Winner, Runner-up and 3rd Party Position & Winning Margin According to Polling Stations in Bhangore Assembly in Assembly Election (AE) under Jadavpur Parliamentary Constituency in West Bengal (2016)

Polling Station Number	Winner Party	Winner Votes (%)	Runner-up Party	Runner-up Votes (%)	Winning Margin Votes (%)	Third Party	Third Party Votes (%)	Other Votes (%)
75	AITC	620 (55.16)	CPM	413 (36.74)	207 (18.42)	BJP	36 (3.2)	55 (4.89)
76	AITC	493 (58.07)	CPM	295 (34.75)	198 (23.32)	BJP	28 (3.3)	33 (3.89)
77	AITC	571 (52.97)	CPM	436 (40.45)	135 (12.52)	BJP	25 (2.32)	46 (4.27)
78	CPM	520 (62.58)	AITC	271 (32.61)	249 (29.97)	IND (ASMR)	12 (1.44)	28 (3.37)
79	CPM	338 (44.77)	AITC	312 (41.32)	26 (3.45)	BJP	56 (7.42)	49 (6.49)
80	CPM	344 (45.32)	AITC	265 (34.91)	79 (10.41)	BJP	122 (16.07)	28 (3.69)
81	CPM	362 (56.65)	AITC	241 (37.72)	121 (18.93)	BJP	13 (2.03)	23 (3.6)
82	AITC	462 (51.79)	CPM	361 (40.47)	101 (11.32)	WPOI	27 (3.03)	42 (4.71)
83	CPM	423 (50.84)	AITC	325 (39.06)	98 (11.78)	WPOI	56 (6.73)	28 (3.37)
84	CPM	202 (59.06)	AITC	117 (34.21)	85 (24.85)	WPOI	14 (4.09)	9 (2.63)
85	AITC	376 (47.96)	CPM	362 (46.17)	14 (1.79)	BJP	15 (1.91)	31 (3.95)
86	CPM	212 (40.15)	AITC	206 (39.02)	6 (1.13)	BJP	78 (14.77)	32 (6.06)
87	CPM	447 (52.59)	BJP	163 (19.18)	284 (33.41)	AITC	161 (18.94)	79 (9.29)
88	CPM	612 (52.4)	AITC	420 (35.96)	192 (16.44)	BJP	65 (5.57)	71 (6.08)
89	CPM	589 (69.87)	AITC	203 (24.08)	386 (45.79)	WPOI	21 (2.49)	30 (3.56)
90	AITC	349 (52.88)	CPM	265 (40.15)	84 (12.73)	WPOI	16 (2.42)	30 (4.55)
91	CPM	373 (55.01)	AITC	239 (35.25)	134 (19.76)	BJP	41 (6.05)	25 (3.69)
92	CPM	458 (48.57)	AITC	402 (42.63)	56 (5.94)	WPOI	36 (3.82)	47 (4.98)
93	CPM	455 (56.66)	AITC	287 (35.74)	168 (20.92)	WPOI	19 (2.37)	42 (5.23)
94	AITC	355 (51.23)	CPM	282 (40.69)	73 (10.54)	WPOI	20 (2.89)	36 (5.19)
95	CPM	304 (50.5)	AITC	259 (43.02)	45 (7.48)	WPOI	12 (1.99)	27 (4.49)
96	AITC	387 (53.45)	CPM	291 (40.19)	96 (13.26)	BJP	15 (2.07)	31 (4.28)
97	AITC	294 (47.27)	CPM	284 (45.66)	10 (1.61)	WPOI	17 (2.73)	27 (4.34)
98	CPM	465 (54.13)	AITC	357 (41.56)	108 (12.57)	BJP	14 (1.63)	23 (2.68)
99	CPM	455 (52.97)	AITC	326 (37.95)	129 (15.02)	BJP	26 (3.03)	52 (6.05)
100	AITC	444 (52.24)	CPM	351 (41.29)	93 (10.95)	BJP	18 (2.12)	37 (4.35)
101	CPM	553 (56.66)	AITC	331 (33.91)	222 (22.75)	WPOI	31 (3.18)	61 (6.25)
102	AITC	631 (59.36)	CPM	353 (33.21)	278 (26.15)	BJP	25 (2.35)	54 (5.08)
103	AITC	283 (39.58)	CPM	275 (38.46)	8 (1.12)	BJP	104 (14.55)	53 (7.41)
104	AITC	407 (55.53)	CPM	269 (36.7)	138 (18.83)	WPOI	22 (3)	35 (4.77)
105	AITC	526 (57.05)	CPM	340 (36.88)	186 (20.17)	WPOI	21 (2.28)	35 (3.8)
106	AITC	640 (66.18)	CPM	245 (25.34)	395 (40.84)	WPOI	36 (3.72)	46 (4.76)
107	AITC	381 (51.56)	CPM	313 (42.35)	68 (9.21)	WPOI	21 (2.84)	24 (3.25)
108	AITC	515 (51.76)	CPM	424 (42.61)	91 (9.15)	BJP	25 (2.51)	31 (3.12)
109	AITC	538 (54.4)	CPM	370 (37.41)	168 (16.99)	BJP	40 (4.04)	41 (4.15)
110	CPM	379 (50.8)	AITC	283 (37.94)	96 (12.86)	BJP	40 (5.36)	44 (5.9)
111	CPM	478 (46.73)	AITC	424 (41.45)	54 (5.28)	BJP	61 (5.96)	60 (5.87)

Contd....

Socio-Economic Amenities - Rural

Access to Education Facilities

Particulars	Number of Villages (% of Population)				
	Available	Not Available	If Not Available (Distance of Nearest Facility)		
			A	B	C
Govt. Primary School	83 (100)	2 (0)	0 (0)	0 (0)	0 (0)
Private Primary School	9 (15)	76 (85)	0 (0)	0 (0)	0 (0)
Govt. Middle School	37 (54)	48 (46)	19 (20)	5 (4)	2 (2)
Private Middle School	5 (7)	80 (93)	0 (0)	0 (0)	1 (2)
Govt. Secondary School	17 (22)	68 (78)	34 (44)	8 (8)	1 (1)
Private Secondary School	2 (1)	83 (99)	0 (0)	0 (0)	0 (0)
Govt. Senior Secondary School	16 (21)	69 (79)	37 (44)	11 (11)	0 (0)
Private Senior Secondary School	2 (1)	83 (99)	1 (1)	0 (0)	0 (0)
Govt. Arts and Science Degree College	0 (0)	85 (100)	15 (15)	20 (27)	23 (25)
Private Arts and Science Degree College	0 (0)	85 (100)	0 (0)	0 (0)	0 (0)
Govt. Engineering College	1 (0)	84 (100)	1 (0)	9 (18)	11 (12)
Private Engineering College	1 (2)	84 (98)	2 (1)	6 (6)	21 (24)
Govt. Medicine College	0 (0)	85 (100)	0 (0)	2 (5)	39 (47)
Private Medicine College	0 (0)	85 (100)	0 (0)	1 (2)	2 (3)
Govt. Management Institute	0 (0)	85 (100)	0 (0)	1 (1)	26 (38)
Private Management Institute	0 (0)	85 (100)	0 (0)	1 (2)	19 (22)
Govt. Polytechnic	0 (0)	85 (100)	0 (0)	0 (0)	37 (53)
Private Polytechnic	0 (0)	85 (100)	0 (0)	1 (2)	11 (8)
Govt. Vocational Training School/ITI	2 (2)	83 (98)	1 (2)	0 (0)	36 (51)
Private Vocational Training School/ITI	2 (2)	83 (98)	0 (0)	0 (0)	9 (7)
Govt. Non Formal Training Centre	1 (2)	84 (98)	3 (3)	1 (3)	23 (34)
Private Non Formal Training Centre	0 (0)	85 (100)	3 (2)	0 (0)	7 (7)
Govt. School For Disabled	0 (0)	85 (100)	0 (0)	2 (4)	15 (25)
Private School For Disabled	1 (3)	84 (97)	2 (2)	5 (6)	13 (12)
Government Others	2 (3)	83 (97)	0 (0)	0 (0)	0 (0)
Private Others	2 (0)	83 (100)	0 (0)	0 (0)	0 (0)

Note : Distance A : Less than 5 km; B : Between 5-10 km; C : 10+ km.; Source : Data Analysis is based on 2011 Census.

DISCLAIMER

The Terms of Use and Disclaimer of Datanet India Private Limited (hereinafter referred to as "Datanet") for use of this analysis report of **Bhangore Assembly Constituency (Bhangore Vidhan Sabha)** :-

1. **Assembly Factbook™** is a Registered Trade Mark owned by Datanet.
2. All the maps are sketched and graphical representation only and have not been drawn to the scale and also not to represent the actual geographical area or boundary of the unit.
3. The data for the aforesaid analysis is based on authentic sources and has been culled from the various publications of Census, CSO and NSSO for district and block level data, various central and state government departments, Central & State Elections Commissions and the concerned Returning Officers' releases, Electoral Rolls, Election results and allied publications, internal assessment, surveys, estimates and analysis. Therefore, certain adjustment of data at micro level may have been done to arrive closer to the macro data.
4. Data have been provided on an "As Is" and "As AVAILABLE" basis
5. The colours shown in the maps or diagram and charts of a particular party, alliance or AC are indicative and do not represent them.
6. This publication which includes maps, sheets, graphs and data would be the property under copyright of Datanet only. The user may use these for its internal study, analysis and research purposes. It's public display, re-selling or any commercial uses by the user are not allowed.
7. Datanet has taken due care and caution in compilation and processing of data and allied information, but does not guarantee the accuracy, adequacy or completeness of any information/analysis and will be not responsible for any errors or omissions or for the results obtained from the use of such information/analysis.
8. All the contents for the publication have been culled from various authentic sources and Datanet reasonably believes such sources to be reliable, but does not make any representations, express or implied as to the accuracy or fitness of use of such information. The information or contents of the information/analysis do not constitute advice and should not be relied upon in making (or refraining from making) any decision. Any reliance placed upon the information provided by Datanet is the sole responsibility and strictly at the user's risk.
9. In no event will Datanet be liable for any damages (including, without limitation, damages for loss of business projects, or loss of profits) arising in contract, tort or otherwise from the use of or inability to use any of its contents, or from any action taken (or refrained from being taken) as a result of using the analysis or any of its contents. Datanet its directors, owners, editors, officials, employees, distributor and agents or any associate will not be liable for any errors in the information contained or any consequences arising from the use of the contents of the provided information/analysis.
10. If any provision of these terms and conditions is held invalid or illegal or unenforceable for any reason by any court of competent jurisdiction, such provision shall be severed and the remainder of provisions of the terms and conditions shall continue in full force and effect as if the Term of Use had been executed with the invalid, illegal or unenforceable provision eliminated.
11. If there are any discrepancies in the information provided, please bring it to attention of Datanet for suitable rectification measures.

Buy Online This Complete Book At
Indiastat Publication Book Store

www.indiastatpublications.com

or go directly at

[http://www.indiastatpublications.com/
Assembly_factbook/West_Bengal/Jadavpur/ Bhangore](http://www.indiastatpublications.com/Assembly_factbook/West_Bengal/Jadavpur/Bhangore)

 **indiastat**elections

ISBN : 978-93-5293-596-3

