



West Bengal

# Assembly Factbook™

Sonarpur Uttar Assembly Constituency



Key Electoral Data of Sonarpur Uttar  
Assembly Constituency (Vidhan Sabha)

West Bengal

# Assembly Factbook™

Sonarpur Uttar Assembly Constituency



Sonarpur Uttar Vidhan Sabha

## **Editor & Director**

Dr. R.K. Thukral

## **Research Editor**

Dr. Shafeeq Rahman

## **Compiled, Researched and Published by Datanet India Pvt. Ltd.**

D-100, 1st Floor,

Okhla Industrial Area, Phase-I,  
New Delhi- 110020.

Ph.: 91-11- 43580781-84

Email : support@indiastatpublications.com

Website : www.indiastatelections.com

## **Online Book Store :**

www.indiastatpublications.com

**Report No. :** AFB/WB-151-0123

**ISBN :** 978-93-5293-817-9

**First Edition :** January, 2018

**Sixth Updated Edition :** January, 2023

**Price :** Rs. 11500/-

US\$ 310

**© Datanet India Pvt. Ltd.**

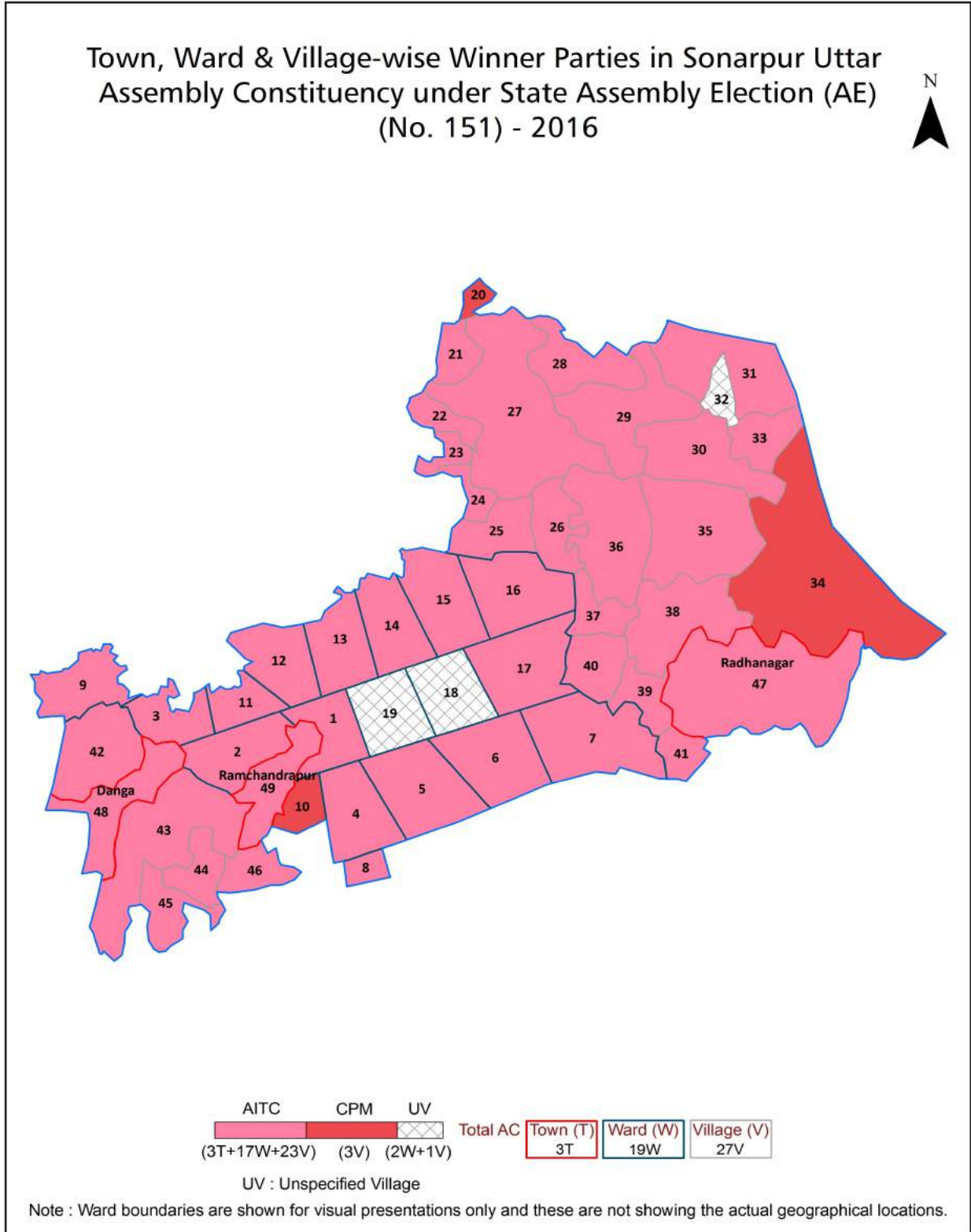
All rights reserved. No part of this book may be reproduced, stored in a retrieval system or transmitted in any form or by any means, mechanical photocopying, photographing, scanning, recording or otherwise without the prior written permission of the publisher. Please refer to Disclaimer at page no. 157 for the use of this publication.

Printed in India

## Contents

No.	Particulars	Page No.
	<b>Introduction</b>	
1	Assembly Constituency - (Vidhan Sabha) at a Glance   Features of Assembly as per Delimitation Commission of India (2008)	1-2
	<b>Location and Political Maps</b>	
2	Location Map   Boundaries of Assembly Constituency - (Vidhan Sabha) in District   Boundaries of Assembly Constituency under Parliamentary Constituency - (Lok Sabha)   Town, Ward & Village-wise Winner Parties- 2021, 2019, 2016, 2014, 2011 and 2009	3-10
	<b>Administrative Setup (2011)</b>	
3	District   Sub-district   Towns   Villages   Inhabited Villages   Uninhabited Villages   Village Panchayat   Intermediate Panchayat	11-13
	<b>Demographics (2011)</b>	
4	Population   Households   Rural/Urban Population   Towns, Ward and Villages by Population Size   Sex Ratio (Total & 0-6 Years)   Religious Population   Social Population   Literacy Rate	14-16
	<b>Electoral Features</b>	
5	Important Dates of Last Elections Held   Electors by Gender   Service Electors   Voters   Voters Turnout   Polling Stations & Average Number of Electors per Polling Station   Electors by Age Group   Present Elected Representatives	17-22
	<b>Historical Summary Election Results</b>	
6	Vote Share of Major Parties   Winning Margin (Number & Percentage)   Polarity of Parties   Summary Result of Assembly Segment of Parliamentary Elections 2019, 2014 and 2009   Summary Result of Assembly Elections 2021, 2016 and 2011	23-32
	<b>Polling Station Level Election Results</b>	
7	Name and Number of Polling Station 2021, 2019, 2016, 2014, 2011 and 2009   Polling Station-wise Electors, Voters & Voters Turnout 2021, 2019, 2016, 2014, 2011 and 2009   Polling Station wise Elections Results 2021, 2019, 2016, 2014, 2011 and 2009	33-137
	<b>Share of Assembly Constituency</b>	
8	Share of Assembly Constituency - (Vidhan Sabha) in State, District and Parliamentary Constituency - (Lok Sabha)	138
	<b>Socio-Economic Amenities (2011)</b>	
9	Access to Administrative Units   Agricultural, Manufacturing and Industrial Commodities   Demographic Indicators   Education   Health & Manpower   Drinking Water Supply   Sanitation   Entertainment and Recreations Infrastructure   Power   Food Allocation Distribution and Marketing of Agriculture Commodities Infrastructure   Transport and Road Infrastructure   Communication   Banking and Financial Services   Land Use   Irrigation Source	140-154
10	<b>Abbreviation &amp; Sources</b>	155-156
11	<b>Disclaimer</b>	157

Location & Political Map



## Administrative Setup

### List of Village Panchayat & Intermediate Panchayat (Block) Name - 2011

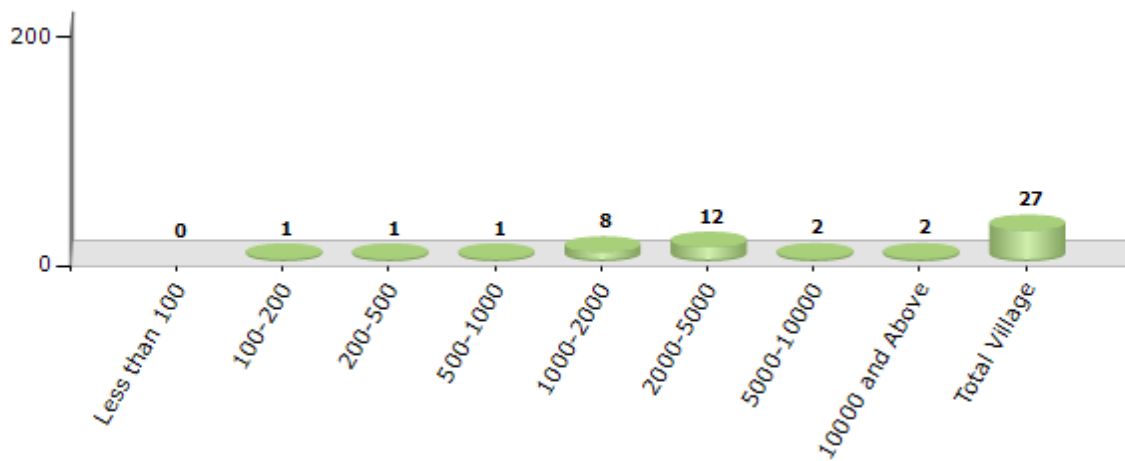
Village Name	Village Panchayat Name	Intermediate Panchayat Name
Atghara	Kheyadaha-II	Sonarpur
Banhugli	Bangooghly-I	Sonarpur
Bhagabanpur	Kheyadaha-II	Sonarpur
Chak Kolarkhal	Kheyadaha-II	Sonarpur
Chandpur	Kamrabad	Sonarpur
Deara	Kheyadaha-II	Sonarpur
Dihi	Kamrabad	Sonarpur
Dingelpota	Bangooghly-I	Sonarpur
Gangajora	Kamrabad	Sonarpur
Goalapota	Kheyadaha-I	Sonarpur
Hogalkuria	Bangooghly-I	Sonarpur
Jagadishpur	Kamrabad	Sonarpur
Jagatipata	Kheyadaha-II	Sonarpur
Joyenpur	Bangooghly-I	Sonarpur
Joykrishnapur Chairi	Banhooghly-II	Sonarpur
Kantipota	Kheyadaha-II	Sonarpur
Karimpur	Kheyadaha-II	Sonarpur
Kghodhati	Kheyadaha-I	Sonarpur
Kharki	Kheyadaha-II	Sonarpur
Kheadaha	Kheyadaha-I	Sonarpur
Khurigochhi	Kamrabad	Sonarpur
Kumar Pukuria	Kheyadaha-I	Sonarpur
Mukundapur	Kheyadaha-II	Sonarpur
Nayabad	Kheyadaha-I	Sonarpur
Ranabhutia	Kheyadaha-II	Sonarpur
Tardaha	Kheyadaha-I	Sonarpur
Tihuria	Kheyadaha-I	Sonarpur

## Demographics

### Number of Villages by Population Size - 2011

Less than 100	100-200	200-500	500-1000	1000-2000	2000-5000	5000-10000	10000 and Above	Total Village
0	1	1	1	8	12	2	2	27

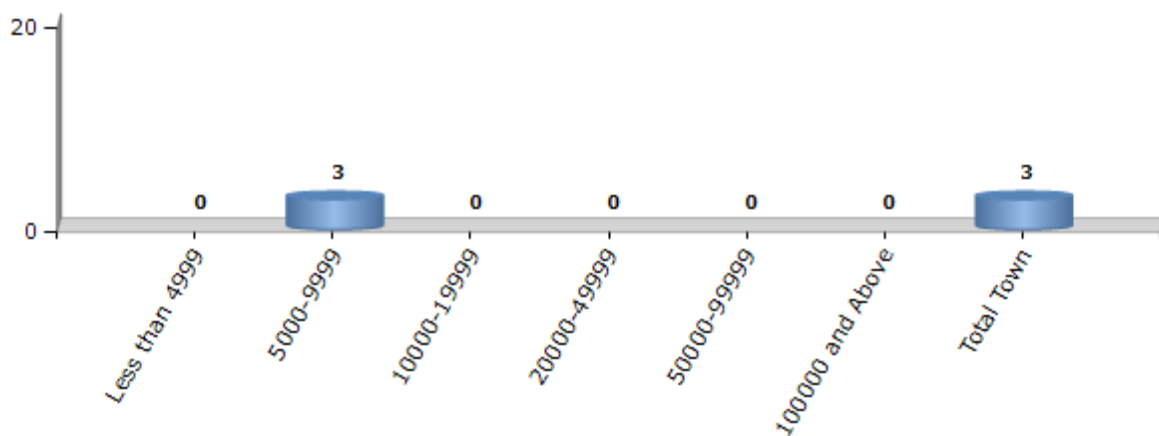
Number of Villages by Population Size - 2011



### Number of Towns by Population Size - 2011

Less than 4999	5000-9999	10000-19999	20000-49999	50000-99999	100000 and Above	Total Town
0	3	0	0	0	0	3

Number of Towns by Population Size - 2011

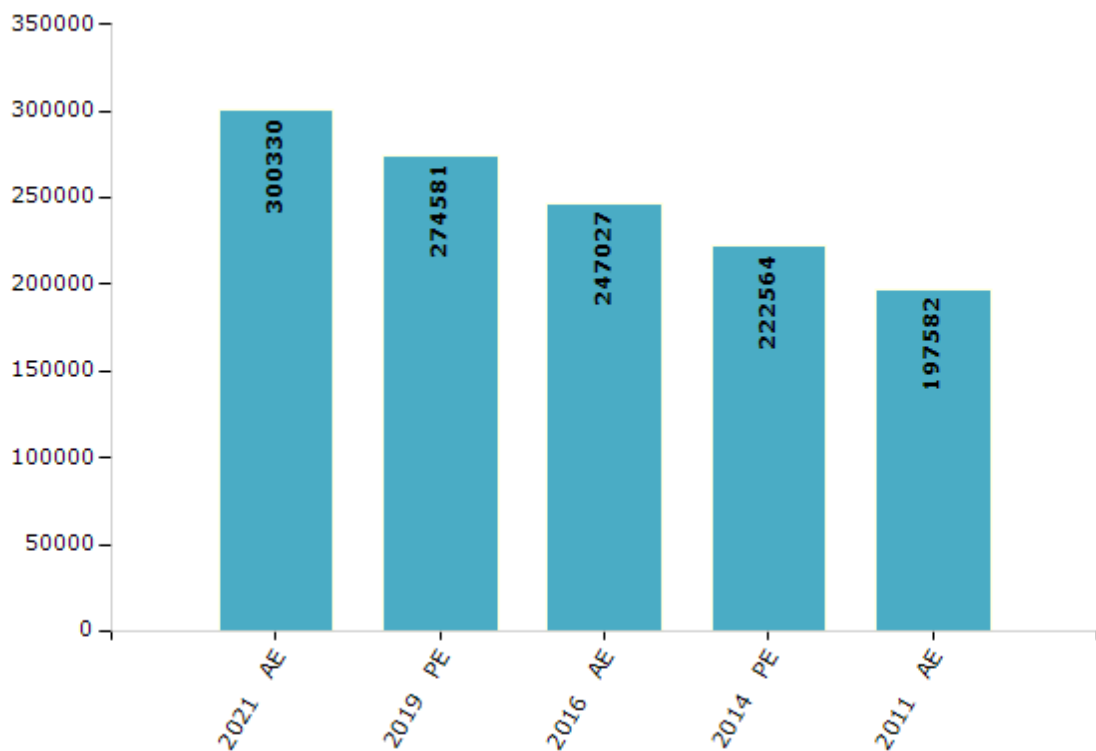


## Electoral Features

### Electors by Male & Female

Year	Male	Female	Others	Total	Year	Male	Female	Others	Total
2021 AE	149716	150593	21	300330	1991 AE	-	-	-	-
2019 PE	137930	136635	16	274581	1987 AE	-	-	-	-
2016 AE	124870	122154	3	247027	1982 AE	-	-	-	-
2014 PE	114185	108374	5	222564	1977 AE	-	-	-	-
2011 AE	102432	95150	0	197582	1972 AE	-	-	-	-
2009 PE	-	-	-	-	1971 AE	-	-	-	-
2006 AE	-	-	-	-	1969 AE	-	-	-	-
2004 PE	-	-	-	-	1967 AE	-	-	-	-
2001 AE	-	-	-	-	1962 AE	-	-	-	-
1999 PE	-	-	-	-	1957 AE	-	-	-	-
1996 AE	-	-	-	-	1952 AE	-	-	-	-

Number of Electors



Note : AE : Assembly Election, PE : Assembly Segment of Parliamentary Election

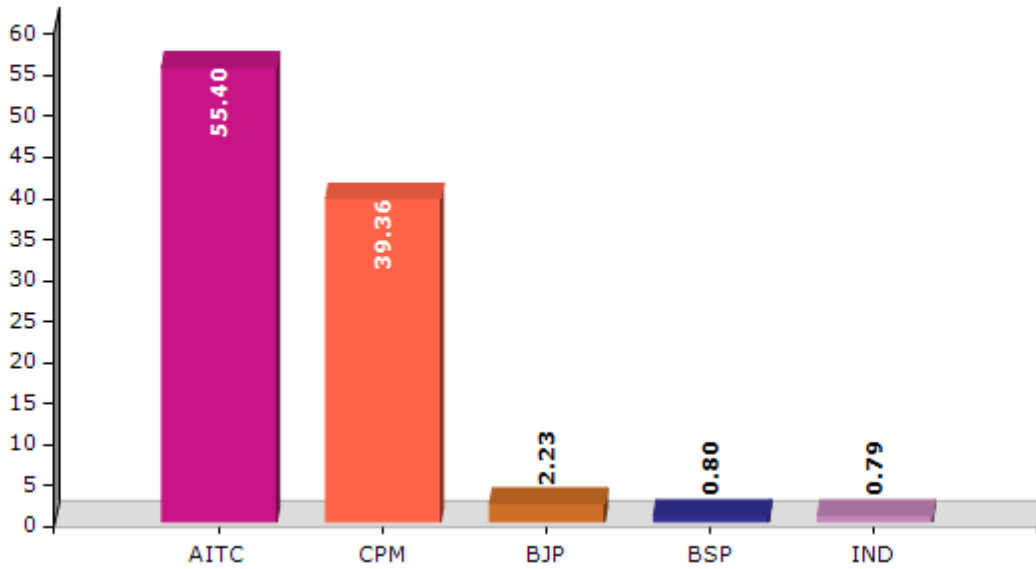


## Historical Summary Election Results

### Summary Result of Assembly Election - 2011

Candidate Name	Party	Votes	Votes %
Firdousi Begum	AITC	89841	55.4
Shyamal Naskar	CPM	63817	39.36
Debasish Purkait	BJP	3618	2.23
Ranjan Kumar Haldar	BSP	1290	0.8
Shyamal Naskar	IND	1276	0.79
Fakir Mohammad Laskar	IND	1141	0.7
Manoj Kumar Dutta	IND	747	0.46
Bhusan Mondal	IND	425	0.26

Votes Percentage of Top Parties - 2011



## Polling Station Level Election Results

### Number and Name of Polling Stations (PS) (2016)

Number of Polling Stations	Name of Polling Stations	Number of Polling Stations	Name of Polling Stations
1	Chakkalarkhal F.P. School	17	Kantipota Aadarsha Junior High School
2	Nazirabad F.P. School	18	Natun Deara F.P. School
2A	Nazirabad F.P. School	19	Natun Deara F.P. School
3	Nazirabad F.P. School	19A	Natun Deara F.P. School
3A	Nazirabad F.P. School	20	Khardanga F.P. School
4	Kharki F.P.School	21	Saintala Fp School
5	Jagadipota F.P. School	22	Bazbarantala F.P. School
5A	Jagadipota F.P. School	23	Kheyadaha High School
6	Jagadipota F.P. School	24	Kheyadaha Fp School
6A	Jagadipota F.P. School	25	Boynala Fp School
7	Jagadipota F.P. School	26	Tihuria Fp School
8	Jagadipota F.P. School	27	Tihuria Fp School
9	Deara F.P. School	28	Harapur Fp School
10	Deara F.P. School	29	Chhapnamari Fp School
11	Deara F.P. School	30	Harapur Fp School
12	Goalbati F.P School	31	Nayabad High School
13	Goalbati F.P School	32	Nayabad High School
14	Ranabhutia F. P School	33	Nayabad High School
15	Ranabhutia F. P School	34	Nayabad High School
16	Kantipota F. P School	35	Moulhati Fp School
16A	Kantipota F. P School	36	Kelegore Fp School

Contd....

## Polling Station Level Election Results

### Polling Station-wise Votes Secured by Overall Top Five Parties in Sonarpur Uttar Assembly in Assembly Election (AE) under Jadavpur Parliamentary Constituency in West Bengal (2016)

Number of Polling Station	Winner - Firdousi Begum (AITC)	Runner-up - Jyotirmoyee Sikdar (CPM)	3rd - Satyabrata Dutta (BJP)	4th - Ajit Baul (BSP)	5th - Sridhar Bivushan Nandi (SUCI)	NOTA	Other	Total Votes Secured
30	386	202	76	9	6	2	13	694
31	249	87	20	5	6	2	8	377
32	537	428	35	9	7	11	12	1039
33	366	278	48	6	4	6	12	720
34	253	99	27	3	2	5	6	395
35	439	207	29	5	3	5	7	695
36	519	408	47	11	7	4	9	1005
37	308	234	22	7	7	11	15	604
38	462	368	55	8	3	9	13	918
39	304	264	28	4	1	7	10	618
40	417	149	65	2	7	10	6	656
40A	379	162	74	5	2	8	12	642
41	502	230	99	11	5	12	14	873
42	431	203	59	10	6	10	12	731
43	532	199	81	8	16	5	12	853
44	473	252	53	9	6	10	12	815
45	347	274	49	1	5	1	14	691
46	677	306	59	4	9	11	9	1075
47	374	206	35	7	9	4	10	645
48	626	209	40	11	5	7	5	903
49	410	217	27	1	4	8	7	674
49A	375	204	60	3	6	3	5	656
50	726	284	87	4	10	11	10	1132
51	676	438	83	3	8	12	22	1242
52	370	265	45	7	5	5	15	712
53	453	194	14	3	4	4	7	679
54	439	243	21	11	3	10	5	732
55	617	395	39	18	13	6	19	1107
56	404	257	39	14	7	9	3	733
57	442	203	19	7	5	7	4	687
58	387	261	19	8	3	10	4	692
59	702	210	31	7	5	6	10	971
60	588	307	88	26	6	13	24	1052
61	354	218	37	3	9	5	6	632
62	225	331	28	6	6	6	10	612

Contd....

## Polling Station Level Election Results

### Winner, Runner-up and 3rd Party Position & Winning Margin According to Polling Stations in Sonarpur Uttar Assembly in Assembly Election (AE) under Jadavpur Parliamentary Constituency in West Bengal (2016)

Polling Station Number	Winner Party	Winner Votes (%)	Runner-up Party	Runner-up Votes (%)	Winning Margin Votes (%)	Third Party	Third Party Votes (%)	Other Votes (%)
67	AITC	495 (46.22)	CPM	441 (41.18)	54 (5.04)	BJP	90 (8.4)	45 (4.2)
68	AITC	373 (46.16)	CPM	301 (37.25)	72 (8.91)	BJP	100 (12.38)	34 (4.21)
69	CPM	359 (44.99)	AITC	334 (41.85)	25 (3.14)	BJP	72 (9.02)	33 (4.14)
70	AITC	311 (43.02)	CPM	304 (42.05)	7 (0.97)	BJP	77 (10.65)	31 (4.29)
71	AITC	414 (57.18)	CPM	281 (38.81)	133 (18.37)	BJP	10 (1.38)	19 (2.62)
72	AITC	591 (54.98)	CPM	436 (40.56)	155 (14.42)	BJP	21 (1.95)	27 (2.51)
73	AITC	340 (59.34)	CPM	156 (27.23)	184 (32.11)	BJP	59 (10.3)	18 (3.14)
74	AITC	260 (48.51)	CPM	185 (34.51)	75 (14)	BJP	66 (12.31)	25 (4.66)
75	AITC	317 (49.53)	CPM	288 (45)	29 (4.53)	BJP	17 (2.66)	18 (2.81)
76	AITC	602 (57.39)	CPM	402 (38.32)	200 (19.07)	BJP	15 (1.43)	30 (2.86)
77	AITC	519 (58.91)	CPM	280 (31.78)	239 (27.13)	BJP	46 (5.22)	36 (4.09)
78	AITC	274 (60.89)	CPM	125 (27.78)	149 (33.11)	BJP	32 (7.11)	19 (4.22)
79	CPM	329 (49.92)	AITC	293 (44.46)	36 (5.46)	BJP	20 (3.03)	17 (2.58)
80	AITC	391 (49.06)	CPM	338 (42.41)	53 (6.65)	BJP	34 (4.27)	34 (4.27)
81	AITC	268 (45.81)	CPM	264 (45.13)	4 (0.68)	BJP	23 (3.93)	30 (5.13)
82	AITC	203 (46.99)	CPM	169 (39.12)	34 (7.87)	BJP	29 (6.71)	31 (7.18)
83	AITC	331 (52.88)	CPM	209 (33.39)	122 (19.49)	BJP	61 (9.74)	25 (3.99)
84	CPM	408 (45.13)	AITC	386 (42.7)	22 (2.43)	BJP	74 (8.19)	36 (3.98)
85	CPM	374 (42.16)	AITC	353 (39.8)	21 (2.36)	BJP	111 (12.51)	49 (5.52)
86	AITC	284 (47.25)	CPM	231 (38.44)	53 (8.81)	BJP	60 (9.98)	26 (4.33)
87	AITC	263 (54)	CPM	156 (32.03)	107 (21.97)	BJP	35 (7.19)	33 (6.78)
88	AITC	360 (40.82)	CPM	359 (40.7)	1 (0.12)	BJP	102 (11.56)	61 (6.92)
89	AITC	434 (45.26)	CPM	399 (41.61)	35 (3.65)	BJP	74 (7.72)	52 (5.42)
90	AITC	445 (57.49)	CPM	237 (30.62)	208 (26.87)	BJP	59 (7.62)	33 (4.26)
91	CPM	427 (43.09)	AITC	416 (41.98)	11 (1.11)	BJP	112 (11.3)	36 (3.63)
92	AITC	289 (41.46)	CPM	283 (40.6)	6 (0.86)	BJP	99 (14.2)	26 (3.73)
93	CPM	412 (45.68)	AITC	372 (41.24)	40 (4.44)	BJP	83 (9.2)	35 (3.88)
94	AITC	400 (42.51)	CPM	395 (41.98)	5 (0.53)	BJP	111 (11.8)	35 (3.72)
95	AITC	376 (50.07)	CPM	277 (36.88)	99 (13.19)	BJP	71 (9.45)	27 (3.6)
96	AITC	327 (48.95)	CPM	260 (38.92)	67 (10.03)	BJP	47 (7.04)	34 (5.09)
97	AITC	374 (49.8)	CPM	295 (39.28)	79 (10.52)	BJP	57 (7.59)	25 (3.33)
98	AITC	391 (46.88)	CPM	358 (42.93)	33 (3.95)	BJP	57 (6.83)	28 (3.36)
99	AITC	404 (55.65)	CPM	246 (33.88)	158 (21.77)	BJP	40 (5.51)	36 (4.96)
100	AITC	338 (48.01)	CPM	296 (42.05)	42 (5.96)	BJP	44 (6.25)	26 (3.69)
101	CPM	312 (44.38)	AITC	285 (40.54)	27 (3.84)	BJP	69 (9.82)	37 (5.26)
101A	AITC	299 (43.84)	CPM	255 (37.39)	44 (6.45)	BJP	104 (15.25)	24 (3.52)
102	AITC	411 (44.05)	CPM	369 (39.55)	42 (4.5)	BJP	104 (11.15)	49 (5.25)

Contd....

## Socio-Economic Amenities - Rural

### Access to Education Facilities

Particulars	Number of Villages (% of Population)				
	Available	Not Available	If Not Available (Distance of Nearest Facility)		
			A	B	C
Govt. Primary School	25 (96)	2 (4)	0 (0)	0 (0)	0 (0)
Private Primary School	1 (4)	26 (96)	0 (0)	0 (0)	0 (0)
Govt. Middle School	13 (44)	14 (56)	4 (16)	0 (0)	0 (0)
Private Middle School	0 (0)	27 (100)	2 (2)	0 (0)	0 (0)
Govt. Secondary School	3 (6)	24 (94)	10 (43)	3 (16)	1 (3)
Private Secondary School	0 (0)	27 (100)	1 (1)	0 (0)	0 (0)
Govt. Senior Secondary School	3 (19)	24 (81)	9 (31)	8 (29)	1 (3)
Private Senior Secondary School	0 (0)	27 (100)	0 (0)	0 (0)	0 (0)
Govt. Arts and Science Degree College	0 (0)	27 (100)	2 (2)	9 (35)	6 (20)
Private Arts and Science Degree College	0 (0)	27 (100)	0 (0)	1 (12)	0 (0)
Govt. Engineering College	0 (0)	27 (100)	1 (1)	4 (10)	4 (24)
Private Engineering College	3 (10)	24 (90)	3 (16)	3 (8)	0 (0)
Govt. Medicine College	0 (0)	27 (100)	0 (0)	1 (0)	10 (32)
Private Medicine College	0 (0)	27 (100)	5 (19)	1 (2)	0 (0)
Govt. Management Institute	0 (0)	27 (100)	0 (0)	0 (0)	10 (40)
Private Management Institute	0 (0)	27 (100)	4 (16)	3 (12)	1 (2)
Govt. Polytechnic	0 (0)	27 (100)	0 (0)	0 (0)	9 (40)
Private Polytechnic	0 (0)	27 (100)	1 (1)	4 (18)	3 (7)
Govt. Vocational Training School/ITI	0 (0)	27 (100)	1 (2)	1 (12)	7 (22)
Private Vocational Training School/ITI	0 (0)	27 (100)	1 (1)	3 (5)	3 (10)
Govt. Non Formal Training Centre	0 (0)	27 (100)	0 (0)	1 (2)	7 (23)
Private Non Formal Training Centre	0 (0)	27 (100)	1 (1)	3 (6)	2 (5)
Govt. School For Disabled	0 (0)	27 (100)	1 (12)	1 (7)	3 (12)
Private School For Disabled	0 (0)	27 (100)	1 (1)	3 (6)	2 (5)
Government Others	1 (12)	26 (88)	0 (0)	0 (0)	0 (0)
Private Others	0 (0)	27 (100)	0 (0)	0 (0)	0 (0)

Note : Distance A : Less than 5 km; B : Between 5-10 km; C : 10+ km.; Source : Data Analysis is based on 2011 Census.

## DISCLAIMER

The Terms of Use and Disclaimer of Datanet India Private Limited (hereinafter referred to as "Datanet") for use of this analysis report of **Sonarpur Uttar Assembly Constituency (Sonarpur Uttar Vidhan Sabha)** :-

1. **Assembly Factbook™** is a Registered Trade Mark owned by Datanet.
2. All the maps are sketched and graphical representation only and have not been drawn to the scale and also not to represent the actual geographical area or boundary of the unit.
3. The data for the aforesaid analysis is based on authentic sources and has been culled from the various publications of Census, CSO and NSSO for district and block level data, various central and state government departments, Central & State Elections Commissions and the concerned Returning Officers' releases, Electoral Rolls, Election results and allied publications, internal assessment, surveys, estimates and analysis. Therefore, certain adjustment of data at micro level may have been done to arrive closer to the macro data.
4. Data have been provided on an "As Is" and "As AVAILABLE" basis
5. The colours shown in the maps or diagram and charts of a particular party, alliance or AC are indicative and do not represent them.
6. This publication which includes maps, sheets, graphs and data would be the property under copyright of Datanet only. The user may use these for its internal study, analysis and research purposes. It's public display, re-selling or any commercial uses by the user are not allowed.
7. Datanet has taken due care and caution in compilation and processing of data and allied information, but does not guarantee the accuracy, adequacy or completeness of any information/analysis and will be not responsible for any errors or omissions or for the results obtained from the use of such information/analysis.
8. All the contents for the publication have been culled from various authentic sources and Datanet reasonably believes such sources to be reliable, but does not make any representations, express or implied as to the accuracy or fitness of use of such information. The information or contents of the information/analysis do not constitute advice and should not be relied upon in making (or refraining from making) any decision. Any reliance placed upon the information provided by Datanet is the sole responsibility and strictly at the user's risk.
9. In no event will Datanet be liable for any damages (including, without limitation, damages for loss of business projects, or loss of profits) arising in contract, tort or otherwise from the use of or inability to use any of its contents, or from any action taken (or refrained from being taken) as a result of using the analysis or any of its contents. Datanet its directors, owners, editors, officials, employees, distributor and agents or any associate will not be liable for any errors in the information contained or any consequences arising from the use of the contents of the provided information/analysis.
10. If any provision of these terms and conditions is held invalid or illegal or unenforceable for any reason by any court of competent jurisdiction, such provision shall be severed and the remainder of provisions of the terms and conditions shall continue in full force and effect as if the Term of Use had been executed with the invalid, illegal or unenforceable provision eliminated.
11. If there are any discrepancies in the information provided, please bring it to attention of Datanet for suitable rectification measures.

**Buy Online This Complete Book At**  
**Datanet India eBooks Store**

[www.indiastatpublications.com](http://www.indiastatpublications.com)

or go directly at

[http://www.indiastatpublications.com/  
Assembly\\_factbook/West\\_Bengal/Jadavpur/Sonarpur\\_Uttar](http://www.indiastatpublications.com/Assembly_factbook/West_Bengal/Jadavpur/Sonarpur_Uttar)

 **india**stat**elections**

ISBN : 978-93-5293-817-9

