



West Bengal

Assembly Factbook™

Tollygunge Assembly Constituency



Key Electoral Data of Tollygunge
Assembly Constituency (Vidhan Sabha)

West Bengal

Assembly Factbook™

Tollygunge Assembly Constituency



Tollygunge Vidhan Sabha

Editor & Director

Dr. R.K. Thukral

Research Editor

Dr. Shafeeq Rahman

Compiled, Researched and Published by Datanet India Pvt. Ltd.

D-100, 1st Floor,

Okhla Industrial Area, Phase-I,
New Delhi- 110020.

Ph.: 91-11- 43580781-84

Email : support@indiastatpublications.com

Website : www.indiastatelections.com

Online Book Store :

www.indiastatpublications.com

Report No. : AFB/WB-152-0125

ISBN : 978-93-5293-827-8

First Edition : January, 2018

Eighth Updated Edition : January, 2025

Price : Rs. 11500/-

US\$ 310

© Datanet India Pvt. Ltd.

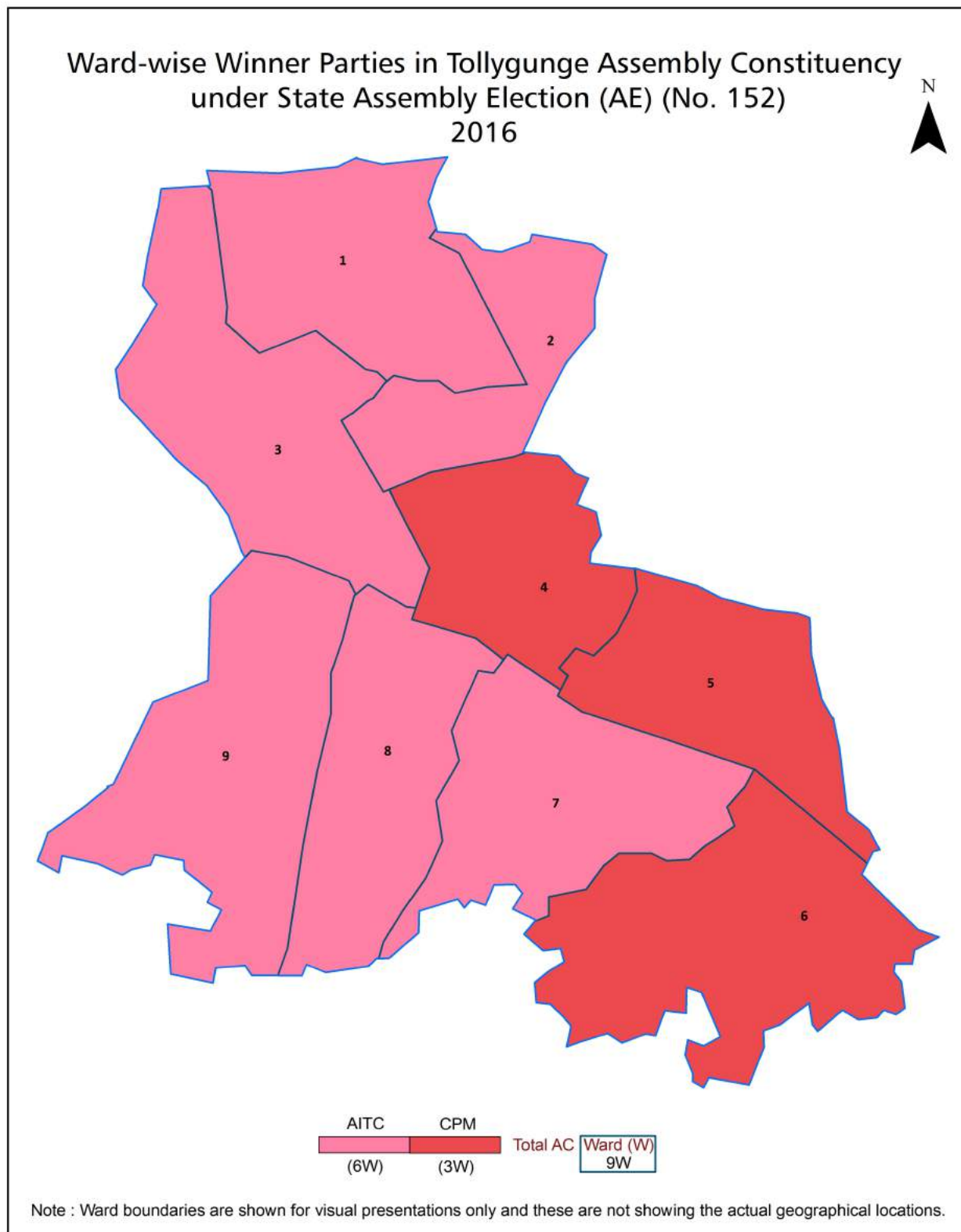
All rights reserved. No part of this book may be reproduced, stored in a retrieval system or transmitted in any form or by any means, mechanical photocopying, photographing, scanning, recording or otherwise without the prior written permission of the publisher. Please refer to Disclaimer at page no. 169 for the use of this publication.

Printed in India

Contents

No.	Particulars	Page No.
	Introduction	
1	Assembly Constituency - (Vidhan Sabha) at a Glance Features of Assembly as per Delimitation Commission of India (2008)	1-2
	Location and Political Maps	
2	Location Map Boundaries of Assembly Constituency - (Vidhan Sabha in District Boundaries of Assembly Constituency under Parliamentary Constituency - (Lok Sabha) Ward-wise Winner Parties- 2024, 2021, 2019, 2016, 2014, 2011 and 2009	3-10
	Administrative Setup (2011)	
3	District Sub-district Towns Villages Inhabited Villages Uninhabited Villages Village Panchayat Intermediate Panchayat	11
	Demographics (2011)	
4	Population Households Rural/Urban Population Ward by Population Size Sex Ratio (Total & 0-6 Years) Religious Population Social Population Literacy Rate	12-13
	Electoral Features	
5	Important Dates of Last Elections Held Electors by Gender Service Electors Voters Voters Turnout Polling Stations & Average Number of Electors per Polling Station Electors by Age Group Present Elected Representatives	14-19
	Historical Summary Election Results	
6	Vote Share of Major Parties Winning Margin (Number & Percentage Polarity of Parties Summary Result of Assembly Segment of Parliamentary Elections 2024, 2019, 2014, 2009, 2004 and 1999 Summary Result of Assembly Elections 2021, 2016, 2011, 2006, 2001, 1996, 1991, 1987, 1982, 1977, 1972, 1971, 1969, 1967, 1962, 1957 and 1952	20-45
	Polling Station Level Election Results	
7	Name and Number of Polling Station 2024, 2021, 2019, 2016, 2014, 2011 and 2009 Polling Station-wise Electors, Voters & Voters Turnout 2024, 2021, 2019, 2016, 2014, 2011 and 2009 Polling Station wise Elections Results 2024, 2021, 2019, 2016, 2014, 2011 and 2009	46-164
	Share of Assembly Constituency	
8	Share of Assembly Constituency - (Vidhan Sabha) in State, District and Parliamentary Constituency - (Lok Sabha)	165
9	Abbreviation & Sources	167-168
10	Disclaimer	169

Location & Political Map

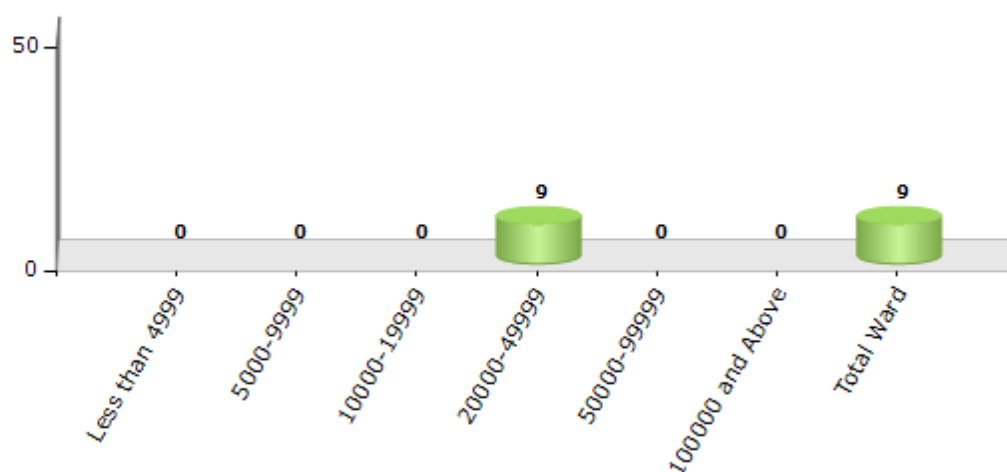


Demographics

Number of Ward by Population Size - 2011

Less than 4999	5000-9999	10000-19999	20000-49999	50000-99999	100000 and Above	Total Ward
0	0	0	9	0	0	9

Number of Ward by Population Size - 2011



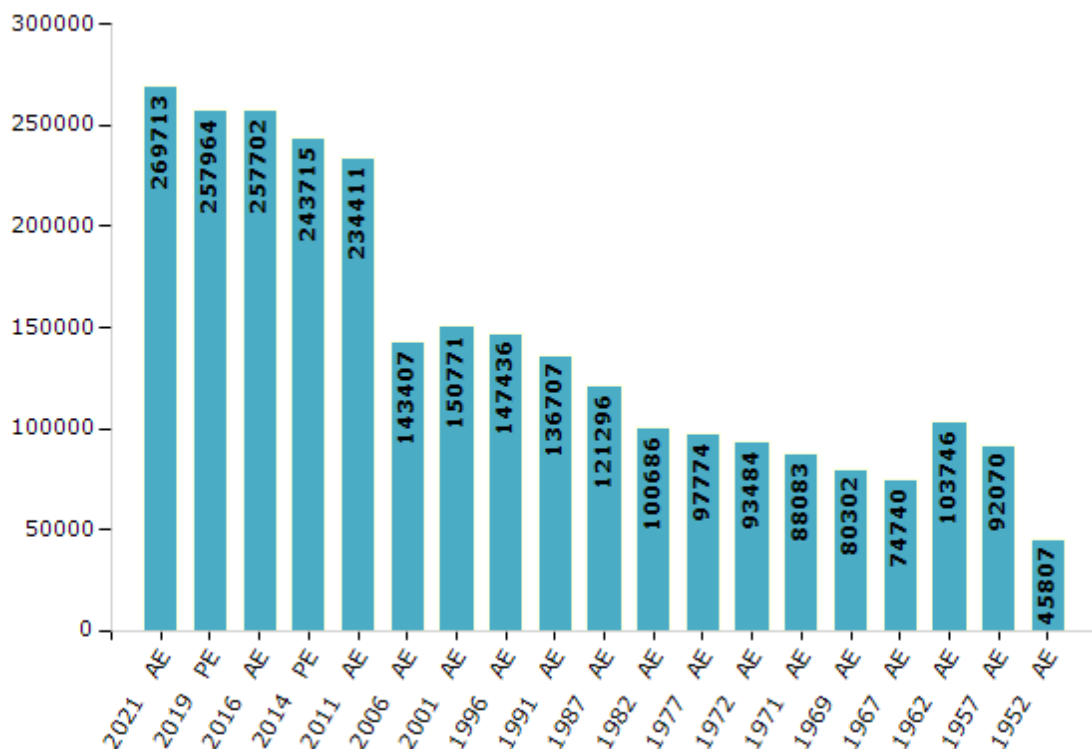
Electoral Features

Electors by Male & Female

Year	Male	Female	Others	Total
2021 AE	131627	138078	8	269713
2019 PE	126324	131634	6	257964
2016 AE	126004	131693	5	257702
2014 PE	120385	123328	2	243715
2011 AE	116590	117821	0	234411
2009 PE	-	-	-	-
2006 AE	73921	69486	-	143407
2004 PE	-	-	-	-
2001 AE	77691	73080	-	150771
1999 PE	-	-	-	-
1996 AE	77452	69984	-	147436

Year	Male	Female	Others	Total
1991 AE	73228	63479	-	136707
1987 AE	65389	55907	-	121296
1982 AE	55675	45011	-	100686
1977 AE	56077	41697	-	97774
1972 AE	52380	41104	-	93484
1971 AE	52085	35998	-	88083
1969 AE	46537	33765	-	80302
1967 AE	-	-	-	74740
1962 AE	-	-	-	103746
1957 AE	-	-	-	92070
1952 AE	-	-	-	45807

Number of Electors



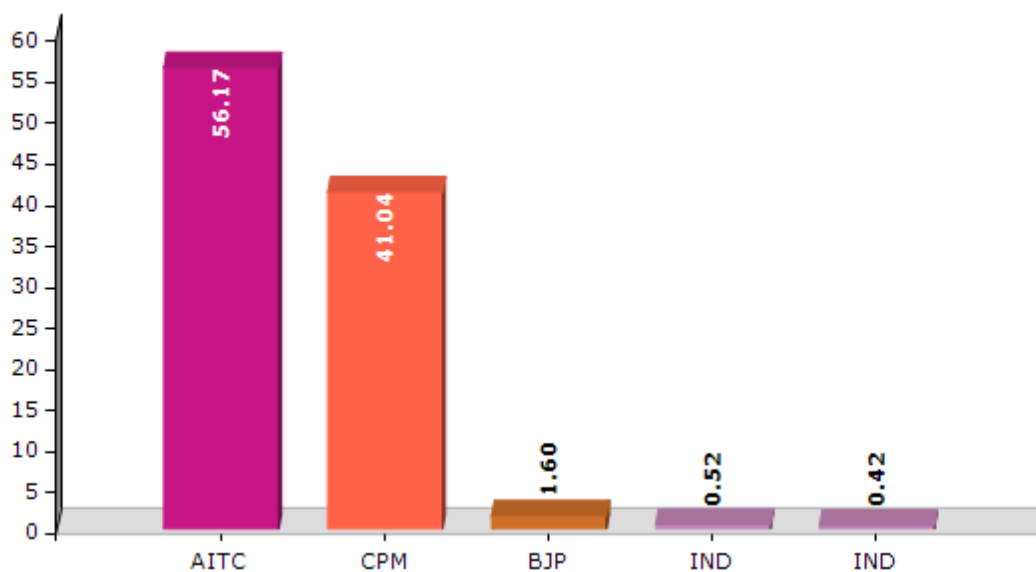
Note : AE : Assembly Election, PE : Assembly Segment of Parliamentary Election

Historical Summary Election Results

Summary Result of Assembly Election - 2011

Candidate Name	Party	Votes	Votes %
Aroop Biswas	AITC	102743	56.17
Partha Pratim Biswas	CPM	75063	41.04
Bibekananda Singha Ray	BJP	2931	1.6
Debashis Das	IND	959	0.52
Koyel Basu Thakur	IND	765	0.42
Indrasish Dutta	LJP	456	0.25

Votes Percentage of Top Parties - 2011



Polling Station Level Election Results

Number and Name of Polling Stations (PS) (2016)

Number of Polling Stations	Name of Polling Stations	Number of Polling Stations	Name of Polling Stations
1	K.M.C Health Centre	22	Rajendra Shiksha Sadan For Girls
2	K.M.C Ward Office, Ward No-94	23	Rajendra Shiksha Sadan For Girls
3	Joyjeet Das Memorial School	24	Rajendra Shiksha Sadan For Girls
4	Kalabagan Primary Vidyalaya	25	Rajendra Shiksha Sadan For Girls
5	Office O The Caretaker K.I.T Building	26	Rajendra Shiksha Sadan For Girls
6	K.M.C Health Centre	27	Rajendra Shiksha Sadan For Girls
7	Satyajit Kolkata Cultural Youth Centre	28	Bikramgarh High School
8	Tollygunge Bangur High School	29	Bikramgarh High School
9	Tollygunge Bangur High School	30	Bikramgarh High School
10	Tollygunge Bangur High School	31	Satyanarjan Khastagir Sishu Prathamik Vidyalaya
11	Tollygunge Bangur High School	32	Satyanarjan Khastagir Sishu Prathamik Vidyalaya
12	Tollygunge Bangur High School	33	Satyanarjan Khastagir Sishu Prathamik Vidyalaya
13	Tollygunge Bangur High School	34	Satyanarjan Khastagir Sishu Prathamik Vidyalaya
14	Jatiya Shishu Shiksha Sadan	35	Office Of The G.G Phase-V
15	Jatiya Shishu Shiksha Sadan	36	Uday Sadan
16	Jatiya Shishu Shiksha Sadan	37	Office Of The G.G Phase-Iva Apartment
17	Rajendra Shiksha Sadan For Boys	38	Office Of The G.G Phase-Iva Apartment
18	Rajendra Shiksha Sadan For Boys	39	Office Of The Apartment Owner Association Pahse-I
19	Rajendra Shiksha Sadan For Boys	40	Uday Sadan
20	Rajendra Shiksha Sadan For Boys	41	Bijoygarh Jyotish Roy Colloge
21	Rajendra Shiksha Sadan Free Primary School	42	Bijoygarh Balika Vidyapith

Contd....

Polling Station Level Election Results

Polling Station-wise Votes Secured by Overall Top Five Parties in Tollygunge Assembly in Assembly Election (AE) under Jadavpur Parliamentary Constituency in West Bengal (2016)

Number of Polling Station	Winner - Aroop Biswas (AITC)	Runner-up - Madhuja Sen Roy (CPM)	3rd - N. Mohan Rao (BJP)	4th - Dr. Dipankar Sarkar (IND)	5th - Manojit Maity (SHS)	NOTA	Other	Total Votes Secured
36	227	165	47	7	1	14	6	467
37	207	174	49	16	1	21	4	472
38	130	82	31	4	0	14	0	261
39	213	174	54	6	0	18	2	467
40	139	132	44	14	1	10	1	341
41	162	356	30	5	3	11	4	571
42	408	512	40	1	1	5	3	970
43	131	120	13	3	0	7	2	276
44	314	309	34	5	2	16	2	682
45	464	343	43	5	1	14	4	874
46	312	202	41	3	2	23	3	586
47	238	100	21	2	1	4	1	367
48	345	288	16	7	1	13	3	673
49	224	231	50	3	2	17	0	527
50	218	211	36	3	1	16	1	486
51	277	258	42	4	3	15	4	603
52	260	213	18	4	2	10	1	508
53	205	241	24	1	2	12	1	486
54	289	213	30	2	3	10	5	552
55	226	269	27	9	5	5	2	543
56	377	305	63	4	4	9	3	765
57	326	334	45	2	3	8	4	722
58	294	274	35	1	2	7	3	616
59	181	178	19	0	1	7	2	388
60	476	439	78	4	9	9	2	1017
61	189	209	45	2	1	8	2	456
62	162	100	89	3	1	19	1	375
63	174	210	27	5	2	5	2	425
64	317	202	39	0	1	11	2	572
65	277	212	34	6	1	17	1	548
66	216	237	34	4	2	11	3	507
67	238	304	46	7	9	14	2	620
68	182	124	34	6	2	19	1	368
69	371	305	89	5	4	10	1	785
70	388	256	87	10	6	16	7	770

Contd....

Polling Station Level Election Results

Winner, Runner-up and 3rd Party Position & Winning Margin According to Polling Stations in Tollygunge Assembly in Assembly Election (AE) under Jadavpur Parliamentary Constituency in West Bengal (2016)

Polling Station Number	Winner Party	Winner Votes (%)	Runner-up Party	Runner-up Votes (%)	Winning Margin Votes (%)	Third Party	Third Party Votes (%)	Other Votes (%)
75	AITC	279 (45.74)	CPM	263 (43.11)	16 (2.63)	BJP	42 (6.89)	26 (4.26)
76	AITC	196 (49.87)	CPM	149 (37.91)	47 (11.96)	BJP	38 (9.67)	10 (2.54)
77	AITC	255 (48.94)	CPM	186 (35.7)	69 (13.24)	BJP	55 (10.56)	25 (4.8)
78	AITC	272 (45.79)	CPM	197 (33.16)	75 (12.63)	BJP	103 (17.34)	22 (3.7)
79	AITC	367 (47.6)	CPM	321 (41.63)	46 (5.97)	BJP	42 (5.45)	41 (5.32)
80	CPM	162 (46.15)	AITC	153 (43.59)	9 (2.56)	BJP	24 (6.84)	12 (3.42)
81	AITC	327 (42.97)	CPM	289 (37.98)	38 (4.99)	BJP	105 (13.8)	40 (5.26)
82	CPM	125 (49.41)	AITC	91 (35.97)	34 (13.44)	BJP	29 (11.46)	8 (3.16)
83	CPM	233 (43.07)	AITC	222 (41.04)	11 (2.03)	BJP	65 (12.01)	21 (3.88)
84	AITC	412 (46.5)	CPM	366 (41.31)	46 (5.19)	BJP	79 (8.92)	29 (3.27)
85	AITC	411 (44.1)	CPM	372 (39.91)	39 (4.19)	BJP	121 (12.98)	28 (3)
86	AITC	262 (44.11)	CPM	229 (38.55)	33 (5.56)	BJP	71 (11.95)	32 (5.39)
87	AITC	187 (48.57)	CPM	154 (40)	33 (8.57)	BJP	33 (8.57)	11 (2.86)
88	AITC	275 (42.97)	CPM	274 (42.81)	1 (0.16)	BJP	65 (10.16)	26 (4.06)
89	AITC	205 (49.16)	CPM	140 (33.57)	65 (15.59)	BJP	45 (10.79)	27 (6.47)
90	AITC	175 (41.27)	CPM	170 (40.09)	5 (1.18)	BJP	44 (10.38)	35 (8.25)
91	AITC	165 (48.1)	CPM	90 (26.24)	75 (21.86)	BJP	69 (20.12)	19 (5.54)
92	AITC	285 (42.1)	CPM	237 (35.01)	48 (7.09)	BJP	125 (18.46)	30 (4.43)
93	AITC	218 (45.61)	CPM	193 (40.38)	25 (5.23)	BJP	45 (9.41)	22 (4.6)
94	CPM	139 (43.71)	AITC	132 (41.51)	7 (2.2)	BJP	25 (7.86)	22 (6.92)
95	AITC	309 (45.58)	CPM	299 (44.1)	10 (1.48)	BJP	46 (6.78)	24 (3.54)
96	CPM	260 (43.55)	AITC	257 (43.05)	3 (0.5)	BJP	67 (11.22)	13 (2.18)
97	AITC	272 (42.63)	CPM	268 (42.01)	4 (0.62)	BJP	65 (10.19)	33 (5.17)
98	AITC	285 (43.91)	CPM	263 (40.52)	22 (3.39)	BJP	69 (10.63)	32 (4.93)
99	AITC	244 (44.12)	CPM	175 (31.65)	69 (12.47)	BJP	87 (15.73)	47 (8.5)
100	AITC	176 (45.24)	CPM	131 (33.68)	45 (11.56)	BJP	55 (14.14)	27 (6.94)
101	AITC	325 (46.49)	CPM	259 (37.05)	66 (9.44)	BJP	85 (12.16)	30 (4.29)
102	AITC	265 (50.19)	CPM	173 (32.77)	92 (17.42)	BJP	60 (11.36)	30 (5.68)
103	AITC	158 (42.7)	CPM	136 (36.76)	22 (5.94)	BJP	55 (14.86)	21 (5.68)
104	AITC	201 (36.88)	CPM	177 (32.48)	24 (4.4)	BJP	141 (25.87)	26 (4.77)
105	AITC	122 (42.66)	CPM	91 (31.82)	31 (10.84)	BJP	59 (20.63)	14 (4.9)
106	AITC	350 (45.28)	CPM	321 (41.53)	29 (3.75)	BJP	80 (10.35)	22 (2.85)
107	AITC	205 (43.07)	CPM	187 (39.29)	18 (3.78)	BJP	57 (11.97)	27 (5.67)
108	AITC	509 (59.67)	CPM	285 (33.41)	224 (26.26)	BJP	39 (4.57)	20 (2.34)
109	AITC	461 (54.49)	CPM	329 (38.89)	132 (15.6)	BJP	30 (3.55)	26 (3.07)
110	AITC	380 (61.89)	CPM	188 (30.62)	192 (31.27)	BJP	27 (4.4)	19 (3.09)
111	AITC	372 (62.42)	CPM	164 (27.52)	208 (34.9)	BJP	34 (5.7)	26 (4.36)

Contd....

DISCLAIMER

The Terms of Use and Disclaimer of Datanet India Private Limited (hereinafter referred to as "Datanet") for use of this analysis report of **Tollygunge Assembly Constituency (Tollygunge Vidhan Sabha)** :-

1. **Assembly Factbook™** is a Registered Trade Mark owned by Datanet.
2. All the maps are sketched and graphical representation only and have not been drawn to the scale and also not to represent the actual geographical area or boundary of the unit.
3. The data for the aforesaid analysis is based on authentic sources and has been culled from the various publications of Census, CSO and NSSO for district and block level data, various central and state government departments, Central & State Elections Commissions and the concerned Returning Officers' releases, Electoral Rolls, Election results and allied publications, internal assessment, surveys, estimates and analysis. Therefore, certain adjustment of data at micro level may have been done to arrive closer to the macro data.
4. Data have been provided on an "As Is" and "As AVAILABLE" basis
5. The colours shown in the maps or diagram and charts of a particular party, alliance or AC are indicative and do not represent them.
6. This publication which includes maps, sheets, graphs and data would be the property under copyright of Datanet only. The user may use these for its internal study, analysis and research purposes. It's public display, re-selling or any commercial uses by the user are not allowed.
7. Datanet has taken due care and caution in compilation and processing of data and allied information, but does not guarantee the accuracy, adequacy or completeness of any information/analysis and will be not responsible for any errors or omissions or for the results obtained from the use of such information/analysis.
8. All the contents for the publication have been culled from various authentic sources and Datanet reasonably believes such sources to be reliable, but does not make any representations, express or implied as to the accuracy or fitness of use of such information. The information or contents of the information/analysis do not constitute advice and should not be relied upon in making (or refraining from making) any decision. Any reliance placed upon the information provided by Datanet is the sole responsibility and strictly at the user's risk.
9. In no event will Datanet be liable for any damages (including, without limitation, damages for loss of business projects, or loss of profits) arising in contract, tort or otherwise from the use of or inability to use any of its contents, or from any action taken (or refrained from being taken) as a result of using the analysis or any of its contents. Datanet its directors, owners, editors, officials, employees, distributor and agents or any associate will not be liable for any errors in the information contained or any consequences arising from the use of the contents of the provided information/analysis.
10. If any provision of these terms and conditions is held invalid or illegal or unenforceable for any reason by any court of competent jurisdiction, such provision shall be severed and the remainder of provisions of the terms and conditions shall continue in full force and effect as if the Term of Use had been executed with the invalid, illegal or unenforceable provision eliminated.
11. If there are any discrepancies in the information provided, please bring it to attention of Datanet for suitable rectification measures.

Buy Online This Complete Book At
Indiastat Publication Book Store

www.indiastatpublications.com

or go directly at

[http://www.indiastatpublications.com/
Assembly_factbook/West_Bengal/Jadavpur/ Tollygunge](http://www.indiastatpublications.com/Assembly_factbook/West_Bengal/Jadavpur/Tollygunge)

 **indiaSTAT**elections

