



West Bengal

# Assembly Factbook™

Dabgram-Fulbari Assembly Constituency



Key Electoral Data of Dabgram-Fulbari  
Assembly Constituency (Vidhan Sabha)

West Bengal

# **Assembly Factbook™**

Dabgram-Fulbari Assembly Constituency



Dabgram-Fulbari Vidhan Sabha

## **Editor & Director**

Dr. R.K. Thukral

## **Research Editor**

Dr. Shafeeq Rahman

## **Compiled, Researched and Published by Datanet India Pvt. Ltd.**

D-100, 1st Floor,

Okhla Industrial Area, Phase-I,  
New Delhi- 110020.

Ph.: 91-11- 43580781-84

Email : support@indiastatpublications.com

Website : www.indiastatelections.com

## **Online Book Store :**

www.indiastatpublications.com

**Report No. :** AFB/WB-019-0125

**ISBN :** 978-93-5293-626-7

**First Edition :** January, 2018

**Eighth Updated Edition :** January, 2025

**Price :** Rs. 11500/-

US\$ 310

**© Datanet India Pvt. Ltd.**

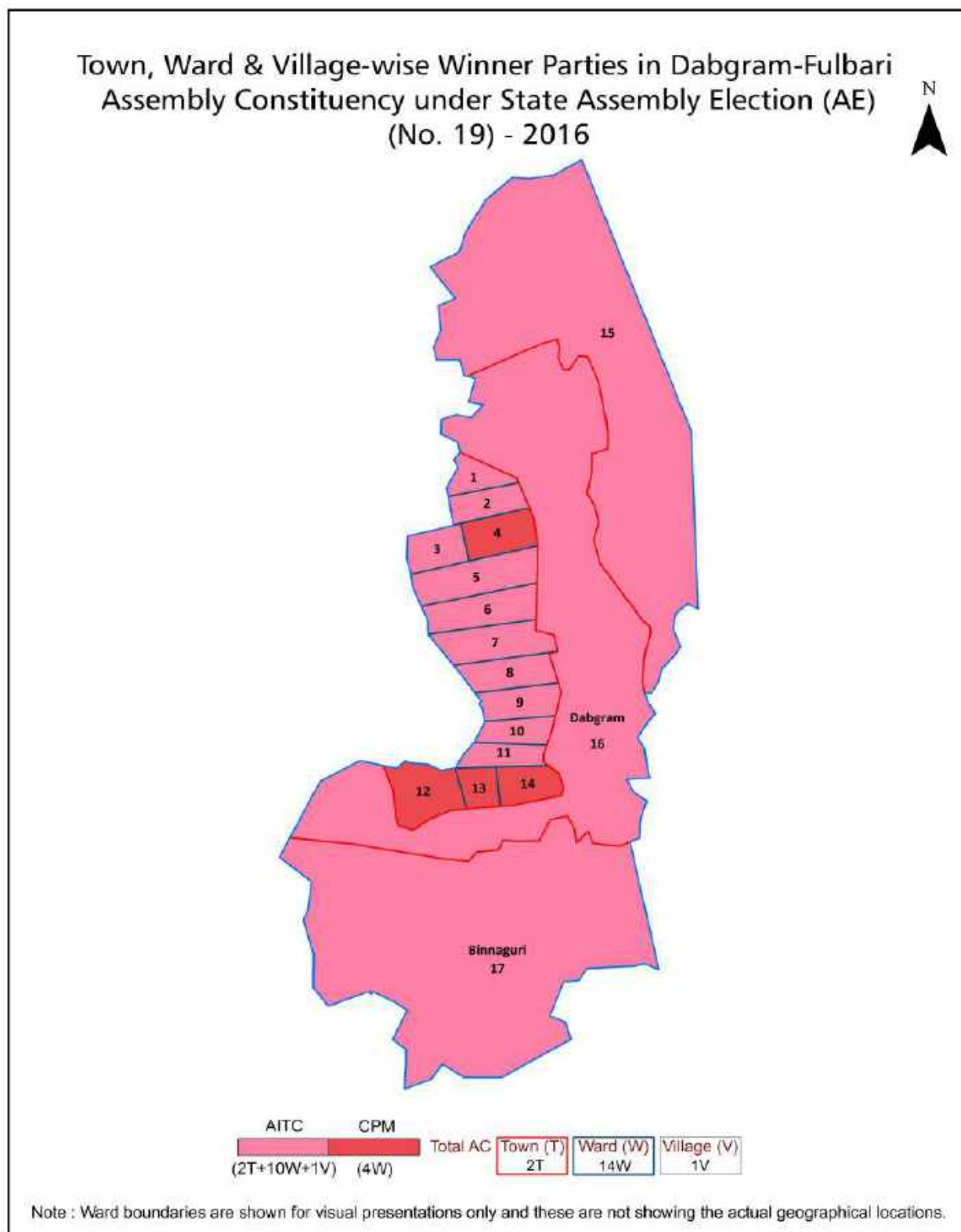
All rights reserved. No part of this book may be reproduced, stored in a retrieval system or transmitted in any form or by any means, mechanical photocopying, photographing, scanning, recording or otherwise without the prior written permission of the publisher. Please refer to Disclaimer at page no. 159 for the use of this publication.

Printed in India

## Contents

No.	Particulars	Page No.
	<b>Introduction</b>	
1	Assembly Constituency - (Vidhan Sabha) at a Glance   Features of Assembly as per Delimitation Commission of India (2008)	1-2
	<b>Location and Political Maps</b>	
2	Location Map   Boundaries of Assembly Constituency - (Vidhan Sabha in District   Boundaries of Assembly Constituency under Parliamentary Constituency - (Lok Sabha)   Town, Ward & Village-wise Winner Parties- 2024, 2021, 2019, 2016, 2014, 2011 and 2009	3-10
	<b>Administrative Setup (2011)</b>	
3	District   Sub-district   Towns   Villages   Inhabited Villages   Uninhabited Villages   Village Panchayat   Intermediate Panchayat	11-13
	<b>Demographics (2011)</b>	
4	Population   Households   Rural/Urban Population   Towns, Ward and Villages by Population Size   Sex Ratio (Total & 0-6 Years)   Religious Population   Social Population   Literacy Rate	14-16
	<b>Electoral Features</b>	
5	Important Dates of Last Elections Held   Electors by Gender   Service Electors   Voters   Voters Turnout   Polling Stations & Average Number of Electors per Polling Station   Electors by Age Group   Present Elected Representatives	17-22
	<b>Historical Summary Election Results</b>	
6	Vote Share of Major Parties   Winning Margin (Number & Percentage   Polarity of Parties   Summary Result of Assembly Segment of Parliamentary Elections 2024, 2019, 2014 and 2009   Summary Result of Assembly Elections 2021, 2016 and 2011	23-32
	<b>Polling Station Level Election Results</b>	
7	Name and Number of Polling Station 2024, 2021, 2019, 2016, 2014, 2011 and 2009   Polling Station-wise Electors, Voters & Voters Turnout 2024, 2021, 2019, 2016, 2014, 2011 and 2009   Polling Station wise Elections Results 2024, 2021, 2019, 2016, 2014, 2011 and 2009	33-140
	<b>Share of Assembly Constituency</b>	
8	Share of Assembly Constituency - (Vidhan Sabha) in State, District and Parliamentary Constituency - (Lok Sabha)	141
	<b>Socio-Economic Amenities (2011)</b>	
9	Access to Administrative Units   Agricultural, Manufacturing and Industrial Commodities   Demographic Indicators   Education   Health & Manpower   Drinking Water Supply   Sanitation   Entertainment and Recreations Infrastructure   Power   Food Allocation Distribution and Marketing of Agriculture Commodities Infrastructure   Transport and Road Infrastructure   Communication   Banking and Financial Services   Land Use   Irrigation Source	143-156
10	<b>Abbreviation &amp; Sources</b>	157-158
11	<b>Disclaimer</b>	159

## Location & Political Map



## Administrative Setup

### List of Village Panchayat & Intermediate Panchayat (Block) Name - 2011

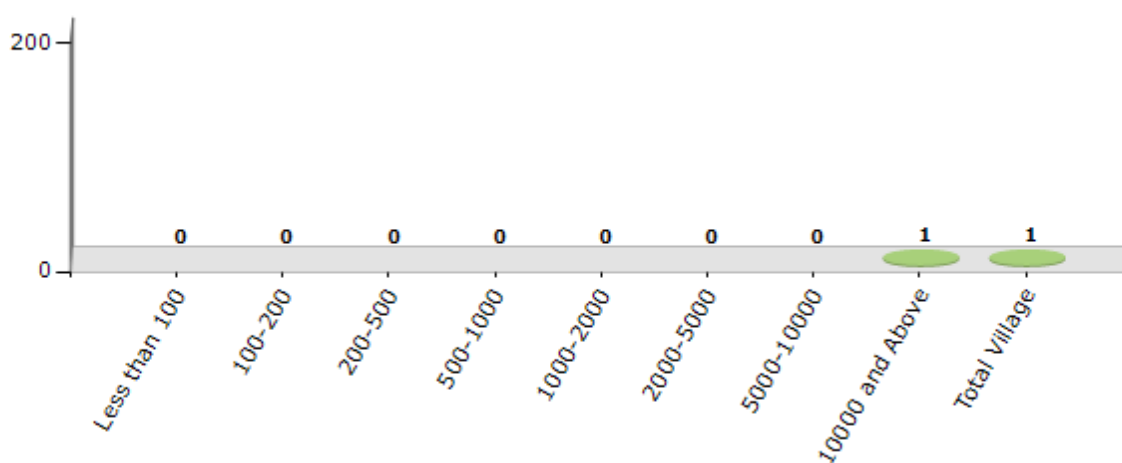
Village Name	Village Panchayat Name	Intermediate Panchayat Name
Junglee Mohal	Binnaguri	Rajganj

## Demographics

### Number of Villages by Population Size - 2011

Less than 100	100-200	200-500	500-1000	1000-2000	2000-5000	5000-10000	10000 and Above	Total Village
0	0	0	0	0	0	0	1	1

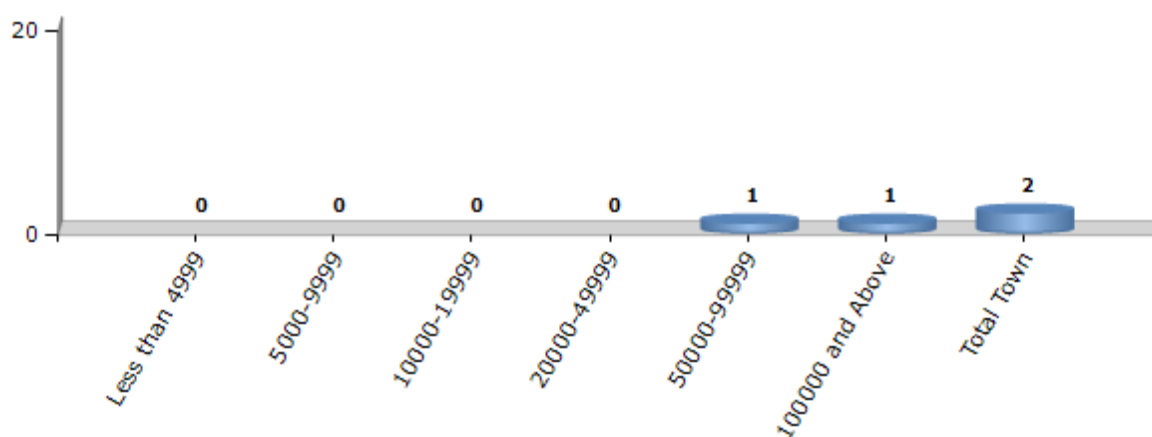
Number of Villages by Population Size - 2011



### Number of Towns by Population Size - 2011

Less than 4999	5000-9999	10000-19999	20000-49999	50000-99999	100000 and Above	Total Town
0	0	0	0	1	1	2

Number of Towns by Population Size - 2011



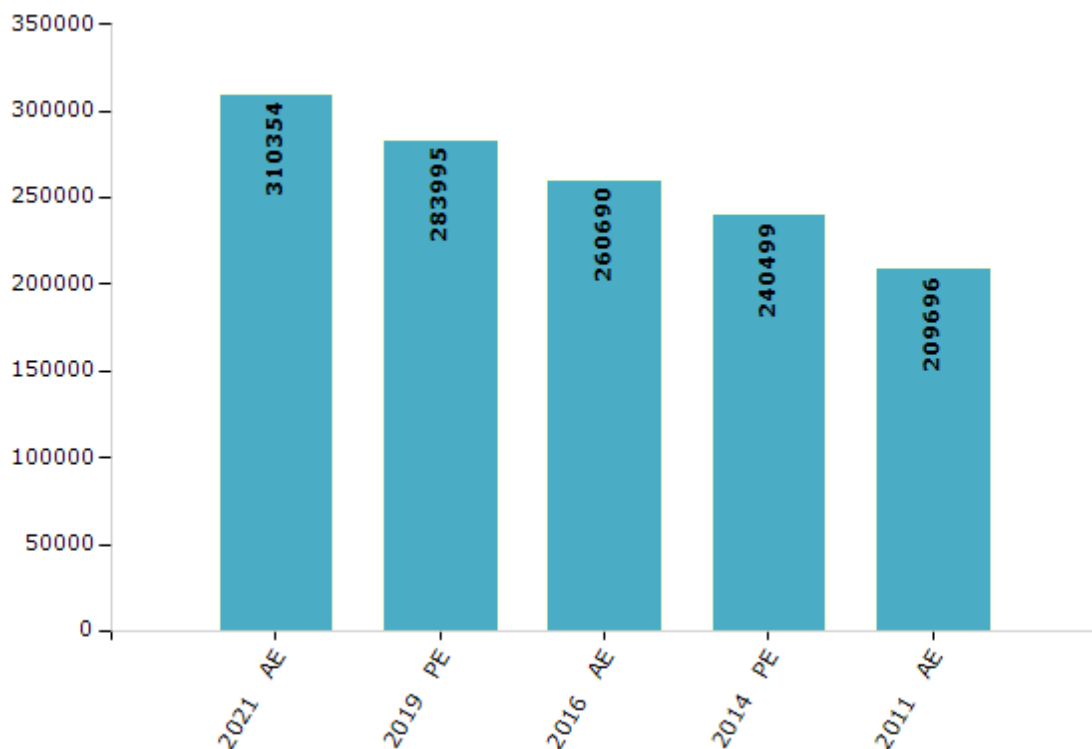
## Electoral Features

### Electors by Male & Female

Year	Male	Female	Others	Total
2021 AE	157978	152370	6	310354
2019 PE	145558	138433	4	283995
2016 AE	134944	125742	4	260690
2014 PE	125679	114819	1	240499
2011 AE	111325	98371	0	209696
2009 PE	-	-	-	-
2006 AE	-	-	-	-
2004 PE	-	-	-	-
2001 AE	-	-	-	-
1999 PE	-	-	-	-
1996 AE	-	-	-	-

Year	Male	Female	Others	Total
1991 AE	-	-	-	-
1987 AE	-	-	-	-
1982 AE	-	-	-	-
1977 AE	-	-	-	-
1972 AE	-	-	-	-
1971 AE	-	-	-	-
1969 AE	-	-	-	-
1967 AE	-	-	-	-
1962 AE	-	-	-	-
1957 AE	-	-	-	-
1952 AE	-	-	-	-

Number of Electors



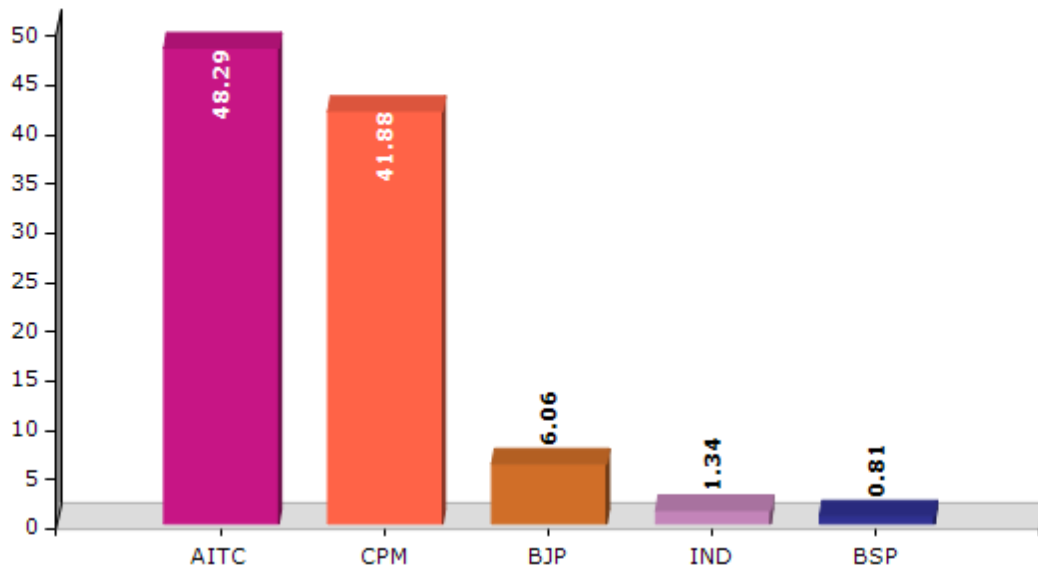
**Note :** AE : Assembly Election, PE : Assembly Segment of Parliamentary Election

## Historical Summary Election Results

### Summary Result of Assembly Election - 2011

Candidate Name	Party	Votes	Votes %
Goutam Deb	AITC	84649	48.29
Dilip Singh	CPM	73413	41.88
Dulal Kanti Das	BJP	10623	6.06
Subash Biswas	IND	2347	1.34
Sanjiban Sarkar	BSP	1423	0.81
Nitu Jai	IND	1173	0.67
Shambhu Nath Roy	IPFB	926	0.53
Bapan Ghosh	AMB	742	0.42

Votes Percentage of Top Parties - 2011



## Polling Station Level Election Results

### Number and Name of Polling Stations (PS) (2016)

Number of Polling Stations	Name of Polling Stations	Number of Polling Stations	Name of Polling Stations
1	Bhanubhakta Pry. School	20	Ektiasal Community Hall
2	Salugara High School (1St Room)	21	Netaji Subhash Sishu Vidyapith
2A	Salugara High School (1St Room)	22	Fakash Singh Msk (1St Room )
3	Salugara High School (2Nd Room)	23	Fakash Singh Msk (2Nd Room )
4	Salugara High School (3Rd Room)	24	Fakash Singh Msk (3Rd Room)
5	Betgara Shishu Bikash Kendra	25	Joykanta S.P. Pry. School (1St Room)
6	Betgara Primary School ( Room-2)	26	Joykanta S.P. Pry. School (2Nd Room)
7	Betgara Primary School ( Room-1)	27	Dabgram - Ii G. P. Office (1St Room)
7A	Betgara Primary School ( Room-1)	28	Dabgram - Ii G. P. Office (2Nd Room)
8	Majhua Upajati Pry. School	29	Pragatiprayas Pry. School (1St Room)
9	Samar Nagar Pry. School	30	Pragatiprayas Pry. School (2Nd Room)
10	Samar Nagar Ssk	31	Pragatiprayas Pry. School (3Rd Room)
11	Simulguri Ssk	32	Jermel Accadamy, Majhabari (1St Room)
12	Kholachand Fapri Pry. School (1St Room)	33	Majhabari Ssk (1St Room)
13	Netaji Primary School	34	Majhabari Ssk (2Nd Room)
14	Chhota Fapri Pry. School	35	Jermel Accadamy, Majhabari (2Nd Room)
15	Ektiasal Mohipal Bfp School (1St Room)	36	Jermel Accadamy, Majhabari (3Rd Room)
16	Ektiasal Mohipal Bfp School (2Nd Room)	37	Future Foundation Accadamy (1St Room)
17	Ektiasal Mohipal Bfp School (3Rd Room)	38	Future Foundation Accadamy (2Nd Room)
18	Amarpati Lions Citizen Public School (Room-1)	39	Santinagar Primary School (Room-4)
19	Amarpati Lions Citizen Public School (Room-2)	40	Santinagar Jr. High School

Contd....

## Polling Station Level Election Results

### Polling Station-wise Votes Secured by Overall Top Five Parties in Dabgram-Fulbari Assembly in Assembly Election (AE) under Jalpaiguri Parliamentary Constituency in West Bengal (2016)

Number of Polling Station	Winner - Goutam Deb (AITC)	Runner-up - Dilip Singh (CPM)	3rd - Rathindra Bose (Rathin) (BJP)	4th - Subhas Biswas (IND)	5th - Sanjiban Sarkar (BSP)	NOTA	Other	Total Votes Secured
34	456	272	64	10	8	8	4	822
35	318	104	92	6	2	15	5	542
36	631	225	155	10	3	19	11	1054
37	456	401	133	12	7	21	7	1037
38	557	342	133	7	3	10	5	1057
39	491	295	80	5	5	14	13	903
40	373	212	85	4	5	10	2	691
41	293	167	60	1	2	4	5	532
42	470	228	83	2	4	8	8	803
43	639	243	95	7	6	23	6	1019
44	419	403	109	11	3	9	16	970
45	262	233	44	11	0	4	2	556
46	361	219	80	1	2	8	8	679
47	521	414	128	9	7	14	2	1095
48	289	220	65	6	6	2	1	589
49	378	209	109	3	5	8	4	716
50	639	368	160	6	4	16	13	1206
51	537	253	148	15	7	24	9	993
52	414	148	115	8	5	12	6	708
53	526	202	234	9	7	15	13	1006
54	524	245	193	10	7	14	9	1002
55	412	239	243	11	10	21	9	945
56	629	431	115	19	4	25	16	1239
57	376	268	106	12	6	14	6	788
58	479	242	117	8	2	17	10	875
59	395	238	136	15	7	12	9	812
60	343	244	150	5	4	12	7	765
61	621	228	261	11	4	18	9	1152
62	609	350	137	9	9	18	8	1140
63	449	338	353	13	10	9	14	1186
64	523	226	148	16	15	13	22	963
65	370	328	90	11	7	7	6	819
66	364	168	114	6	7	5	6	670
66A	327	254	104	10	7	12	16	730
67	440	335	89	13	6	13	8	904

Contd....

## Polling Station Level Election Results

**Winner, Runner-up and 3rd Party Position & Winning Margin According to Polling Stations in Dabgram-Fulbari Assembly in Assembly Election (AE) under Jalpaiguri Parliamentary Constituency in West Bengal (2016)**

Polling Station Number	Winner Party	Winner Votes (%)	Runner-up Party	Runner-up Votes (%)	Winning Margin Votes (%)	Third Party	Third Party Votes (%)	Other Votes (%)
72	AITC	344 (50.29)	BJP	178 (26.02)	166 (24.27)	CPM	142 (20.76)	20 (2.92)
72A	AITC	319 (44.43)	CPM	208 (28.97)	111 (15.46)	BJP	166 (23.12)	25 (3.48)
73	AITC	671 (59.75)	CPM	239 (21.28)	432 (38.47)	BJP	164 (14.6)	49 (4.36)
74	AITC	425 (49.13)	CPM	275 (31.79)	150 (17.34)	BJP	127 (14.68)	38 (4.39)
75	AITC	418 (65.11)	CPM	132 (20.56)	286 (44.55)	BJP	78 (12.15)	14 (2.18)
76	AITC	600 (61.35)	CPM	203 (20.76)	397 (40.59)	BJP	153 (15.64)	22 (2.25)
77	AITC	517 (60.97)	CPM	204 (24.06)	313 (36.91)	BJP	80 (9.43)	47 (5.54)
78	AITC	374 (53.43)	CPM	177 (25.29)	197 (28.14)	BJP	126 (18)	23 (3.29)
79	AITC	535 (51.2)	CPM	324 (31)	211 (20.2)	BJP	143 (13.68)	43 (4.11)
80	AITC	428 (51.57)	CPM	314 (37.83)	114 (13.74)	BJP	50 (6.02)	38 (4.58)
81	AITC	594 (55.88)	CPM	304 (28.6)	290 (27.28)	BJP	117 (11.01)	48 (4.52)
82	AITC	576 (49.02)	BJP	290 (24.68)	286 (24.34)	CPM	273 (23.23)	36 (3.06)
83	AITC	264 (47.74)	CPM	201 (36.35)	63 (11.39)	BJP	70 (12.66)	18 (3.25)
84	AITC	528 (55.29)	CPM	376 (39.37)	152 (15.92)	BJP	14 (1.47)	37 (3.87)
85	AITC	472 (55.92)	CPM	256 (30.33)	216 (25.59)	BJP	88 (10.43)	28 (3.32)
86	AITC	582 (47.78)	CPM	444 (36.45)	138 (11.33)	BJP	141 (11.58)	51 (4.19)
87	AITC	357 (65.5)	CPM	100 (18.35)	257 (47.15)	BJP	77 (14.13)	11 (2.02)
88	CPM	354 (52.14)	AITC	258 (38)	96 (14.14)	BJP	45 (6.63)	22 (3.24)
89	CPM	321 (45.92)	AITC	295 (42.2)	26 (3.72)	BJP	60 (8.58)	23 (3.29)
90	AITC	430 (46.04)	CPM	406 (43.47)	24 (2.57)	BJP	70 (7.49)	28 (3)
91	CPM	169 (48.15)	AITC	138 (39.32)	31 (8.83)	BJP	32 (9.12)	12 (3.42)
92	CPM	332 (45.92)	AITC	302 (41.77)	30 (4.15)	BJP	76 (10.51)	13 (1.8)
93	CPM	432 (47.16)	AITC	361 (39.41)	71 (7.75)	BJP	77 (8.41)	46 (5.02)
94	CPM	439 (57.24)	AITC	211 (27.51)	228 (29.73)	BJP	69 (9)	48 (6.26)
95	CPM	583 (58.53)	AITC	242 (24.3)	341 (34.23)	BJP	112 (11.24)	59 (5.92)
96	CPM	660 (59.03)	AITC	287 (25.67)	373 (33.36)	BJP	134 (11.99)	37 (3.31)
97	CPM	311 (51.24)	AITC	224 (36.9)	87 (14.34)	BJP	45 (7.41)	27 (4.45)
98	AITC	444 (45.21)	CPM	422 (42.97)	22 (2.24)	BJP	76 (7.74)	40 (4.07)
99	AITC	438 (51.71)	CPM	301 (35.54)	137 (16.17)	BJP	86 (10.15)	22 (2.6)
100	AITC	471 (46.04)	CPM	405 (39.59)	66 (6.45)	BJP	93 (9.09)	54 (5.28)
101	AITC	368 (51.4)	CPM	253 (35.34)	115 (16.06)	BJP	54 (7.54)	41 (5.73)
102	CPM	379 (44.96)	AITC	313 (37.13)	66 (7.83)	BJP	127 (15.07)	24 (2.85)
103	CPM	393 (58.22)	AITC	199 (29.48)	194 (28.74)	BJP	61 (9.04)	22 (3.26)
104	CPM	342 (41.01)	AITC	274 (32.85)	68 (8.16)	BJP	200 (23.98)	18 (2.16)
105	CPM	469 (46.21)	AITC	350 (34.48)	119 (11.73)	BJP	166 (16.35)	30 (2.96)
106	CPM	421 (45.66)	AITC	361 (39.15)	60 (6.51)	BJP	102 (11.06)	38 (4.12)
107	CPM	366 (53.74)	AITC	178 (26.14)	188 (27.6)	BJP	112 (16.45)	25 (3.67)

Contd....

## Socio-Economic Amenities - Rural

### Access to Education Facilities

Particulars	Number of Villages (% of Population)				
	Available	Not Available	If Not Available (Distance of Nearest Facility)		
			A	B	C
Govt. Primary School	1 (100)	0 (0)	0 (0)	0 (0)	0 (0)
Private Primary School	1 (100)	0 (0)	0 (0)	0 (0)	0 (0)
Govt. Middle School	0 (0)	1 (100)	0 (0)	0 (0)	0 (0)
Private Middle School	0 (0)	1 (100)	0 (0)	0 (0)	0 (0)
Govt. Secondary School	0 (0)	1 (100)	0 (0)	0 (0)	0 (0)
Private Secondary School	0 (0)	1 (100)	0 (0)	0 (0)	0 (0)
Govt. Senior Secondary School	0 (0)	1 (100)	0 (0)	0 (0)	0 (0)
Private Senior Secondary School	0 (0)	1 (100)	0 (0)	0 (0)	0 (0)
Govt. Arts and Science Degree College	0 (0)	1 (100)	0 (0)	0 (0)	0 (0)
Private Arts and Science Degree College	0 (0)	1 (100)	0 (0)	0 (0)	0 (0)
Govt. Engineering College	0 (0)	1 (100)	0 (0)	0 (0)	0 (0)
Private Engineering College	0 (0)	1 (100)	0 (0)	0 (0)	0 (0)
Govt. Medicine College	0 (0)	1 (100)	0 (0)	0 (0)	0 (0)
Private Medicine College	0 (0)	1 (100)	0 (0)	0 (0)	0 (0)
Govt. Management Institute	0 (0)	1 (100)	0 (0)	0 (0)	0 (0)
Private Management Institute	0 (0)	1 (100)	0 (0)	0 (0)	0 (0)
Govt. Polytechnic	0 (0)	1 (100)	0 (0)	0 (0)	0 (0)
Private Polytechnic	0 (0)	1 (100)	0 (0)	0 (0)	0 (0)
Govt. Vocational Training School/ITI	0 (0)	1 (100)	0 (0)	0 (0)	0 (0)
Private Vocational Training School/ITI	0 (0)	1 (100)	0 (0)	0 (0)	0 (0)
Govt. Non Formal Training Centre	0 (0)	1 (100)	0 (0)	0 (0)	0 (0)
Private Non Formal Training Centre	0 (0)	1 (100)	0 (0)	0 (0)	0 (0)
Govt. School For Disabled	0 (0)	1 (100)	0 (0)	0 (0)	0 (0)
Private School For Disabled	0 (0)	1 (100)	0 (0)	0 (0)	0 (0)
Government Others	0 (0)	1 (100)	0 (0)	0 (0)	0 (0)
Private Others	0 (0)	1 (100)	0 (0)	0 (0)	0 (0)

Note : Distance A : Less than 5 km; B : Between 5-10 km; C : 10+ km.; Source : Data Analysis is based on 2011 Census.

## DISCLAIMER

The Terms of Use and Disclaimer of Datanet India Private Limited (hereinafter referred to as "Datanet") for use of this analysis report of **Dabgram-Fulbari Assembly Constituency (Dabgram-Fulbari Vidhan Sabha)** :-

1. **Assembly Factbook™** is a Registered Trade Mark owned by Datanet.
2. All the maps are sketched and graphical representation only and have not been drawn to the scale and also not to represent the actual geographical area or boundary of the unit.
3. The data for the aforesaid analysis is based on authentic sources and has been culled from the various publications of Census, CSO and NSSO for district and block level data, various central and state government departments, Central & State Elections Commissions and the concerned Returning Officers' releases, Electoral Rolls, Election results and allied publications, internal assessment, surveys, estimates and analysis. Therefore, certain adjustment of data at micro level may have been done to arrive closer to the macro data.
4. Data have been provided on an "As Is" and "As AVAILABLE" basis
5. The colours shown in the maps or diagram and charts of a particular party, alliance or AC are indicative and do not represent them.
6. This publication which includes maps, sheets, graphs and data would be the property under copyright of Datanet only. The user may use these for its internal study, analysis and research purposes. It's public display, re-selling or any commercial uses by the user are not allowed.
7. Datanet has taken due care and caution in compilation and processing of data and allied information, but does not guarantee the accuracy, adequacy or completeness of any information/analysis and will be not responsible for any errors or omissions or for the results obtained from the use of such information/analysis.
8. All the contents for the publication have been culled from various authentic sources and Datanet reasonably believes such sources to be reliable, but does not make any representations, express or implied as to the accuracy or fitness of use of such information. The information or contents of the information/analysis do not constitute advice and should not be relied upon in making (or refraining from making) any decision. Any reliance placed upon the information provided by Datanet is the sole responsibility and strictly at the user's risk.
9. In no event will Datanet be liable for any damages (including, without limitation, damages for loss of business projects, or loss of profits) arising in contract, tort or otherwise from the use of or inability to use any of its contents, or from any action taken (or refrained from being taken) as a result of using the analysis or any of its contents. Datanet its directors, owners, editors, officials, employees, distributor and agents or any associate will not be liable for any errors in the information contained or any consequences arising from the use of the contents of the provided information/analysis.
10. If any provision of these terms and conditions is held invalid or illegal or unenforceable for any reason by any court of competent jurisdiction, such provision shall be severed and the remainder of provisions of the terms and conditions shall continue in full force and effect as if the Term of Use had been executed with the invalid, illegal or unenforceable provision eliminated.
11. If there are any discrepancies in the information provided, please bring it to attention of Datanet for suitable rectification measures.

**Buy Online This Complete Book At**  
**Datanet India eBooks Store**

[www.indiastatpublications.com](http://www.indiastatpublications.com)

or go directly at

[http://www.indiastatpublications.com/  
Assembly\\_factbook/West\\_Bengal/Jalpaiguri/ Dabgram-Fulbari](http://www.indiastatpublications.com/Assembly_factbook/West_Bengal/Jalpaiguri/Dabgram-Fulbari)

 **india**stat**elections**

