



West Bengal

Assembly Factbook™

Dhupguri Assembly Constituency



Key Electoral Data of Dhupguri
Assembly Constituency (Vidhan Sabha)

West Bengal
Assembly FactbookTM
Dhupguri Assembly Constituency



Dhupguri Vidhan Sabha

Editor & Director

Dr. R.K. Thukral

Research Editor

Dr. Shafeeq Rahman

Compiled, Researched and Published by Datanet India Pvt. Ltd.

D-100, 1st Floor,

Okhla Industrial Area, Phase-I,
New Delhi- 110020.

Ph.: 91-11- 43580781-84

Email : support@indiastatpublications.com

Website : www.indiastatelections.com

Online Book Store :

www.indiastatpublications.com

Report No. : AFB/WB-015-0125

ISBN : 978-93-5293-632-8

First Edition : January, 2018

Eighth Updated Edition : January, 2025

Price : Rs. 11500/-

US\$ 310

© Datanet India Pvt. Ltd.

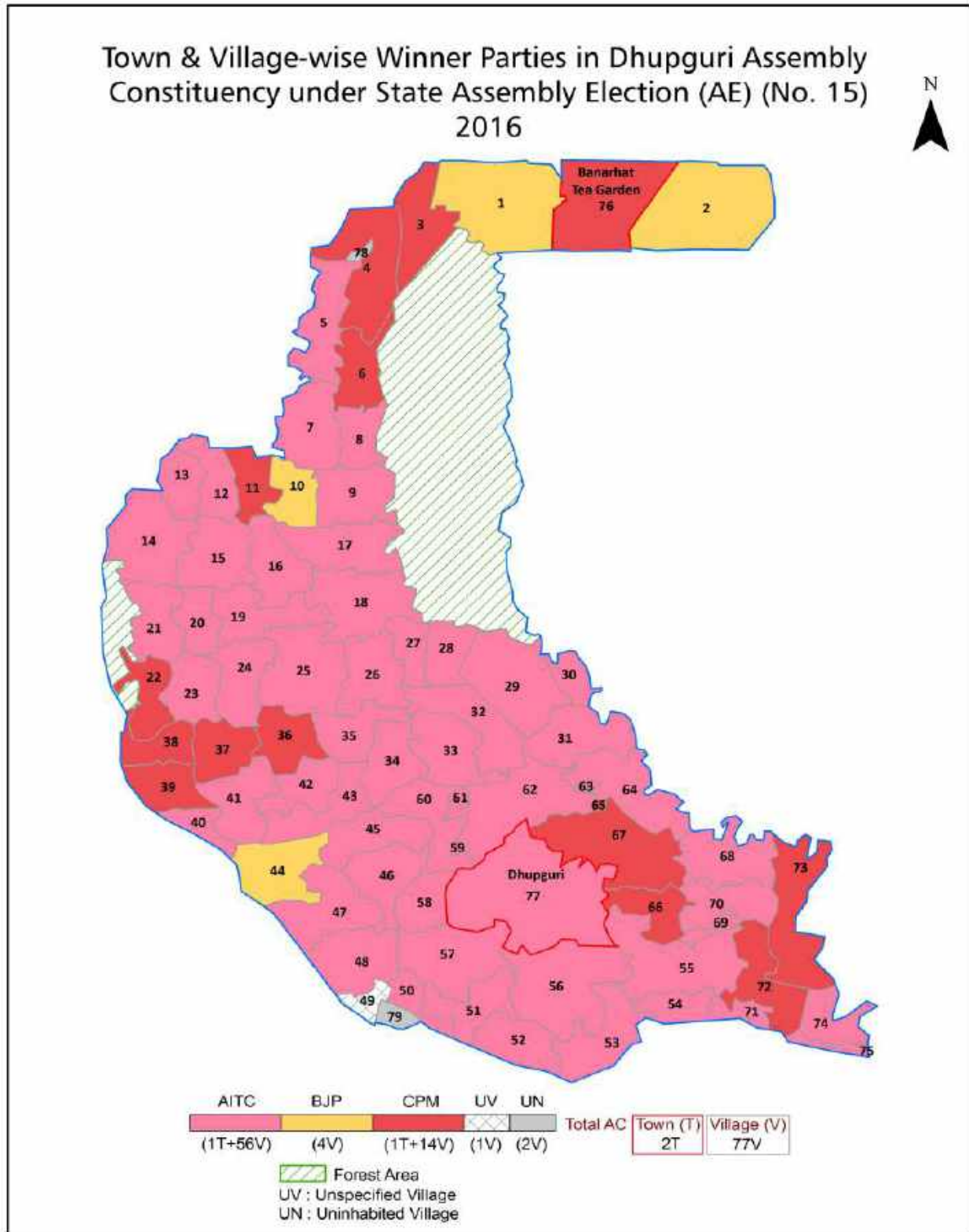
All rights reserved. No part of this book may be reproduced, stored in a retrieval system or transmitted in any form or by any means, mechanical photocopying, photographing, scanning, recording or otherwise without the prior written permission of the publisher. Please refer to Disclaimer at page no. 170 for the use of this publication.

Printed in India

Contents

No.	Particulars	Page No.
	Introduction	
1	Assembly Constituency - (Vidhan Sabha) at a Glance Features of Assembly as per Delimitation Commission of India (2008)	1-2
	Location and Political Maps	
2	Location Map Boundaries of Assembly Constituency - (Vidhan Sabha) in District Boundaries of Assembly Constituency under Parliamentary Constituency - (Lok Sabha) Town & Village-wise Winner Parties- 2024, 2021, 2019, 2016, 2014, 2011 and 2009	3-10
	Administrative Setup (2011)	
3	District Sub-district Towns Villages Inhabited Villages Uninhabited Villages Village Panchayat Intermediate Panchayat	11-15
	Demographics (2011)	
4	Population Households Rural/Urban Population Towns and Villages by Population Size Sex Ratio (Total & 0-6 Years) Religious Population Social Population Literacy Rate	16-17
	Electoral Features	
5	Important Dates of Last Elections Held Electors by Gender Service Electors Voters Voters Turnout Polling Stations & Average Number of Electors per Polling Station Electors by Age Group Present Elected Representatives	18-23
	Historical Summary Election Results	
6	Vote Share of Major Parties Winning Margin (Number & Percentage) Polarity of Parties Summary Result of Assembly Segment of Parliamentary Elections 2024, 2019, 2014, 2009, 2004 and 1999 Summary Result of Assembly Elections 2021, 2016, 2011, 2006, 2001, 1996, 1991, 1987, 1982, 1977, 1972, 1971, 1969, 1967 and 1952	24-47
	Polling Station Level Election Results	
7	Name and Number of Polling Station 2024, 2021, 2019, 2016, 2014, 2011 and 2009 Polling Station-wise Electors, Voters & Voters Turnout 2024, 2021, 2019, 2016, 2014, 2011 and 2009 Polling Station wise Elections Results 2024, 2021, 2019, 2016, 2014, 2011 and 2009	48-151
	Share of Assembly Constituency	
8	Share of Assembly Constituency - (Vidhan Sabha) in State, District and Parliamentary Constituency - (Lok Sabha)	152
	Socio-Economic Amenities (2011)	
9	Access to Administrative Units Agricultural, Manufacturing and Industrial Commodities Demographic Indicators Education Health & Manpower Drinking Water Supply Sanitation Entertainment and Recreations Infrastructure Power Food Allocation Distribution and Marketing of Agriculture Commodities Infrastructure Transport and Road Infrastructure Communication Banking and Financial Services Land Use Irrigation Source	154-167
10	Abbreviation & Sources	168-169
11	Disclaimer	170

Location & Political Map



Administrative Setup

List of Village Panchayat & Intermediate Panchayat (Block) Name - 2011

Village Name	Village Panchayat Name	Intermediate Panchayat Name
Bagribari	Gadhearkuthi	Dhugguri
Bamantari	Jharaltagram-I	Dhugguri
Bara Gharia	Barogharia	Dhugguri
Bhandani	Gadhearkuthi	Dhugguri
Bhatiapara (D)	Salbari-II	Dhugguri
Bhemtia	Barogharia	Dhugguri
Bhotpara	Godong-I	Dhugguri
Chamtimukhi (D)	Salbari-II	Dhugguri
Chanadipa (D)	Salbari-I	Dhugguri
Char Charabari	Gadhearkuthi	Dhugguri
Chauhaddi	Jharaltagram-I	Dhugguri
Dakhin Nunkhawa Danga (D)	Salbari-II	Dhugguri
Dakshin Altagram	Magurmari-II	Dhugguri
Dakshin Dangapara	Barogharia	Dhugguri
Dakshin Gosairhat	Sakoyajhora-II	Dhugguri
Dakshin Jharalta	Gadhearkuthi	Dhugguri
Dakshin Kathulia	Gadhearkuthi	Dhugguri
Dakshin Khairbari	Barogharia	Dhugguri
Dakshin Khuttimari	Jharaltagram-II	Dhugguri
Dakshin Salbari (D)	Salbari-I	Dhugguri
Dambari	Barogharia	Dhugguri
Fataktari (D)	Salbari-II	Dhugguri
Gadang Dwitia Khanda	Godong-I	Dhugguri
Gadang Pratham Khanda	Godong-I	Dhugguri
Gadhear Kuti	Gadhearkuthi	Dhugguri
Garakhuta	Jharaltagram-II	Dhugguri
Garialtari	Jharaltagram-I	Dhugguri
Gendrapara Tea Garden (D)	Banarhat-I	Dhugguri
Gosairhat Chhits	Sakoyajhora-II	Dhugguri

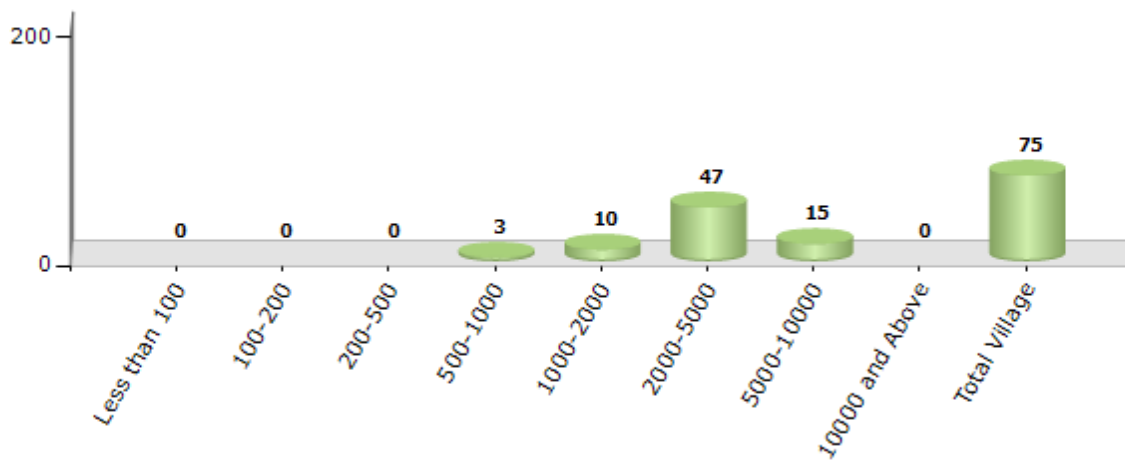
Contd....

Demographics

Number of Villages by Population Size - 2011

Less than 100	100-200	200-500	500-1000	1000-2000	2000-5000	5000-10000	10000 and Above	Total Village
0	0	0	3	10	47	15	0	75

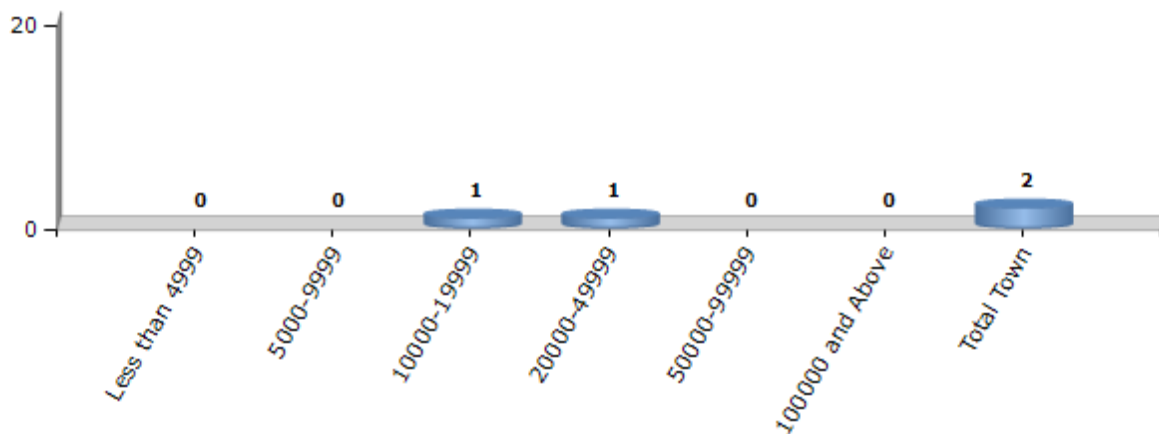
Number of Villages by Population Size - 2011



Number of Towns by Population Size - 2011

Less than 4999	5000-9999	10000-19999	20000-49999	50000-99999	100000 and Above	Total Town
0	0	1	1	0	0	2

Number of Towns by Population Size - 2011

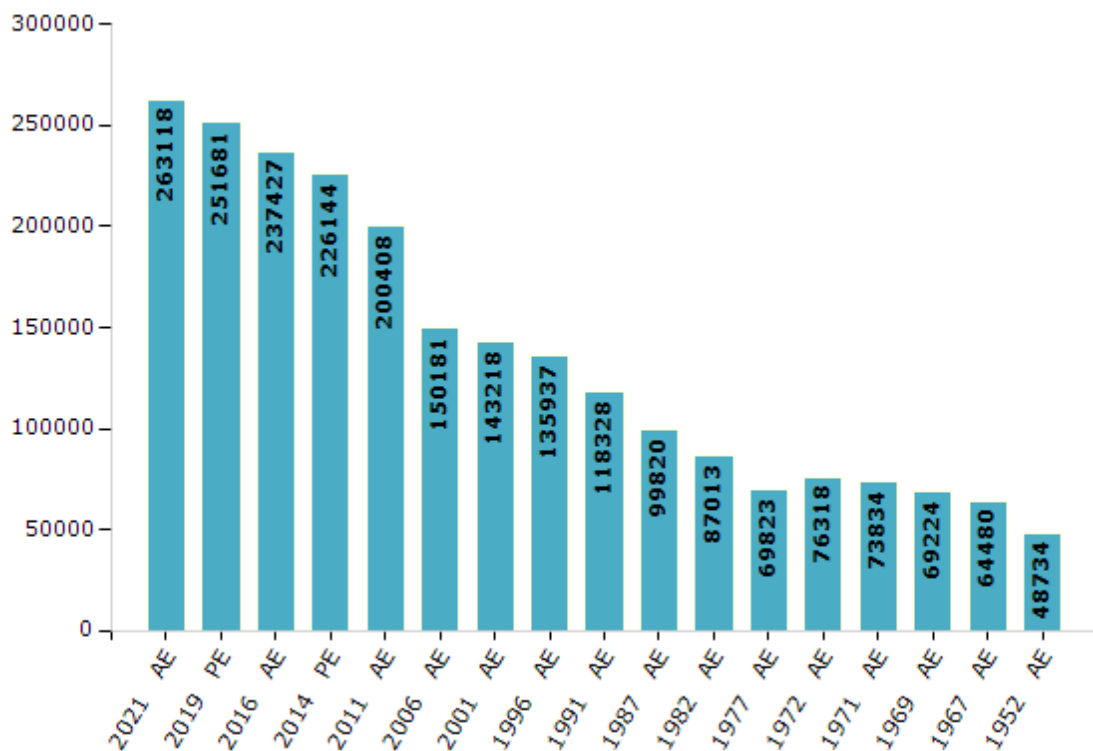


Electoral Features

Electors by Male & Female

Year	Male	Female	Others	Total	Year	Male	Female	Others	Total
2021 AE	134928	128189	1	263118	1991 AE	62659	55669	-	118328
2019 PE	129511	122170	0	251681	1987 AE	52289	47531	-	99820
2016 AE	122444	114983	0	237427	1982 AE	45483	41530	-	87013
2014 PE	117316	108827	1	226144	1977 AE	36852	32971	-	69823
2011 AE	105530	94878	0	200408	1972 AE	31605	44713	-	76318
2009 PE	-	-	-	-	1971 AE	44314	29520	-	73834
2006 AE	81034	69147	-	150181	1969 AE	41532	27692	-	69224
2004 PE	-	-	-	-	1967 AE	-	-	-	64480
2001 AE	75335	67883	-	143218	1962 AE	-	-	-	-
1999 PE	-	-	-	-	1957 AE	-	-	-	-
1996 AE	72194	63743	-	135937	1952 AE	-	-	-	48734

Number of Electors



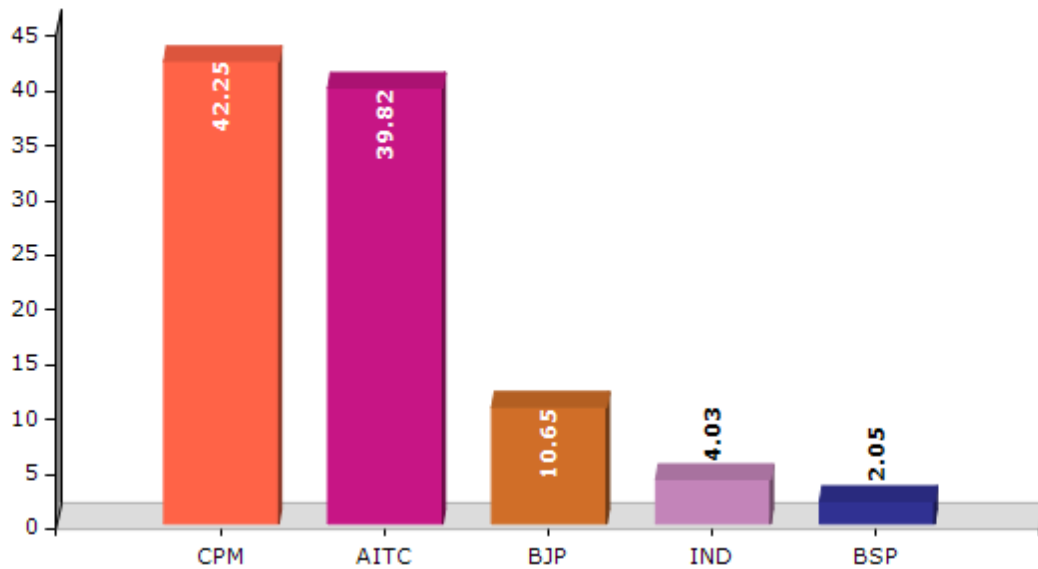
Note : AE : Assembly Election, PE : Assembly Segment of Parliamentary Election

Historical Summary Election Results

Summary Result of Assembly Election - 2011

Candidate Name	Party	Votes	Votes %
Mamata Roy	CPM	73644	42.25
Mina Barman	AITC	69406	39.82
Amar Chan Sarkar	BJP	18559	10.65
Mitali Roy	IND	7021	4.03
Rai Charan Siddhya	BSP	3578	2.05
Subhas Chandra Roy	SWJP	2077	1.19

Votes Percentage of Top Parties - 2011



Polling Station Level Election Results

Number and Name of Polling Stations (PS) (2016)

Number of Polling Stations	Name of Polling Stations	Number of Polling Stations	Name of Polling Stations
1	Gandra Para T.G. Pry. School (Room - 1)	22	Karbala Tg Hindi Jr High School (Room-1)
2	Gandra Para T.G. Pry. School (Room - 2)	23	Karbala Tg Jr. Hindi High School (Room-4)
3	Gandra Para T.G. Gudam Line Iclds Centre	24	Totapara T.G. Pry. School (Room-1)
4	Gandra Para T.G. Bara Line Iclds Centre	25	Totapara T.G. Pry. School (Room-2)
5	Gandrapara Hindi Pry. School (Bara Line) (Room-1)	26	Dudumari Pry. School
6	Gandrapara Hindi Pry. School (Bara Line) (Room-2)	27	Totapara Bazar Iclds Centre
7	Banarhat T.G. I.C.D.S.Centre	28	Mogolkata T.G. Pry. School
8	Maidan Line Division Iclds No. 477 (Banarhat Tg)	29	Mogolkata Swa Nirvar Gosthi Bhaban (Room-1)
9	Banarhat T.G. Pry. School (Room-1)	30	Mogolkata Swa Nirvar Gosthi Bhaban (Room-2)
10	Banarhat T.G. Pry. School (Room-2)	31	Deuniapara B.F.P. School (Room-1)
11	Banarhat Girl'S High School	32	Deuniapara B.F.P. School (Room-2)
12	Banarhat High School (Room-1)	33	Duramari B.F.P.School
13	Banarhat High School (Room-2)	34	Chandrakanta High School, Duramari (Romm No 3)
14	Santipara Shishu Siksha Kendra	35	Chandrakanta High School
15	Banarhat Adarsa Palli No. 2 Iclds Centre	36	Desh Bandhupara Radhakanta Ssk
16	Banarhat Colony Pry. School	37	Paschim Duramari New Pry. School (Room-1)
17	Adarsha Vidya Mandir Hindi High School	38	Paschim Duramari New Pry. School (Room-2)
18	Karbala T.G. Pry. School (Room No.-1)	39	Pramanikpara B.F.P. School
19	Karbala T.G. Pry. School (Room No.-2)	40	Madhya Salbari Deyanatulla Pry School
20	Karbala Tg Jr. Hindi High School (Room-2)	41	Rabindra Hindi Pry. School
21	Karbala Tg Jr. Hindi High School (Room-3)	42	Saibya Para Pry. School

Contd....

Polling Station Level Election Results

Polling Station-wise Votes Secured by Overall Top Five Parties in Dhugguri Assembly in Assembly Election (AE) under Jalpaiguri Parliamentary Constituency in West Bengal (2016)

Number of Polling Station	Winner - Mitali Roy (AITC)	Runner-up - Mamata Roy (CPM)	3rd - Agun Roy (BJP)	4th - Madhusudan Roy (KPPU)	5th - Niranjana Roy (SUCI)	NOTA	Other	Total Votes Secured
36	287	436	133	14	7	13	8	898
37	382	152	345	4	1	10	10	904
38	92	277	343	4	1	6	1	724
39	372	348	63	10	7	3	7	810
40	346	256	49	8	9	10	3	681
41	260	247	34	5	9	19	3	577
42	210	221	130	4	5	20	3	593
43	328	254	49	4	10	18	2	665
44	391	515	54	17	9	20	12	1018
45	146	259	13	7	11	16	7	459
46	130	118	9	4	4	9	3	277
47	377	140	73	13	8	11	10	632
48	268	85	217	1	4	16	2	593
49	267	72	101	1	6	12	7	466
50	477	324	180	12	6	12	8	1019
51	316	321	122	11	13	8	6	797
52	308	282	80	6	5	5	6	692
53	289	392	226	9	8	19	9	952
54	491	439	48	14	9	11	9	1021
55	678	198	151	8	4	17	7	1063
56	464	116	126	8	8	17	3	742
57	365	166	124	13	15	15	13	711
58	391	305	110	12	9	13	8	848
59	505	298	120	15	13	9	8	968
60	477	403	37	19	13	10	4	963
61	552	368	132	14	10	15	8	1099
62	412	301	121	12	12	9	6	873
63	259	265	98	12	2	8	9	653
64	348	380	42	20	4	8	7	809
65	389	239	172	16	5	5	6	832
66	468	303	172	34	14	10	4	1005
67	312	376	295	15	11	22	9	1040
68	633	217	177	10	11	17	8	1073
69	437	339	122	8	8	5	6	925
70	523	206	104	8	14	16	10	881

Contd....

Polling Station Level Election Results

Winner, Runner-up and 3rd Party Position & Winning Margin According to Polling Stations in Dhupguri Assembly in Assembly Election (AE) under Jalpaiguri Parliamentary Constituency in West Bengal (2016)

Polling Station Number	Winner Party	Winner Votes (%)	Runner-up Party	Runner-up Votes (%)	Winning Margin Votes (%)	Third Party	Third Party Votes (%)	Other Votes (%)
75	CPM	562 (53.22)	AITC	402 (38.07)	160 (15.15)	BJP	55 (5.21)	37 (3.5)
76	BJP	287 (46.52)	AITC	252 (40.84)	35 (5.68)	CPM	61 (9.89)	17 (2.76)
77	AITC	270 (48.91)	CPM	159 (28.8)	111 (20.11)	BJP	103 (18.66)	20 (3.62)
78	AITC	253 (50.6)	CPM	134 (26.8)	119 (23.8)	BJP	93 (18.6)	20 (4)
79	CPM	375 (37.96)	AITC	356 (36.03)	19 (1.93)	BJP	209 (21.15)	48 (4.86)
80	AITC	556 (51.01)	CPM	421 (38.62)	135 (12.39)	BJP	79 (7.25)	34 (3.12)
81	AITC	432 (55.46)	BJP	212 (27.21)	220 (28.25)	CPM	106 (13.61)	29 (3.72)
82	CPM	150 (42.98)	AITC	145 (41.55)	5 (1.43)	BJP	45 (12.89)	9 (2.58)
83	AITC	607 (59.28)	CPM	258 (25.2)	349 (34.08)	BJP	112 (10.94)	47 (4.59)
84	AITC	321 (41.53)	CPM	283 (36.61)	38 (4.92)	BJP	129 (16.69)	40 (5.17)
85	AITC	386 (50.33)	CPM	298 (38.85)	88 (11.48)	BJP	46 (6)	37 (4.82)
86	CPM	252 (47.55)	AITC	224 (42.26)	28 (5.29)	BJP	30 (5.66)	24 (4.53)
87	AITC	357 (60.92)	CPM	190 (32.42)	167 (28.5)	BJP	14 (2.39)	25 (4.27)
88	AITC	214 (47.45)	CPM	197 (43.68)	17 (3.77)	BJP	18 (3.99)	22 (4.88)
89	AITC	259 (75.95)	CPM	63 (18.48)	196 (57.47)	BJP	6 (1.76)	13 (3.81)
90	CPM	375 (46.41)	AITC	359 (44.43)	16 (1.98)	BJP	46 (5.69)	28 (3.47)
91	CPM	214 (49.54)	AITC	191 (44.21)	23 (5.33)	BJP	11 (2.55)	16 (3.7)
92	CPM	410 (60.92)	AITC	157 (23.33)	253 (37.59)	BJP	58 (8.62)	48 (7.13)
93	AITC	406 (43.66)	CPM	378 (40.65)	28 (3.01)	BJP	76 (8.17)	70 (7.53)
94	AITC	433 (47.22)	CPM	278 (30.32)	155 (16.9)	BJP	159 (17.34)	47 (5.13)
95	AITC	269 (46.54)	CPM	248 (42.91)	21 (3.63)	BJP	46 (7.96)	15 (2.6)
96	CPM	366 (44.63)	AITC	341 (41.59)	25 (3.04)	BJP	62 (7.56)	51 (6.22)
97	AITC	171 (53.11)	CPM	77 (23.91)	94 (29.2)	BJP	68 (21.12)	6 (1.86)
98	AITC	433 (56.09)	CPM	217 (28.11)	216 (27.98)	BJP	88 (11.4)	34 (4.4)
99	CPM	433 (39.58)	AITC	369 (33.73)	64 (5.85)	BJP	232 (21.21)	60 (5.48)
100	AITC	344 (38.74)	CPM	332 (37.39)	12 (1.35)	BJP	166 (18.69)	46 (5.18)
101	CPM	425 (44.74)	AITC	404 (42.53)	21 (2.21)	BJP	73 (7.68)	48 (5.05)
102	CPM	466 (43.76)	AITC	287 (26.95)	179 (16.81)	BJP	267 (25.07)	45 (4.23)
103	CPM	404 (36.43)	AITC	398 (35.89)	6 (0.54)	BJP	245 (22.09)	62 (5.59)
104	AITC	365 (38.75)	CPM	308 (32.7)	57 (6.05)	BJP	232 (24.63)	37 (3.93)
105	AITC	535 (52.55)	CPM	411 (40.37)	124 (12.18)	BJP	44 (4.32)	28 (2.75)
106	CPM	448 (47.16)	AITC	435 (45.79)	13 (1.37)	BJP	44 (4.63)	23 (2.42)
107	AITC	504 (49.32)	CPM	414 (40.51)	90 (8.81)	BJP	65 (6.36)	39 (3.82)
108	BJP	235 (36.43)	CPM	233 (36.12)	2 (0.31)	AITC	158 (24.5)	19 (2.95)
109	AITC	455 (47.15)	CPM	424 (43.94)	31 (3.21)	BJP	48 (4.97)	38 (3.94)
110	AITC	380 (52.2)	CPM	277 (38.05)	103 (14.15)	BJP	57 (7.83)	14 (1.92)
111	AITC	482 (68.76)	CPM	119 (16.98)	363 (51.78)	BJP	81 (11.55)	19 (2.71)

Contd....

Socio-Economic Amenities - Rural

Access to Education Facilities

Particulars	Number of Villages (% of Population)				
	Available	Not Available	If Not Available (Distance of Nearest Facility)		
			A	B	C
Govt. Primary School	72 (99)	3 (1)	0 (0)	0 (0)	0 (0)
Private Primary School	4 (8)	71 (92)	0 (0)	0 (0)	0 (0)
Govt. Middle School	28 (39)	47 (61)	5 (7)	5 (5)	1 (2)
Private Middle School	3 (6)	72 (94)	0 (0)	0 (0)	0 (0)
Govt. Secondary School	14 (23)	61 (77)	19 (24)	9 (9)	2 (3)
Private Secondary School	0 (0)	75 (100)	0 (0)	0 (0)	0 (0)
Govt. Senior Secondary School	5 (8)	70 (92)	14 (18)	12 (14)	5 (6)
Private Senior Secondary School	0 (0)	75 (100)	0 (0)	0 (0)	0 (0)
Govt. Arts and Science Degree College	0 (0)	75 (100)	6 (10)	14 (17)	20 (22)
Private Arts and Science Degree College	0 (0)	75 (100)	0 (0)	0 (0)	0 (0)
Govt. Engineering College	0 (0)	75 (100)	0 (0)	1 (2)	41 (50)
Private Engineering College	0 (0)	75 (100)	0 (0)	0 (0)	0 (0)
Govt. Medicine College	0 (0)	75 (100)	0 (0)	0 (0)	36 (44)
Private Medicine College	0 (0)	75 (100)	1 (1)	2 (2)	0 (0)
Govt. Management Institute	0 (0)	75 (100)	0 (0)	0 (0)	32 (41)
Private Management Institute	0 (0)	75 (100)	0 (0)	0 (0)	2 (2)
Govt. Polytechnic	0 (0)	75 (100)	0 (0)	0 (0)	37 (47)
Private Polytechnic	0 (0)	75 (100)	0 (0)	0 (0)	2 (2)
Govt. Vocational Training School/ITI	1 (1)	74 (99)	2 (4)	3 (3)	24 (29)
Private Vocational Training School/ITI	0 (0)	75 (100)	0 (0)	0 (0)	0 (0)
Govt. Non Formal Training Centre	0 (0)	75 (100)	0 (0)	1 (1)	10 (11)
Private Non Formal Training Centre	0 (0)	75 (100)	0 (0)	0 (0)	1 (1)
Govt. School For Disabled	0 (0)	75 (100)	0 (0)	0 (0)	13 (17)
Private School For Disabled	0 (0)	75 (100)	2 (2)	4 (4)	1 (1)
Government Others	5 (6)	70 (94)	0 (0)	0 (0)	0 (0)
Private Others	0 (0)	75 (100)	0 (0)	0 (0)	0 (0)

Note : Distance A : Less than 5 km; B : Between 5-10 km; C : 10+ km.; Source : Data Analysis is based on 2011 Census.

DISCLAIMER

The Terms of Use and Disclaimer of Datanet India Private Limited (hereinafter referred to as "Datanet") for use of this analysis report of **Dhupguri Assembly Constituency (Dhupguri Vidhan Sabha)** :-

1. **Assembly Factbook™** is a Registered Trade Mark owned by Datanet.
2. All the maps are sketched and graphical representation only and have not been drawn to the scale and also not to represent the actual geographical area or boundary of the unit.
3. The data for the aforesaid analysis is based on authentic sources and has been culled from the various publications of Census, CSO and NSSO for district and block level data, various central and state government departments, Central & State Elections Commissions and the concerned Returning Officers' releases, Electoral Rolls, Election results and allied publications, internal assessment, surveys, estimates and analysis. Therefore, certain adjustment of data at micro level may have been done to arrive closer to the macro data.
4. Data have been provided on an "As Is" and "As AVAILABLE" basis
5. The colours shown in the maps or diagram and charts of a particular party, alliance or AC are indicative and do not represent them.
6. This publication which includes maps, sheets, graphs and data would be the property under copyright of Datanet only. The user may use these for its internal study, analysis and research purposes. It's public display, re-selling or any commercial uses by the user are not allowed.
7. Datanet has taken due care and caution in compilation and processing of data and allied information, but does not guarantee the accuracy, adequacy or completeness of any information/analysis and will be not responsible for any errors or omissions or for the results obtained from the use of such information/analysis.
8. All the contents for the publication have been culled from various authentic sources and Datanet reasonably believes such sources to be reliable, but does not make any representations, express or implied as to the accuracy or fitness of use of such information. The information or contents of the information/analysis do not constitute advice and should not be relied upon in making (or refraining from making) any decision. Any reliance placed upon the information provided by Datanet is the sole responsibility and strictly at the user's risk.
9. In no event will Datanet be liable for any damages (including, without limitation, damages for loss of business projects, or loss of profits) arising in contract, tort or otherwise from the use of or inability to use any of its contents, or from any action taken (or refrained from being taken) as a result of using the analysis or any of its contents. Datanet its directors, owners, editors, officials, employees, distributor and agents or any associate will not be liable for any errors in the information contained or any consequences arising from the use of the contents of the provided information/analysis.
10. If any provision of these terms and conditions is held invalid or illegal or unenforceable for any reason by any court of competent jurisdiction, such provision shall be severed and the remainder of provisions of the terms and conditions shall continue in full force and effect as if the Term of Use had been executed with the invalid, illegal or unenforceable provision eliminated.
11. If there are any discrepancies in the information provided, please bring it to attention of Datanet for suitable rectification measures.

**Buy Online This Complete Book At
Datanet India eBooks Store**

www.indiastatpublications.com

or go directly at

[http://www.indiastatpublications.com/
Assembly_factbook/West_Bengal/Jalpaiguri/Dhupguri](http://www.indiastatpublications.com/Assembly_factbook/West_Bengal/Jalpaiguri/Dhupguri)

 **india**stat**elections**

