



West Bengal

Assembly Factbook™

Jalpaiguri Assembly Constituency



Key Electoral Data of Jalpaiguri
Assembly Constituency (Vidhan Sabha)

West Bengal
Assembly FactbookTM
Jalpaiguri Assembly Constituency



Jalpaiguri Vidhan Sabha

Editor & Director

Dr. R.K. Thukral

Research Editor

Dr. Shafeeq Rahman

Compiled, Researched and Published by Datanet India Pvt. Ltd.

D-100, 1st Floor,

Okhla Industrial Area, Phase-I,
New Delhi- 110020.

Ph.: 91-11- 43580781-84

Email : support@indiastatpublications.com

Website : www.indiastatelections.com

Online Book Store :

www.indiastatpublications.com

Report No. : AFB/WB-017-0125

ISBN : 978-93-5293-679-3

First Edition : January, 2018

Eighth Updated Edition : January, 2025

Price : Rs. 11500/-

US\$ 310

© Datanet India Pvt. Ltd.

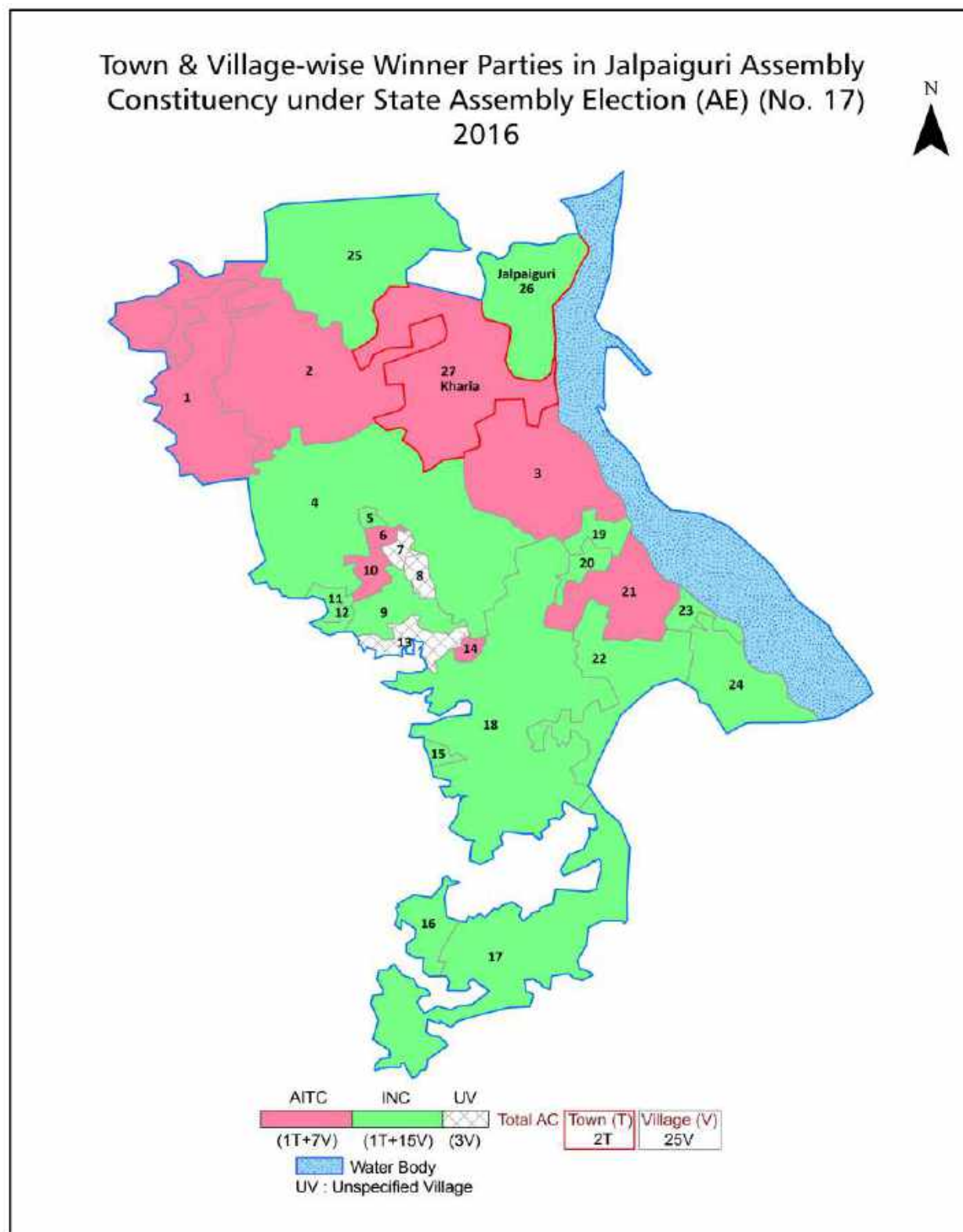
All rights reserved. No part of this book may be reproduced, stored in a retrieval system or transmitted in any form or by any means, mechanical photocopying, photographing, scanning, recording or otherwise without the prior written permission of the publisher. Please refer to Disclaimer at page no. 175 for the use of this publication.

Printed in India

Contents

No.	Particulars	Page No.
	Introduction	
1	Assembly Constituency - (Vidhan Sabha) at a Glance Features of Assembly as per Delimitation Commission of India (2008)	1-2
	Location and Political Maps	
2	Location Map Boundaries of Assembly Constituency - (Vidhan Sabha) in District Boundaries of Assembly Constituency under Parliamentary Constituency - (Lok Sabha) Town & Village-wise Winner Parties- 2024, 2021, 2019, 2016, 2014, 2011 and 2009	3-10
	Administrative Setup (2011)	
3	District Sub-district Towns Villages Inhabited Villages Uninhabited Villages Village Panchayat Intermediate Panchayat	11-12
	Demographics (2011)	
4	Population Households Rural/Urban Population Towns and Villages by Population Size Sex Ratio (Total & 0-6 Years) Religious Population Social Population Literacy Rate	13-14
	Electoral Features	
5	Important Dates of Last Elections Held Electors by Gender Service Electors Voters Voters Turnout Polling Stations & Average Number of Electors per Polling Station Electors by Age Group Present Elected Representatives	15-20
	Historical Summary Election Results	
6	Vote Share of Major Parties Winning Margin (Number & Percentage) Polarity of Parties Summary Result of Assembly Segment of Parliamentary Elections 2024, 2019, 2014, 2009, 2004 and 1999 Summary Result of Assembly Elections 2021, 2016, 2011, 2006, 2001, 1996, 1991, 1987, 1982, 1977, 1972, 1971, 1969, 1967, 1962, 1957 and 1952	21-46
	Polling Station Level Election Results	
7	Name and Number of Polling Station 2024, 2021, 2019, 2016, 2014, 2011 and 2009 Polling Station-wise Electors, Voters & Voters Turnout 2024, 2021, 2019, 2016, 2014, 2011 and 2009 Polling Station wise Elections Results 2024, 2021, 2019, 2016, 2014, 2011 and 2009	47-156
	Share of Assembly Constituency	
8	Share of Assembly Constituency - (Vidhan Sabha) in State, District and Parliamentary Constituency - (Lok Sabha)	157
	Socio-Economic Amenities (2011)	
9	Access to Administrative Units Agricultural, Manufacturing and Industrial Commodities Demographic Indicators Education Health & Manpower Drinking Water Supply Sanitation Entertainment and Recreations Infrastructure Power Food Allocation Distribution and Marketing of Agriculture Commodities Infrastructure Transport and Road Infrastructure Communication Banking and Financial Services Land Use Irrigation Source	159-172
10	Abbreviation & Sources	173-174
11	Disclaimer	175

Location & Political Map



Administrative Setup

List of Village Panchayat & Intermediate Panchayat (Block) Name - 2011

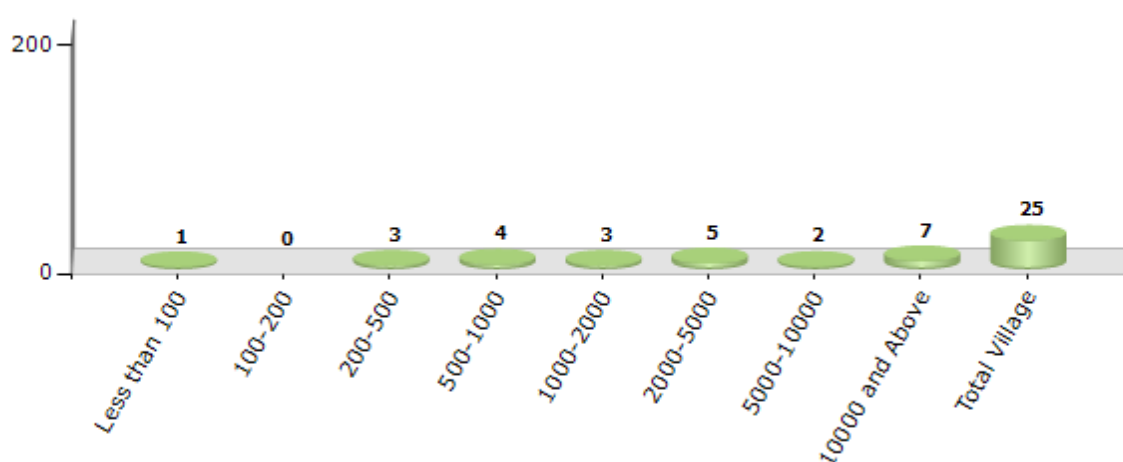
Village Name	Village Panchayat Name	Intermediate Panchayat Name
Amarkhana	Nagar Berubari	Jalpaiguri
Araji Amarkhana	Nagar Berubari	Jalpaiguri
Araji Garalbari	Boalmari-Nandanpur	Jalpaiguri
Araji Maria Kamala Pukhari	Nagar Berubari	Jalpaiguri
Bahadur	Arabinda	Jalpaiguri
Banshkanthia	Boalmari-Nandanpur	Jalpaiguri
Berubari	Kharija-Berubari-I	Jalpaiguri
Berubarinagar	Nagar Berubari	Jalpaiguri
Binnaguri	South Berubari	Jalpaiguri
Boalmari	Boalmari-Nandanpur	Jalpaiguri
Chhitland Of Singimari	Nagar Berubari	Jalpaiguri
Daikhata	South Berubari	Jalpaiguri
Dharmmadeb	Nagar Berubari	Jalpaiguri
Garalbari	Garalbari	Jalpaiguri
Kathua	Boalmari-Nandanpur	Jalpaiguri
Kharija Berubari	Kharija-Berubari-I	Jalpaiguri
Mandalghat	Kharia	Jalpaiguri
Maria Kamala Pukhari	Garalbari	Jalpaiguri
Nandanpur	Boalmari-Nandanpur	Jalpaiguri
Patkata	Arabinda	Jalpaiguri
Rarmmadeb	Nagar Berubari	Jalpaiguri
Satkhamar	Bahadur	Jalpaiguri
Shakati	Nagar Berubari	Jalpaiguri
Singimari Dwitiya Khanda	Nagar Berubari	Jalpaiguri
Singimari Pratham Khanda	Nagar Berubari	Jalpaiguri

Demographics

Number of Villages by Population Size - 2011

Less than 100	100-200	200-500	500-1000	1000-2000	2000-5000	5000-10000	10000 and Above	Total Village
1	0	3	4	3	5	2	7	25

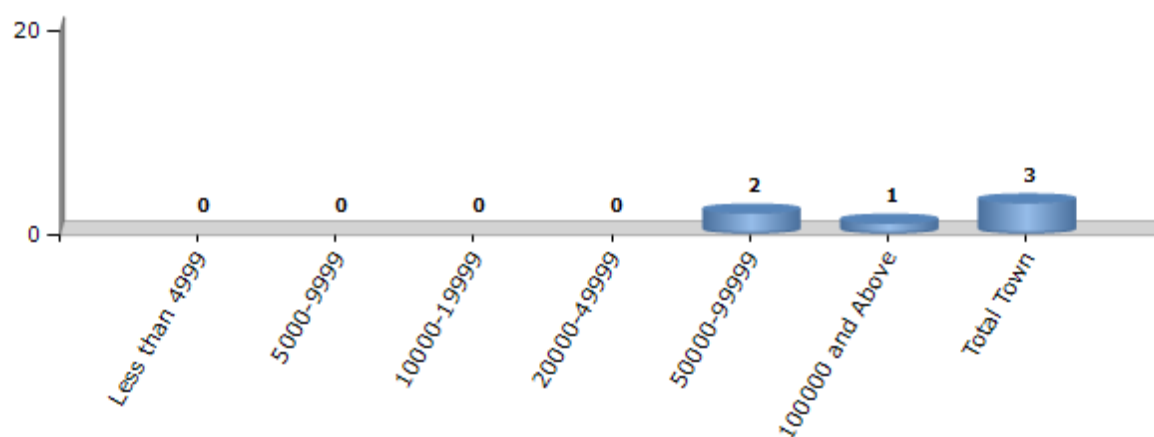
Number of Villages by Population Size - 2011



Number of Towns by Population Size - 2011

Less than 4999	5000-9999	10000-19999	20000-49999	50000-99999	100000 and Above	Total Town
0	0	0	0	2	1	3

Number of Towns by Population Size - 2011

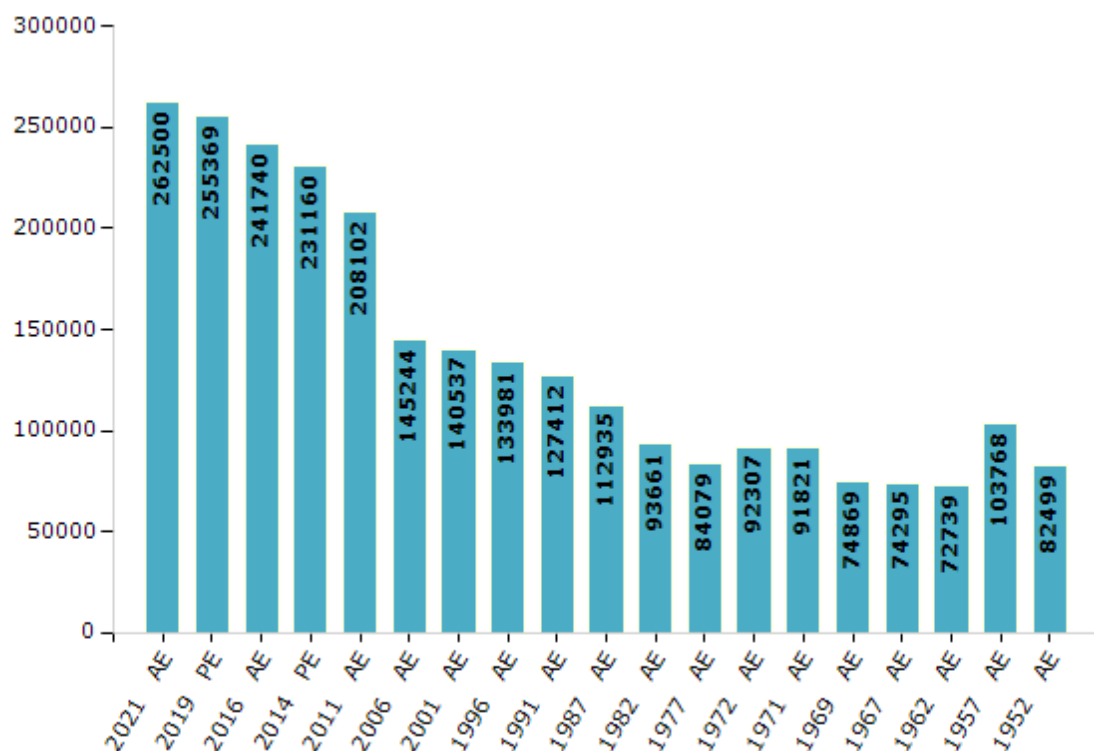


Electoral Features

Electors by Male & Female

Year	Male	Female	Others	Total	Year	Male	Female	Others	Total
2021 AE	132519	129981	0	262500	1991 AE	66703	60709	-	127412
2019 PE	129099	126268	2	255369	1987 AE	59172	53763	-	112935
2016 AE	122822	118914	4	241740	1982 AE	49071	44590	-	93661
2014 PE	118225	112933	2	231160	1977 AE	46146	37933	-	84079
2011 AE	108243	99859	0	208102	1972 AE	49719	42588	-	92307
2009 PE	-	-	-	-	1971 AE	48223	43598	-	91821
2006 AE	76047	69197	-	145244	1969 AE	44727	30142	-	74869
2004 PE	-	-	-	-	1967 AE	-	-	-	74295
2001 AE	72689	67848	-	140537	1962 AE	-	-	-	72739
1999 PE	-	-	-	-	1957 AE	-	-	-	103768
1996 AE	73374	60607	-	133981	1952 AE	-	-	-	82499

Number of Electors



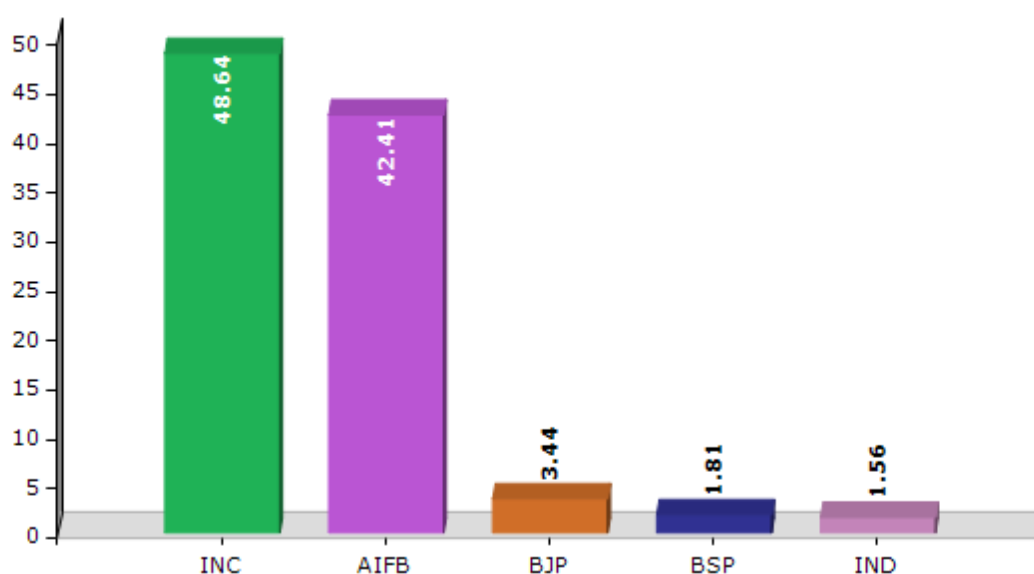
Note : AE : Assembly Election, PE : Assembly Segment of Parliamentary Election

Historical Summary Election Results

Summary Result of Assembly Election - 2011

Candidate Name	Party	Votes	Votes %
Sukhbilas Barma	INC	86273	48.64
Gobinda Chandra Roy	AIFB	75222	42.41
Sisir Kanti Mondal	BJP	6108	3.44
Jiban Krishna Majumder	BSP	3213	1.81
Laxmi Kanta Roy	IND	2773	1.56
Haribhakta Sardar	SUCI	1930	1.09
Mahadeb Chandra Das	AMB	1844	1.04

Votes Percentage of Top Parties - 2011



Polling Station Level Election Results

Number and Name of Polling Stations (PS) (2016)

Number of Polling Stations	Name of Polling Stations	Number of Polling Stations	Name of Polling Stations
1	Nag Para Primary School	22	Naya Colony Johuri Pry. School
2	Saheb Bari Nimno Buniyadi Vidyalaya	23	Araji Boli Para Bfp School
3	Bhusha Para Bfp School	24	Karala Valley Primary School (Room -1)
4	Plane Ghati I.C.D.S	25	Karala Valley Primary School (Room -2)
5	Basua Para Primary School	26	Mohit Nagar Colony Tara Prasad Balika Vidyalay (Room -1)
6	Charakdangi Bfp School	27	Mohit Nagar Colony Tara Prasad Balika Vidyalay (Room -2)
7	Thutapakri Primary School	28	Mohit Nagar Colony Tara Prasad Uchcha Bidyalaya (Room - 1)
8	Bahadur Thutapakri Madhyamik Bidyalay	29	Mohit Nagar Colony Tara Prasad Uchcha Bidyalaya (Room - 2)
9	Charuimari S.P. Primary School	30	Tara Para Modan Mohan Primary School
10	Bahadur Prodhan Para Bfp School	31	Khudiram Pally Pry. School
11	Boltola Harekrishna Kongar Primary School	32	Shankari Ssk, Madhya Sebagram
12	Gedi Para Pry. School	33	Khal Para Pramoda Devi 2 No. Pry. School
13	Gederkura Bfp School	34	Clrc Office (Paschim Mandal) Gomasta Para
14	Karjee Para Ssk	35	Satish Lahiri Buniadi Vidyalaya
15	Banijerhat Board School	36	Haridasi Icdis Center
16	Kathal Dangi Ssk	37	Sarkar Para Anatabala Primary School
17	Banijerhat Uchcha Vidyalaya	38	Nauwa Para Purba Kumarpura Pry. School
18	Talma 2 No. R.R. Primary School	39	Roy Para Sishu Shikha Kendra
19	Lahiri Para Bfp School	40	Paschim Kumarpura Msk
20	Dangapara (Barua Para) Ssk	41	Ananda Nagar Primary School
21	Jahuri Board School	42	Holy Child School

Contd....

Polling Station Level Election Results

Polling Station-wise Votes Secured by Overall Top Five Parties in Jalpaiguri Assembly in Assembly Election (AE) under Jalpaiguri Parliamentary Constituency in West Bengal (2016)

Number of Polling Station	Winner - Sukhbilas Barma (INC)	Runner-up - Dharttimohan Roy (AITC)	3rd - Tapan Roy (BJP)	4th - Haribhakta Sardar (SUCI)	5th - Ganesh Mandal (BSP)	NOTA	Other	Total Votes Secured
36	388	333	42	10	17	19	0	809
37	460	502	104	4	20	18	0	1108
38	480	402	32	15	17	21	0	967
39	455	526	102	13	15	16	0	1127
40	212	356	35	6	2	5	0	616
41	402	474	96	17	8	26	0	1023
42	395	371	48	7	0	8	0	829
43	424	450	64	11	10	13	0	972
44	189	255	40	3	6	9	0	502
45	450	421	63	10	3	27	0	974
46	305	273	49	6	13	8	0	654
47	250	274	24	6	3	14	0	571
48	291	308	58	11	4	4	0	676
49	434	378	45	6	4	17	0	884
50	420	246	32	10	3	6	0	717
51	382	238	36	3	3	12	0	674
52	468	178	42	5	8	9	0	710
53	343	218	37	7	1	8	0	614
54	367	171	47	5	0	16	0	606
55	342	260	34	3	5	11	0	655
56	502	260	56	2	4	13	0	837
57	458	342	43	5	5	20	0	873
58	382	302	33	5	3	12	0	737
59	394	317	61	11	14	10	0	807
60	148	124	29	5	1	3	0	310
61	298	207	37	3	3	21	0	569
62	351	256	26	6	10	12	0	661
63	188	138	23	5	1	5	0	360
64	486	295	56	5	8	25	0	875
65	224	294	45	11	1	22	0	597
66	190	139	20	4	3	10	0	366
67	337	386	44	7	14	14	0	802
68	242	253	26	4	2	8	0	535
69	262	251	28	10	2	11	0	564
70	211	314	22	11	6	30	0	594

Contd....

Polling Station Level Election Results

Winner, Runner-up and 3rd Party Position & Winning Margin According to Polling Stations in Jalpaiguri Assembly in Assembly Election (AE) under Jalpaiguri Parliamentary Constituency in West Bengal (2016)

Polling Station Number	Winner Party	Winner Votes (%)	Runner-up Party	Runner-up Votes (%)	Winning Margin Votes (%)	Third Party	Third Party Votes (%)	Other Votes (%)
75	AITC	349 (53.45)	INC	196 (30.02)	153 (23.43)	BJP	88 (13.48)	20 (3.06)
76	AITC	323 (53.65)	INC	141 (23.42)	182 (30.23)	BJP	105 (17.44)	33 (5.48)
77	AITC	209 (49.18)	INC	147 (34.59)	62 (14.59)	BJP	56 (13.18)	13 (3.06)
78	INC	238 (45.51)	AITC	232 (44.36)	6 (1.15)	BJP	35 (6.69)	18 (3.44)
79	INC	320 (44.26)	AITC	303 (41.91)	17 (2.35)	BJP	65 (8.99)	35 (4.84)
80	AITC	430 (51.74)	INC	302 (36.34)	128 (15.4)	BJP	74 (8.9)	25 (3.01)
81	AITC	478 (57.87)	INC	270 (32.69)	208 (25.18)	BJP	58 (7.02)	20 (2.42)
82	INC	258 (45.03)	AITC	243 (42.41)	15 (2.62)	BJP	49 (8.55)	23 (4.01)
83	INC	283 (44.85)	AITC	274 (43.42)	9 (1.43)	BJP	46 (7.29)	28 (4.44)
84	AITC	312 (47.2)	INC	288 (43.57)	24 (3.63)	BJP	35 (5.3)	26 (3.93)
85	AITC	266 (49.81)	INC	204 (38.2)	62 (11.61)	BJP	37 (6.93)	27 (5.06)
86	AITC	331 (44.67)	INC	299 (40.35)	32 (4.32)	BJP	72 (9.72)	39 (5.26)
87	AITC	471 (51.76)	INC	338 (37.14)	133 (14.62)	BJP	61 (6.7)	40 (4.4)
88	INC	530 (50.14)	AITC	362 (34.25)	168 (15.89)	BJP	116 (10.97)	49 (4.64)
89	AITC	292 (44.44)	INC	270 (41.1)	22 (3.34)	BJP	54 (8.22)	41 (6.24)
90	AITC	306 (46.22)	INC	267 (40.33)	39 (5.89)	BJP	51 (7.7)	38 (5.74)
91	INC	429 (52.7)	AITC	305 (37.47)	124 (15.23)	BJP	55 (6.76)	25 (3.07)
92	INC	388 (53.15)	AITC	285 (39.04)	103 (14.11)	BJP	34 (4.66)	23 (3.15)
93	INC	259 (47.87)	AITC	231 (42.7)	28 (5.17)	BJP	31 (5.73)	20 (3.7)
94	INC	424 (48.62)	AITC	345 (39.56)	79 (9.06)	BJP	72 (8.26)	31 (3.56)
95	AITC	235 (45.63)	INC	208 (40.39)	27 (5.24)	BJP	56 (10.87)	16 (3.11)
96	INC	224 (37.65)	AITC	209 (35.13)	15 (2.52)	BJP	138 (23.19)	24 (4.03)
97	INC	354 (42.24)	AITC	335 (39.98)	19 (2.26)	BJP	113 (13.48)	36 (4.3)
98	INC	303 (53.06)	AITC	202 (35.38)	101 (17.68)	BJP	44 (7.71)	22 (3.85)
99	AITC	341 (47.3)	INC	294 (40.78)	47 (6.52)	BJP	44 (6.1)	42 (5.83)
100	INC	341 (48.3)	AITC	282 (39.94)	59 (8.36)	BJP	50 (7.08)	33 (4.67)
101	INC	292 (50.69)	AITC	248 (43.06)	44 (7.63)	BJP	20 (3.47)	16 (2.78)
102	AITC	170 (44.97)	INC	158 (41.8)	12 (3.17)	BJP	34 (8.99)	16 (4.23)
103	AITC	230 (45.36)	INC	223 (43.98)	7 (1.38)	BJP	39 (7.69)	15 (2.96)
104	AITC	451 (51.78)	INC	302 (34.67)	149 (17.11)	BJP	77 (8.84)	41 (4.71)
105	AITC	322 (46.07)	INC	294 (42.06)	28 (4.01)	BJP	51 (7.3)	32 (4.58)
106	AITC	289 (50.26)	INC	223 (38.78)	66 (11.48)	BJP	41 (7.13)	22 (3.83)
107	AITC	228 (48)	INC	198 (41.68)	30 (6.32)	BJP	34 (7.16)	15 (3.16)
108	INC	178 (49.04)	AITC	146 (40.22)	32 (8.82)	BJP	23 (6.34)	16 (4.41)
109	INC	459 (46.84)	AITC	390 (39.8)	69 (7.04)	BJP	81 (8.27)	50 (5.1)
110	INC	345 (45.16)	AITC	286 (37.43)	59 (7.73)	BJP	68 (8.9)	65 (8.51)
111	INC	356 (46.41)	AITC	334 (43.55)	22 (2.86)	BJP	33 (4.3)	44 (5.74)

Contd....

Socio-Economic Amenities - Rural

Access to Education Facilities

Particulars	Number of Villages (% of Population)				
	Available	Not Available	If Not Available (Distance of Nearest Facility)		
			A	B	C
Govt. Primary School	23 (100)	2 (0)	0 (0)	0 (0)	0 (0)
Private Primary School	2 (25)	23 (75)	0 (0)	0 (0)	0 (0)
Govt. Middle School	12 (92)	13 (8)	7 (5)	2 (0)	0 (0)
Private Middle School	0 (0)	25 (100)	0 (0)	0 (0)	0 (0)
Govt. Secondary School	9 (86)	16 (14)	8 (6)	4 (4)	1 (2)
Private Secondary School	0 (0)	25 (100)	0 (0)	0 (0)	0 (0)
Govt. Senior Secondary School	6 (50)	19 (50)	8 (6)	3 (3)	2 (3)
Private Senior Secondary School	0 (0)	25 (100)	0 (0)	0 (0)	0 (0)
Govt. Arts and Science Degree College	0 (0)	25 (100)	0 (0)	2 (8)	22 (86)
Private Arts and Science Degree College	0 (0)	25 (100)	0 (0)	0 (0)	0 (0)
Govt. Engineering College	1 (21)	24 (79)	0 (0)	1 (0)	21 (71)
Private Engineering College	0 (0)	25 (100)	0 (0)	0 (0)	0 (0)
Govt. Medicine College	0 (0)	25 (100)	0 (0)	0 (0)	23 (92)
Private Medicine College	0 (0)	25 (100)	0 (0)	0 (0)	0 (0)
Govt. Management Institute	0 (0)	25 (100)	0 (0)	0 (0)	12 (50)
Private Management Institute	0 (0)	25 (100)	0 (0)	0 (0)	10 (33)
Govt. Polytechnic	0 (0)	25 (100)	0 (0)	2 (23)	22 (71)
Private Polytechnic	0 (0)	25 (100)	0 (0)	0 (0)	0 (0)
Govt. Vocational Training School/ITI	2 (6)	23 (94)	0 (0)	4 (38)	15 (47)
Private Vocational Training School/ITI	0 (0)	25 (100)	0 (0)	0 (0)	0 (0)
Govt. Non Formal Training Centre	9 (50)	16 (50)	0 (0)	1 (21)	4 (16)
Private Non Formal Training Centre	0 (0)	25 (100)	0 (0)	0 (0)	1 (1)
Govt. School For Disabled	1 (1)	24 (99)	0 (0)	1 (0)	9 (28)
Private School For Disabled	1 (1)	24 (99)	0 (0)	2 (11)	7 (50)
Government Others	0 (0)	25 (100)	0 (0)	0 (0)	0 (0)
Private Others	0 (0)	25 (100)	0 (0)	0 (0)	0 (0)

Note : Distance A : Less than 5 km; B : Between 5-10 km; C : 10+ km.; Source : Data Analysis is based on 2011 Census.

DISCLAIMER

The Terms of Use and Disclaimer of Datanet India Private Limited (hereinafter referred to as "Datanet") for use of this analysis report of **Jalpaiguri Assembly Constituency (Jalpaiguri Vidhan Sabha)** :-

1. **Assembly Factbook™** is a Registered Trade Mark owned by Datanet.
2. All the maps are sketched and graphical representation only and have not been drawn to the scale and also not to represent the actual geographical area or boundary of the unit.
3. The data for the aforesaid analysis is based on authentic sources and has been culled from the various publications of Census, CSO and NSSO for district and block level data, various central and state government departments, Central & State Elections Commissions and the concerned Returning Officers' releases, Electoral Rolls, Election results and allied publications, internal assessment, surveys, estimates and analysis. Therefore, certain adjustment of data at micro level may have been done to arrive closer to the macro data.
4. Data have been provided on an "As Is" and "As AVAILABLE" basis
5. The colours shown in the maps or diagram and charts of a particular party, alliance or AC are indicative and do not represent them.
6. This publication which includes maps, sheets, graphs and data would be the property under copyright of Datanet only. The user may use these for its internal study, analysis and research purposes. It's public display, re-selling or any commercial uses by the user are not allowed.
7. Datanet has taken due care and caution in compilation and processing of data and allied information, but does not guarantee the accuracy, adequacy or completeness of any information/analysis and will be not responsible for any errors or omissions or for the results obtained from the use of such information/analysis.
8. All the contents for the publication have been culled from various authentic sources and Datanet reasonably believes such sources to be reliable, but does not make any representations, express or implied as to the accuracy or fitness of use of such information. The information or contents of the information/analysis do not constitute advice and should not be relied upon in making (or refraining from making) any decision. Any reliance placed upon the information provided by Datanet is the sole responsibility and strictly at the user's risk.
9. In no event will Datanet be liable for any damages (including, without limitation, damages for loss of business projects, or loss of profits) arising in contract, tort or otherwise from the use of or inability to use any of its contents, or from any action taken (or refrained from being taken) as a result of using the analysis or any of its contents. Datanet its directors, owners, editors, officials, employees, distributor and agents or any associate will not be liable for any errors in the information contained or any consequences arising from the use of the contents of the provided information/analysis.
10. If any provision of these terms and conditions is held invalid or illegal or unenforceable for any reason by any court of competent jurisdiction, such provision shall be severed and the remainder of provisions of the terms and conditions shall continue in full force and effect as if the Term of Use had been executed with the invalid, illegal or unenforceable provision eliminated.
11. If there are any discrepancies in the information provided, please bring it to attention of Datanet for suitable rectification measures.

Buy Online This Complete Book At
Datanet India eBooks Store

www.indiastatpublications.com

or go directly at

[http://www.indiastatpublications.com/
Assembly_factbook/West_Bengal/Jalpaiguri/ Jalpaiguri](http://www.indiastatpublications.com/Assembly_factbook/West_Bengal/Jalpaiguri/Jalpaiguri)

 **india**stat**elections**

ISBN : 978-93-6293-679-3

