



West Bengal

Assembly Factbook™

Mal Assembly Constituency



Key Electoral Data of Mal
Assembly Constituency (Vidhan Sabha)

West Bengal
Assembly FactbookTM
Mal Assembly Constituency



Mal Vidhan Sabha

Editor & Director

Dr. R.K. Thukral

Research Editor

Dr. Shafeeq Rahman

Compiled, Researched and Published by Datanet India Pvt. Ltd.

D-100, 1st Floor,

Okhla Industrial Area, Phase-I,
New Delhi- 110020.

Ph.: 91-11- 43580781-84

Email : support@indiastatpublications.com

Website : www.indiastatelections.com

Online Book Store :

www.indiastatpublications.com

Report No. : AFB/WB-020-0123

ISBN : 978-93-5293-730-1

First Edition : January, 2018

Sixth Updated Edition : January, 2023

Price : Rs. 11500/-

US\$ 310

© Datanet India Pvt. Ltd.

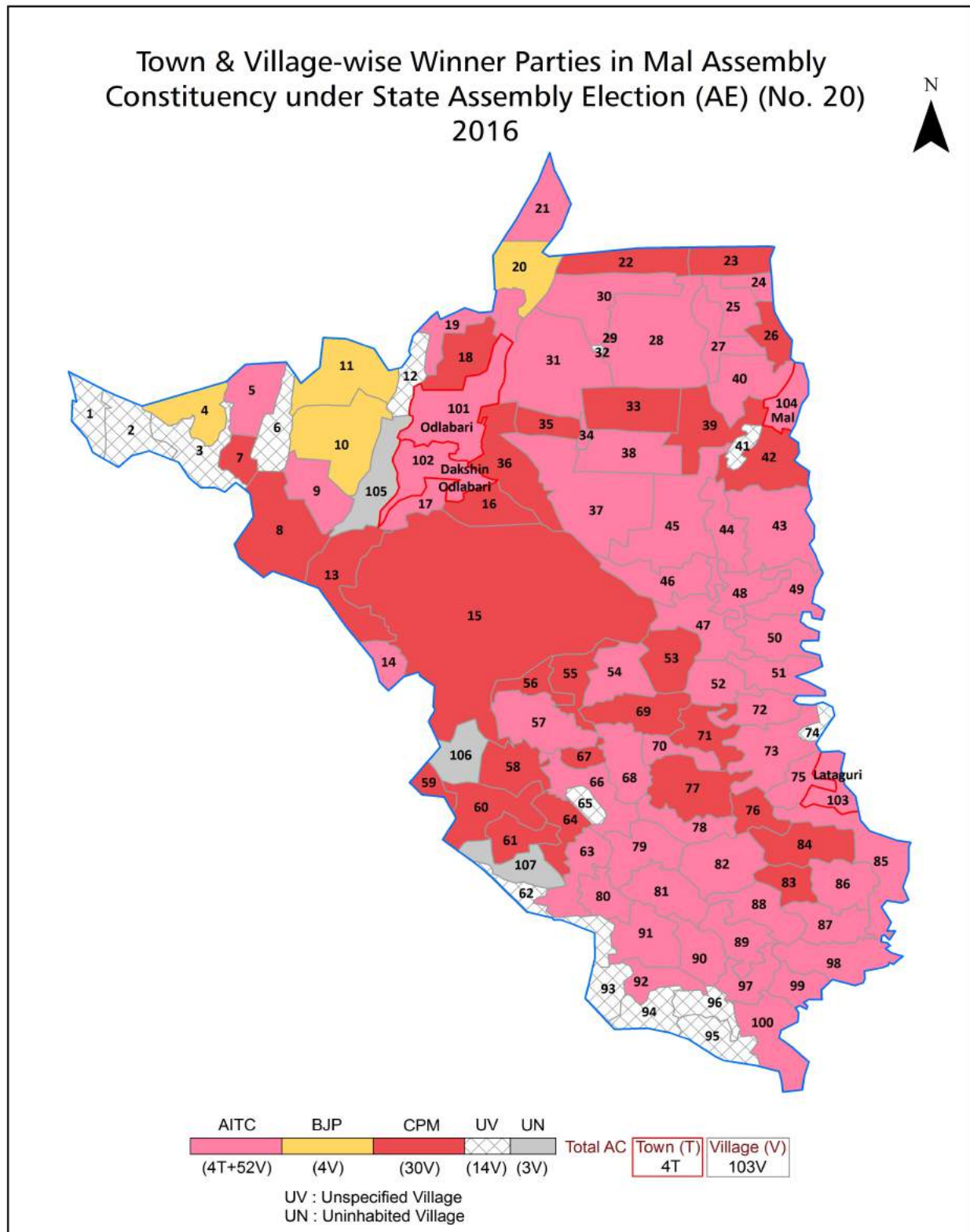
All rights reserved. No part of this book may be reproduced, stored in a retrieval system or transmitted in any form or by any means, mechanical photocopying, photographing, scanning, recording or otherwise without the prior written permission of the publisher. Please refer to Disclaimer at page no. 172 for the use of this publication.

Printed in India

Contents

No.	Particulars	Page No.
	Introduction	
1	Assembly Constituency - (Vidhan Sabha) at a Glance Features of Assembly as per Delimitation Commission of India (2008)	1-2
	Location and Political Maps	
2	Location Map Boundaries of Assembly Constituency - (Vidhan Sabha) in District Boundaries of Assembly Constituency under Parliamentary Constituency - (Lok Sabha) Town & Village-wise Winner Parties- 2021, 2019, 2016, 2014, 2011 and 2009	3-10
	Administrative Setup (2011)	
3	District Sub-district Towns Villages Inhabited Villages Uninhabited Villages Village Panchayat Intermediate Panchayat	11-17
	Demographics (2011)	
4	Population Households Rural/Urban Population Towns and Villages by Population Size Sex Ratio (Total & 0-6 Years) Religious Population Social Population Literacy Rate	18-19
	Electoral Features	
5	Important Dates of Last Elections Held Electors by Gender Service Electors Voters Voters Turnout Polling Stations & Average Number of Electors per Polling Station Electors by Age Group Present Elected Representatives	20-25
	Historical Summary Election Results	
6	Vote Share of Major Parties Winning Margin (Number & Percentage) Polarity of Parties Summary Result of Assembly Segment of Parliamentary Elections 2019, 2014, 2009, 2004 and 1999 Summary Result of Assembly Elections 2021, 2016, 2011, 2006, 2001, 1996, 1991, 1987, 1982, 1977, 1972, 1971, 1969, 1967, 1962 and 1957	26-50
	Polling Station Level Election Results	
7	Name and Number of Polling Station 2021, 2019, 2016, 2014, 2011 and 2009 Polling Station-wise Electors, Voters & Voters Turnout 2021, 2019, 2016, 2014, 2011 and 2009 Polling Station wise Elections Results 2021, 2019, 2016, 2014, 2011 and 2009	51-153
	Share of Assembly Constituency	
8	Share of Assembly Constituency - (Vidhan Sabha) in State, District and Parliamentary Constituency - (Lok Sabha)	154
	Socio-Economic Amenities (2011)	
9	Access to Administrative Units Agricultural, Manufacturing and Industrial Commodities Demographic Indicators Education Health & Manpower Drinking Water Supply Sanitation Entertainment and Recreations Infrastructure Power Food Allocation Distribution and Marketing of Agriculture Commodities Infrastructure Transport and Road Infrastructure Communication Banking and Financial Services Land Use Irrigation Source	156-169
10	Abbreviation & Sources	170-171
11	Disclaimer	172

Location & Political Map



Administrative Setup

List of Village Panchayat & Intermediate Panchayat (Block) Name - 2011

Village Name	Village Panchayat Name	Intermediate Panchayat Name
Adabari	Moulani	Mal
Anandapur	Rajadanga	Mal
Anandapur Tea Garden	Rajadanga	Mal
Apalchand	Changmari	Mal
Apalchand Forest	Rajadanga	Mal
Bagrakot Tea Garden	Bagrakot	Mal
Bainguri Tea Garden	Bagrakot	Mal
Bara Gharia	Rajadanga	Mal
Basusuba	Chapadanga	Mal
Betbari Tea Garden	Damdim	Mal
Bidurerdanga	Moulani	Mal
Chak Maulani	Moulani	Mal
Chapadanga	Chapadanga	Mal
Chengmari Dangapara	Changmari	Mal
Chengmarihat	Changmari	Mal
Chikanmati	Jkranti	Mal
Dakshin Chak Maulani	Moulani	Mal
Dakshin Chengmari	Chapadanga	Mal
Dakshin Hanskhali	Rajadanga	Mal
Dakshin Kantadighi Kumarpara	Kumlai	Mal
Dakshin Khalpara	Jkranti	Mal
Dakshin Majhgram	Jkranti	Mal
Dakshin Matiali	Moulani	Mal
Dakshin Saripakuri	Chapadanga	Mal
Dalingkote Tea Garden	Rangamati	Mal
Damdim Tea Garden	Damdim	Mal
Damdimhat	Damdim	Mal
Demkajhora	Tesimala	Mal
Dhalabari	Rajadanga	Mal

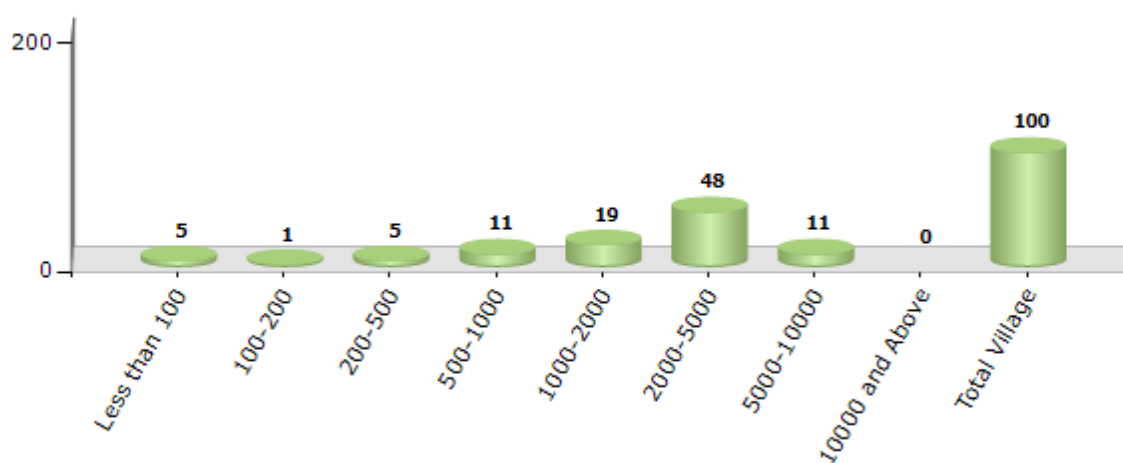
Contd....

Demographics

Number of Villages by Population Size - 2011

Less than 100	100-200	200-500	500-1000	1000-2000	2000-5000	5000-10000	10000 and Above	Total Village
5	1	5	11	19	48	11	0	100

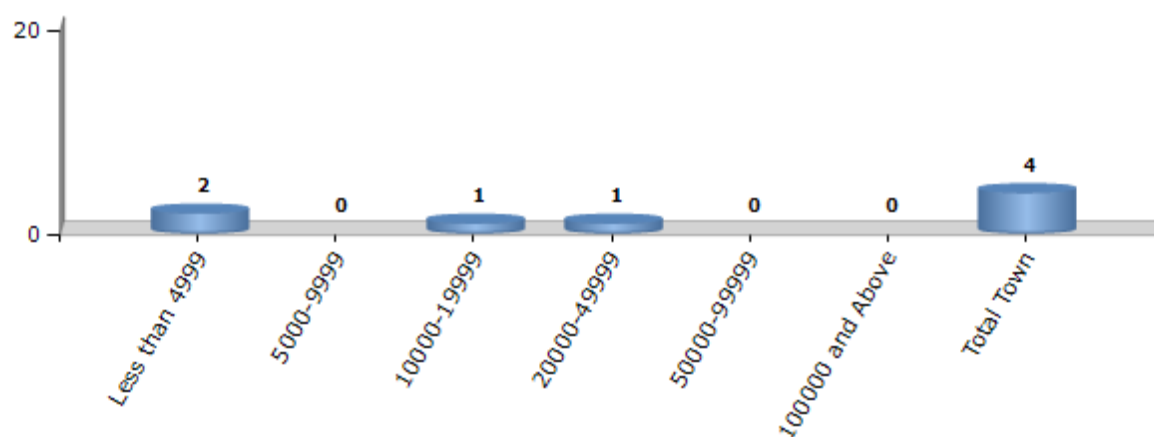
Number of Villages by Population Size - 2011



Number of Towns by Population Size - 2011

Less than 4999	5000-9999	10000-19999	20000-49999	50000-99999	100000 and Above	Total Town
2	0	1	1	0	0	4

Number of Towns by Population Size - 2011



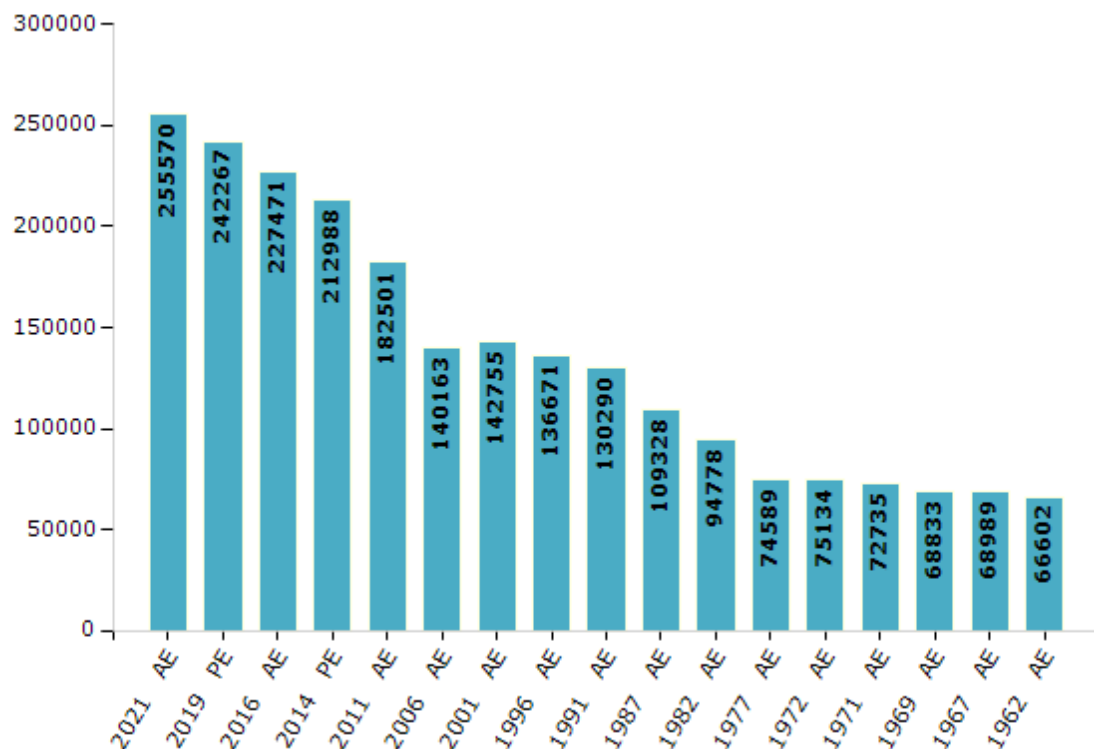
Electoral Features

Electors by Male & Female

Year	Male	Female	Others	Total
2021 AE	128195	127375	0	255570
2019 PE	122190	120072	5	242267
2016 AE	116014	111457	0	227471
2014 PE	110201	102787	0	212988
2011 AE	95538	86963	0	182501
2009 PE	-	-	-	-
2006 AE	72609	67554	-	140163
2004 PE	-	-	-	-
2001 AE	73575	69180	-	142755
1999 PE	-	-	-	-
1996 AE	69970	66701	-	136671

Year	Male	Female	Others	Total
1991 AE	68364	61926	-	130290
1987 AE	58438	50890	-	109328
1982 AE	50615	44163	-	94778
1977 AE	40656	33933	-	74589
1972 AE	42523	32611	-	75134
1971 AE	40122	32613	-	72735
1969 AE	41301	27532	-	68833
1967 AE	-	-	-	68989
1962 AE	-	-	-	66602
1957 AE	-	-	-	-
1952 AE	-	-	-	-

Number of Electors



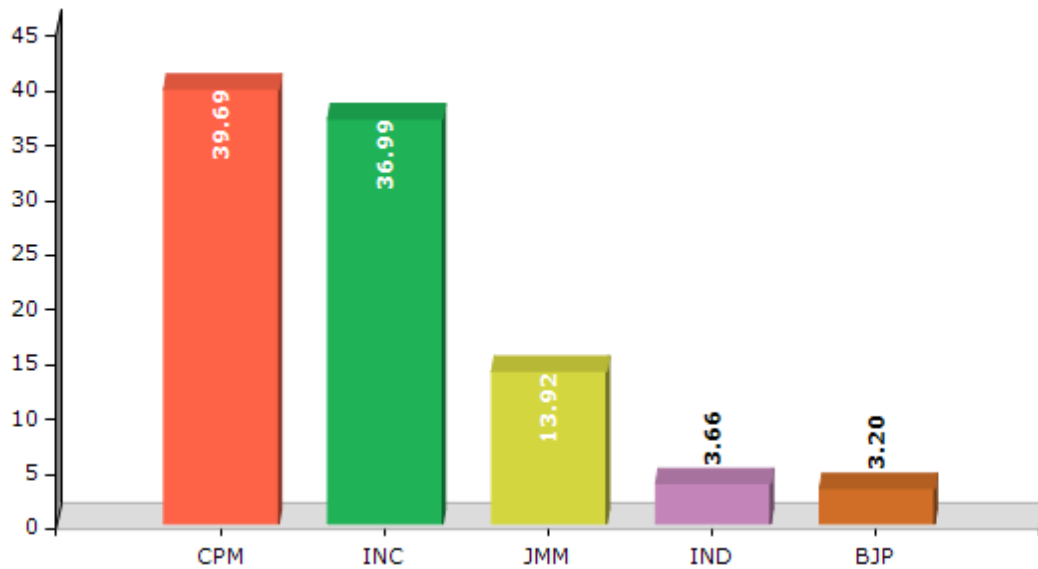
Note : AE : Assembly Election, PE : Assembly Segment of Parliamentary Election

Historical Summary Election Results

Summary Result of Assembly Election - 2011

Candidate Name	Party	Votes	Votes %
Bulu Chik Baraik	CPM	62037	39.69
Hiraman Oraon	INC	57821	36.99
Ganga Beck	JMM	21756	13.92
Shibani Oraon	IND	5724	3.66
Baliram Ekka	BJP	5006	3.2
Anjali Malo	BSP	3976	2.54

Votes Percentage of Top Parties - 2011



Polling Station Level Election Results

Number and Name of Polling Stations (PS) (2016)

Number of Polling Stations	Name of Polling Stations	Number of Polling Stations	Name of Polling Stations
1	Ellenbari T.G. Pry. School (1St Room)	21	Patibari T.G. Pry. School (Room - 1)
2	Ellenbari T.G. Pry. School (2Nd Room)	22	Patibari T.G. Pry. School (Room - 2)
3	Washabari T.G. Pry. School (Room - 1)	23	Saogaon B.F.P. School
4	Washabari T.G. Pry. School (Room - 2)	24	Sonali T.G. Pry. School
5	Washabari Old Bazar Line IcDs Centre	25	Gajaldoba High School (Room - 1)
6	Manaline S.S.K. Centre	26	Gajaldoba High School (Room - 2)
7	Kalagaity T.G. Pry. School	27	Gajaldoba Community Hall
7A	Kalagaity T.G. Pry. School	28	Paschim Premganj Bfp School
8	B.D.R. Busty S.S.K. Centre (Room 1)	29	Gajaldoba C.S. Adibashi Pry. School
9	B.D.R. Busty S.S.K. Centre (New Building)	30	Targhera Pry. School (New Building)
10	Daraline IcDs Centre	31	Purba Damdim Rabindra Bidyapith
11	Charch Line IcDs Centre	32	Oodlabari T.G. Pry. School(Room - 2)
12	Bagrakote T.G. Pry. School (Southern)	33	Oodlabari T.G. Labour Club House
13	Chanda Colony Pry. School	34	Nabajagaran Msk , South Oodlabari(Room-1)
14	Bagrakote T.G. Pry. School (Northern)	35	Nabajagaran Msk Centre , South Oodlabari(Room-2)
15	Npgel Building, Bagrakote	36	Bharat Sebashram S.P. Pry.School(New Building)
16	Leesh River T.G. Pry. School(Eastern)	37	Teesta Barrage Township Recreation Club
17	Leesh River T.G. Pry. School(Western)	38	Teesta Barrage Sub-Div.-V (Office Room) Township, Oodlabari
18	Barkona Line Pry. School	39	Bidhan Bidyapith (Room - 1)
19	Leesh River Pry. School (Hope Division)	40	Purba Damdim Rabindra Bidyapith, Oodlabari
20	Asha Club (Hope Division)	41	Bidhan Bidyapith (Room - 2)

Contd....

Polling Station Level Election Results

Polling Station-wise Votes Secured by Overall Top Five Parties in Mal Assembly in Assembly Election (AE) under Jalpaiguri Parliamentary Constituency in West Bengal (2016)

Number of Polling Station	Winner - Bulu Chik Baraik (AITC)	Runner-up - Augustus Kerketta (CPM)	3rd - Mahesh Bage (BJP)	4th - Anjali Malo (BSP)	5th - Jyotish Minj (SUCI)	NOTA	Other	Total Votes Secured
35	464	435	127	26	11	16	0	1079
36	445	316	209	29	15	29	0	1043
37	475	292	114	13	7	12	0	913
38	271	212	105	9	8	15	0	620
39	331	282	70	0	4	11	0	698
40	375	303	178	19	16	20	0	911
41	251	304	144	12	9	10	0	730
42	466	205	115	12	6	11	0	815
43	235	126	124	10	3	6	0	504
44	328	322	104	12	11	16	0	793
45	295	179	257	15	8	11	0	765
46	354	536	106	26	18	23	0	1063
47	382	370	156	19	14	26	0	967
48	147	129	196	24	11	27	0	534
49	113	280	85	30	8	19	0	535
50	266	215	193	15	8	8	0	705
51	282	124	290	31	10	12	0	749
52	207	8	410	6	10	10	0	651
53	209	13	248	4	4	7	0	485
54	283	5	193	20	6	15	0	522
55	435	14	192	24	17	37	0	719
56	462	141	108	33	14	37	0	795
57	275	347	44	21	8	26	0	721
58	394	459	125	12	15	28	0	1033
59	411	317	129	12	7	32	0	908
60	292	302	81	18	18	15	0	726
61	366	301	113	37	25	47	0	889
62	158	296	118	16	16	13	0	617
63	272	248	112	35	12	22	0	701
64	301	52	84	18	14	21	0	490
65	338	125	205	28	20	35	0	751
66	287	265	86	50	22	28	0	738
67	359	141	64	31	7	15	0	617
68	384	138	131	39	15	19	0	726
69	282	445	71	38	20	57	0	913

Contd....

Polling Station Level Election Results

Winner, Runner-up and 3rd Party Position & Winning Margin According to Polling Stations in Mal Assembly in Assembly Election (AE) under Jalpaiguri Parliamentary Constituency in West Bengal (2016)

Polling Station Number	Winner Party	Winner Votes (%)	Runner-up Party	Runner-up Votes (%)	Winning Margin Votes (%)	Third Party	Third Party Votes (%)	Other Votes (%)
74	CPM	383 (50.46)	AITC	290 (38.21)	93 (12.25)	BJP	30 (3.95)	56 (7.38)
75	CPM	768 (84.67)	AITC	77 (8.49)	691 (76.18)	BSP	25 (2.76)	37 (4.08)
76	CPM	672 (84)	AITC	60 (7.5)	612 (76.5)	BJP	31 (3.88)	37 (4.63)
77	CPM	417 (45.13)	AITC	345 (37.34)	72 (7.79)	BJP	126 (13.64)	36 (3.9)
78	CPM	160 (44.94)	BJP	149 (41.85)	11 (3.09)	AITC	35 (9.83)	12 (3.37)
79	CPM	294 (35.9)	BJP	204 (24.91)	90 (10.99)	AITC	194 (23.69)	127 (15.51)
80	AITC	397 (49.44)	CPM	173 (21.54)	224 (27.9)	BJP	159 (19.8)	74 (9.22)
81	AITC	310 (66.52)	CPM	99 (21.24)	211 (45.28)	BJP	36 (7.73)	21 (4.51)
82	AITC	486 (64.29)	CPM	166 (21.96)	320 (42.33)	BJP	70 (9.26)	34 (4.5)
83	CPM	326 (51.26)	AITC	246 (38.68)	80 (12.58)	BJP	36 (5.66)	28 (4.4)
84	AITC	421 (48.39)	CPM	330 (37.93)	91 (10.46)	BJP	46 (5.29)	73 (8.39)
85	CPM	477 (46.58)	BJP	307 (29.98)	170 (16.6)	AITC	131 (12.79)	109 (10.64)
86	AITC	345 (43.23)	BJP	252 (31.58)	93 (11.65)	CPM	148 (18.55)	53 (6.64)
87	CPM	258 (35.34)	BJP	255 (34.93)	3 (0.41)	AITC	138 (18.9)	79 (10.82)
88	CPM	239 (40.1)	AITC	195 (32.72)	44 (7.38)	BJP	133 (22.32)	29 (4.87)
89	CPM	208 (34.84)	AITC	191 (31.99)	17 (2.85)	BJP	174 (29.15)	24 (4.02)
90	AITC	364 (64.77)	BJP	87 (15.48)	277 (49.29)	CPM	66 (11.74)	45 (8.01)
91	AITC	237 (36.8)	BJP	217 (33.7)	20 (3.1)	CPM	150 (23.29)	40 (6.21)
92	AITC	426 (54.2)	CPM	173 (22.01)	253 (32.19)	BJP	159 (20.23)	28 (3.56)
93	CPM	417 (55.53)	AITC	219 (29.16)	198 (26.37)	BJP	72 (9.59)	43 (5.73)
94	AITC	295 (50.43)	CPM	207 (35.38)	88 (15.05)	BJP	58 (9.91)	25 (4.27)
95	AITC	288 (42.23)	CPM	196 (28.74)	92 (13.49)	BJP	140 (20.53)	58 (8.5)
96	AITC	185 (34.13)	CPM	170 (31.37)	15 (2.76)	BJP	136 (25.09)	51 (9.41)
97	CPM	556 (50.59)	AITC	355 (32.3)	201 (18.29)	BJP	60 (5.46)	128 (11.65)
98	AITC	416 (42.19)	CPM	373 (37.83)	43 (4.36)	BJP	113 (11.46)	84 (8.52)
99	AITC	241 (58.64)	CPM	106 (25.79)	135 (32.85)	BJP	40 (9.73)	24 (5.84)
100	AITC	289 (45.66)	CPM	201 (31.75)	88 (13.91)	BJP	94 (14.85)	49 (7.74)
101	AITC	476 (46.76)	CPM	340 (33.4)	136 (13.36)	BJP	161 (15.82)	41 (4.03)
102	BJP	288 (39.24)	AITC	239 (32.56)	49 (6.68)	CPM	150 (20.44)	57 (7.77)
103	AITC	321 (52.45)	BJP	146 (23.86)	175 (28.59)	CPM	89 (14.54)	56 (9.15)
104	AITC	391 (54.69)	BJP	203 (28.39)	188 (26.3)	CPM	101 (14.13)	20 (2.8)
105	CPM	326 (41.01)	AITC	300 (37.74)	26 (3.27)	BJP	115 (14.47)	54 (6.79)
106	AITC	450 (61.39)	BJP	147 (20.05)	303 (41.34)	CPM	60 (8.19)	76 (10.37)
107	AITC	330 (48.53)	CPM	147 (21.62)	183 (26.91)	BJP	122 (17.94)	81 (11.91)
108	AITC	223 (45.79)	CPM	211 (43.33)	12 (2.46)	BJP	40 (8.21)	13 (2.67)
109	AITC	541 (56.65)	BJP	221 (23.14)	320 (33.51)	CPM	154 (16.13)	39 (4.08)
110	AITC	360 (54.63)	CPM	233 (35.36)	127 (19.27)	BJP	43 (6.53)	23 (3.49)

Contd....

Socio-Economic Amenities - Rural

Access to Education Facilities

Particulars	Number of Villages (% of Population)				
	Available	Not Available	If Not Available (Distance of Nearest Facility)		
			A	B	C
Govt. Primary School	93 (100)	7 (0)	0 (0)	0 (0)	0 (0)
Private Primary School	9 (14)	91 (86)	0 (0)	0 (0)	0 (0)
Govt. Middle School	31 (45)	69 (55)	21 (17)	22 (16)	1 (1)
Private Middle School	2 (3)	98 (97)	0 (0)	0 (0)	0 (0)
Govt. Secondary School	20 (29)	80 (71)	22 (20)	19 (19)	11 (3)
Private Secondary School	0 (0)	100 (100)	0 (0)	0 (0)	0 (0)
Govt. Senior Secondary School	10 (16)	90 (84)	14 (16)	29 (27)	14 (6)
Private Senior Secondary School	0 (0)	100 (100)	0 (0)	0 (0)	0 (0)
Govt. Arts and Science Degree College	7 (11)	93 (89)	3 (2)	9 (12)	50 (40)
Private Arts and Science Degree College	0 (0)	100 (100)	0 (0)	0 (0)	0 (0)
Govt. Engineering College	0 (0)	100 (100)	0 (0)	0 (0)	61 (53)
Private Engineering College	0 (0)	100 (100)	0 (0)	0 (0)	0 (0)
Govt. Medicine College	0 (0)	100 (100)	0 (0)	0 (0)	56 (49)
Private Medicine College	0 (0)	100 (100)	0 (0)	1 (1)	0 (0)
Govt. Management Institute	0 (0)	100 (100)	0 (0)	0 (0)	31 (22)
Private Management Institute	0 (0)	100 (100)	0 (0)	0 (0)	25 (25)
Govt. Polytechnic	0 (0)	100 (100)	0 (0)	0 (0)	62 (54)
Private Polytechnic	0 (0)	100 (100)	0 (0)	0 (0)	0 (0)
Govt. Vocational Training School/ITI	0 (0)	100 (100)	0 (0)	0 (0)	49 (40)
Private Vocational Training School/ITI	4 (6)	96 (94)	6 (7)	5 (6)	1 (1)
Govt. Non Formal Training Centre	0 (0)	100 (100)	7 (8)	6 (4)	21 (17)
Private Non Formal Training Centre	6 (9)	94 (91)	0 (0)	0 (0)	0 (0)
Govt. School For Disabled	0 (0)	100 (100)	0 (0)	3 (2)	28 (23)
Private School For Disabled	1 (2)	99 (98)	0 (0)	0 (0)	9 (7)
Government Others	8 (10)	92 (90)	0 (0)	0 (0)	0 (0)
Private Others	0 (0)	100 (100)	0 (0)	0 (0)	0 (0)

Note : Distance A : Less than 5 km; B : Between 5-10 km; C : 10+ km.; Source : Data Analysis is based on 2011 Census.

DISCLAIMER

The Terms of Use and Disclaimer of Datanet India Private Limited (hereinafter referred to as "Datanet") for use of this analysis report of **Mal Assembly Constituency (Mal Vidhan Sabha)** :-

1. **Assembly Factbook™** is a Registered Trade Mark owned by Datanet.
2. All the maps are sketched and graphical representation only and have not been drawn to the scale and also not to represent the actual geographical area or boundary of the unit.
3. The data for the aforesaid analysis is based on authentic sources and has been culled from the various publications of Census, CSO and NSSO for district and block level data, various central and state government departments, Central & State Elections Commissions and the concerned Returning Officers' releases, Electoral Rolls, Election results and allied publications, internal assessment, surveys, estimates and analysis. Therefore, certain adjustment of data at micro level may have been done to arrive closer to the macro data.
4. Data have been provided on an "As Is" and "As AVAILABLE" basis
5. The colours shown in the maps or diagram and charts of a particular party, alliance or AC are indicative and do not represent them.
6. This publication which includes maps, sheets, graphs and data would be the property under copyright of Datanet only. The user may use these for its internal study, analysis and research purposes. It's public display, re-selling or any commercial uses by the user are not allowed.
7. Datanet has taken due care and caution in compilation and processing of data and allied information, but does not guarantee the accuracy, adequacy or completeness of any information/analysis and will be not responsible for any errors or omissions or for the results obtained from the use of such information/analysis.
8. All the contents for the publication have been culled from various authentic sources and Datanet reasonably believes such sources to be reliable, but does not make any representations, express or implied as to the accuracy or fitness of use of such information. The information or contents of the information/analysis do not constitute advice and should not be relied upon in making (or refraining from making) any decision. Any reliance placed upon the information provided by Datanet is the sole responsibility and strictly at the user's risk.
9. In no event will Datanet be liable for any damages (including, without limitation, damages for loss of business projects, or loss of profits) arising in contract, tort or otherwise from the use of or inability to use any of its contents, or from any action taken (or refrained from being taken) as a result of using the analysis or any of its contents. Datanet its directors, owners, editors, officials, employees, distributor and agents or any associate will not be liable for any errors in the information contained or any consequences arising from the use of the contents of the provided information/analysis.
10. If any provision of these terms and conditions is held invalid or illegal or unenforceable for any reason by any court of competent jurisdiction, such provision shall be severed and the remainder of provisions of the terms and conditions shall continue in full force and effect as if the Term of Use had been executed with the invalid, illegal or unenforceable provision eliminated.
11. If there are any discrepancies in the information provided, please bring it to attention of Datanet for suitable rectification measures.

Buy Online This Complete Book At
Datanet India eBooks Store

www.indiastatpublications.com

or go directly at

[http://www.indiastatpublications.com/
Assembly_factbook/West_Bengal/Jalpaiguri/ Mal](http://www.indiastatpublications.com/Assembly_factbook/West_Bengal/Jalpaiguri/Mal)

 **indiastat**elections

ISBN : 978-93-5293-730-1

