



West Bengal

Assembly Factbook™

Mekliganj Assembly Constituency



Key Electoral Data of Mekliganj
Assembly Constituency (Vidhan Sabha)

West Bengal
Assembly FactbookTM
Mekliganj Assembly Constituency



Mekliganj Vidhan Sabha

Editor & Director

Dr. R.K. Thukral

Research Editor

Dr. Shafeeq Rahman

Compiled, Researched and Published by Datanet India Pvt. Ltd.

D-100, 1st Floor,

Okhla Industrial Area, Phase-I,
New Delhi- 110020.

Ph.: 91-11- 43580781-84

Email : support@indiastatpublications.com

Website : www.indiastatelections.com

Online Book Store :

www.indiastatpublications.com

Report No. : AFB/WB-001-0125

ISBN : 978-93-5293-741-7

First Edition : January, 2018

Eighth Updated Edition : January, 2025

Price : Rs. 11500/-

US\$ 310

© Datanet India Pvt. Ltd.

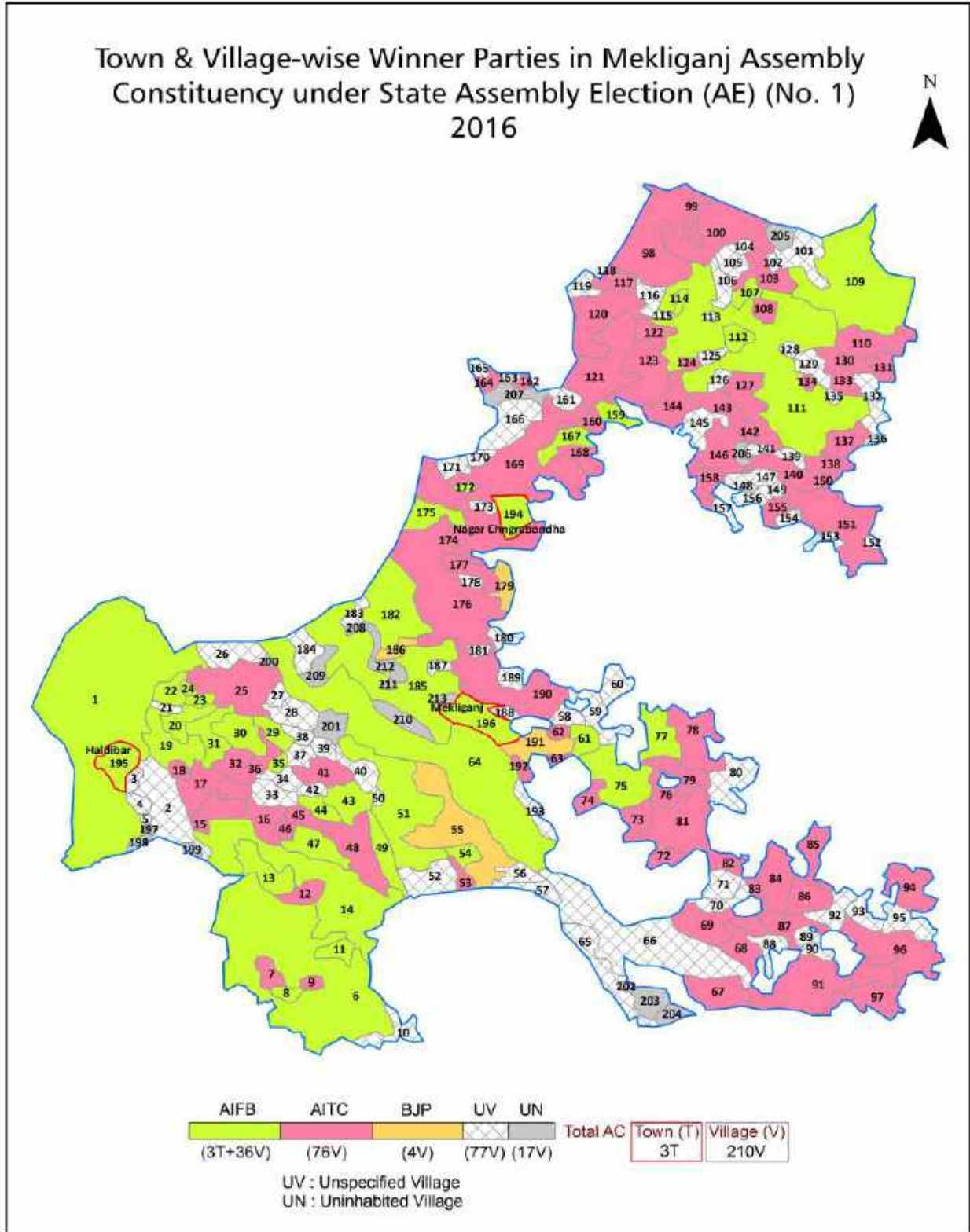
All rights reserved. No part of this book may be reproduced, stored in a retrieval system or transmitted in any form or by any means, mechanical photocopying, photographing, scanning, recording or otherwise without the prior written permission of the publisher. Please refer to Disclaimer at page no. 165 for the use of this publication.

Printed in India

Contents

No.	Particulars	Page No.
	Introduction	
1	Assembly Constituency - (Vidhan Sabha) at a Glance Features of Assembly as per Delimitation Commission of India (2008)	1-2
	Location and Political Maps	
2	Location Map Boundaries of Assembly Constituency - (Vidhan Sabha in District Boundaries of Assembly Constituency under Parliamentary Constituency - (Lok Sabha) Town & Village-wise Winner Parties- 2024, 2021, 2019, 2016, 2014, 2011 and 2009	3-10
	Administrative Setup (2011)	
3	District Sub-district Towns Villages Inhabited Villages Uninhabited Villages Village Panchayat Intermediate Panchayat	11-21
	Demographics (2011)	
4	Population Households Rural/Urban Population Towns and Villages by Population Size Sex Ratio (Total & 0-6 Years) Religious Population Social Population Literacy Rate	22-23
	Electoral Features	
5	Important Dates of Last Elections Held Electors by Gender Service Electors Voters Voters Turnout Polling Stations & Average Number of Electors per Polling Station Electors by Age Group Present Elected Representatives	24-29
	Historical Summary Election Results	
6	Vote Share of Major Parties Winning Margin (Number & Percentage Polarity of Parties Summary Result of Assembly Segment of Parliamentary Elections 2024, 2019, 2014, 2009, 2004 and 1999 Summary Result of Assembly Elections 2021, 2016, 2011, 2006, 2001, 1996, 1991, 1987, 1982, 1977, 1972, 1971, 1969, 1967, 1962, 1957 and 1952	30-55
	Polling Station Level Election Results	
7	Name and Number of Polling Station 2024, 2021, 2019, 2016, 2014, 2011 and 2009 Polling Station-wise Electors, Voters & Voters Turnout 2024, 2021, 2019, 2016, 2014, 2011 and 2009 Polling Station wise Elections Results 2024, 2021, 2019, 2016, 2014, 2011 and 2009	56-146
	Share of Assembly Constituency	
8	Share of Assembly Constituency - (Vidhan Sabha) in State, District and Parliamentary Constituency - (Lok Sabha)	147
	Socio-Economic Amenities (2011)	
9	Access to Administrative Units Agricultural, Manufacturing and Industrial Commodities Demographic Indicators Education Health & Manpower Drinking Water Supply Sanitation Entertainment and Recreations Infrastructure Power Food Allocation Distribution and Marketing of Agriculture Commodities Infrastructure Transport and Road Infrastructure Communication Banking and Financial Services Land Use Irrigation Source	149-162
10	Abbreviation & Sources	163-164
11	Disclaimer	165

Location & Political Map



Administrative Setup

List of Village Panchayat & Intermediate Panchayat (Block) Name- 2011

Village Name	Village Panchayat Name	Intermediate Panchayat Name
Andaran Bajejama	Boxiganj	Haldibari
Andaran Bhotbari	Niztarof	Mekliganj
Andaran Kharkharia	Bagdogra-Fulkadabri	Mekliganj
Andaran Khasbash (P)	Dakshin Bara Haldibari	Haldibari
Andaran Kuchlibari	Kuchlibari	Mekliganj
Andaran Nijtaraf	Bhotbari	Mekliganj
Andaran Panisala	Changrabandha	Mekliganj
Bagdokara	Bagdogra-Fulkadabri	Mekliganj
Bajejama	Hemkumari	Haldibari
Bajejama Khasbas	Boxiganj	Haldibari
Bajejama Kuchlibari	Kuchlibari	Mekliganj
Bakshiganj	Boxiganj	Haldibari
Bakshiganj Andaran Khasbash (P)	Boxiganj	Haldibari
Balapukhari Kharkharia	Kuchlibari	Mekliganj
Banikanta	Uttar Bara Haldibari	Haldibari
Bara Dhulia Khalisa	Uchalpukuri	Mekliganj
Bara Haldibari (P)	Dakshin Bara Haldibari	Haldibari
Bara Kuchlibari	Kuchlibari	Mekliganj
Bara Nijtaraf	Niztarof	Mekliganj
Bara Panisala	Changrabandha	Mekliganj
Bara Thunkinjhar	Jamaldaha	Mekliganj
Basa Mansingumar	Hemkumari	Haldibari
Basa Mansingumar	Per-Mekhliganj	Haldibari
Basarajbala	Boxiganj	Haldibari
Bhogjan	Changrabandha	Mekliganj
Bhogramguri	Jamaldaha	Mekliganj
Bhotbari	Bagdogra-Fulkadabri	Mekliganj
Bibiganj	Boxiganj	Haldibari
Brahmattar Kuchlibari	Kuchlibari	Mekliganj

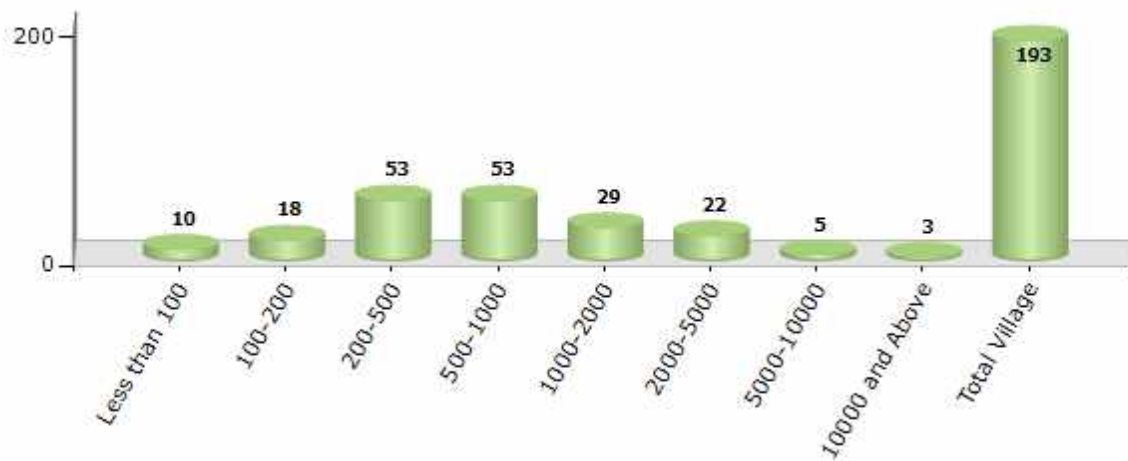
Contd....

Demographics

Number of Villages by Population Size - 2011

Less than 100	100-200	200-500	500-1000	1000-2000	2000-5000	5000-10000	10000 and Above	Total Village
10	18	53	53	29	22	5	3	193

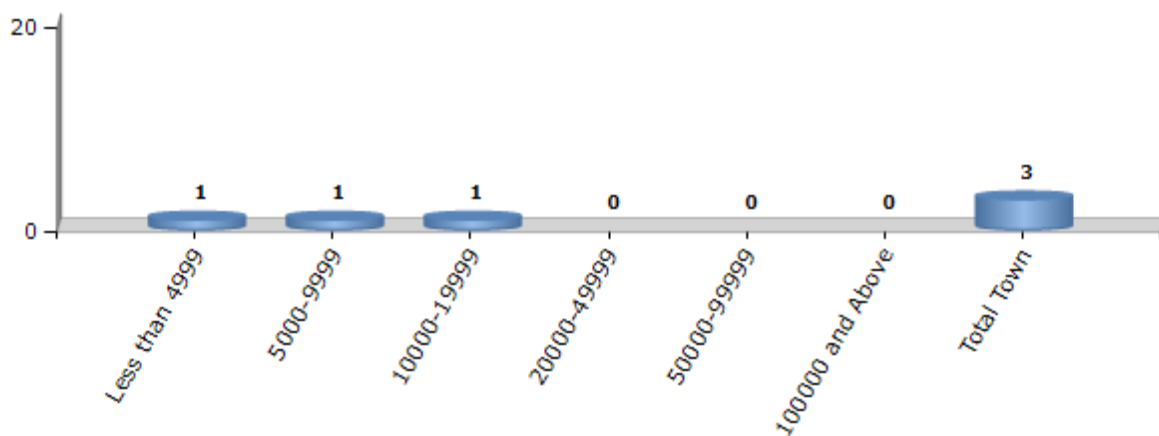
Number of Villages by Population Size - 2011



Number of Towns by Population Size - 2011

Less than 4999	5000-9999	10000-19999	20000-49999	50000-99999	100000 and Above	Total Town
1	1	1	0	0	0	3

Number of Towns by Population Size - 2011

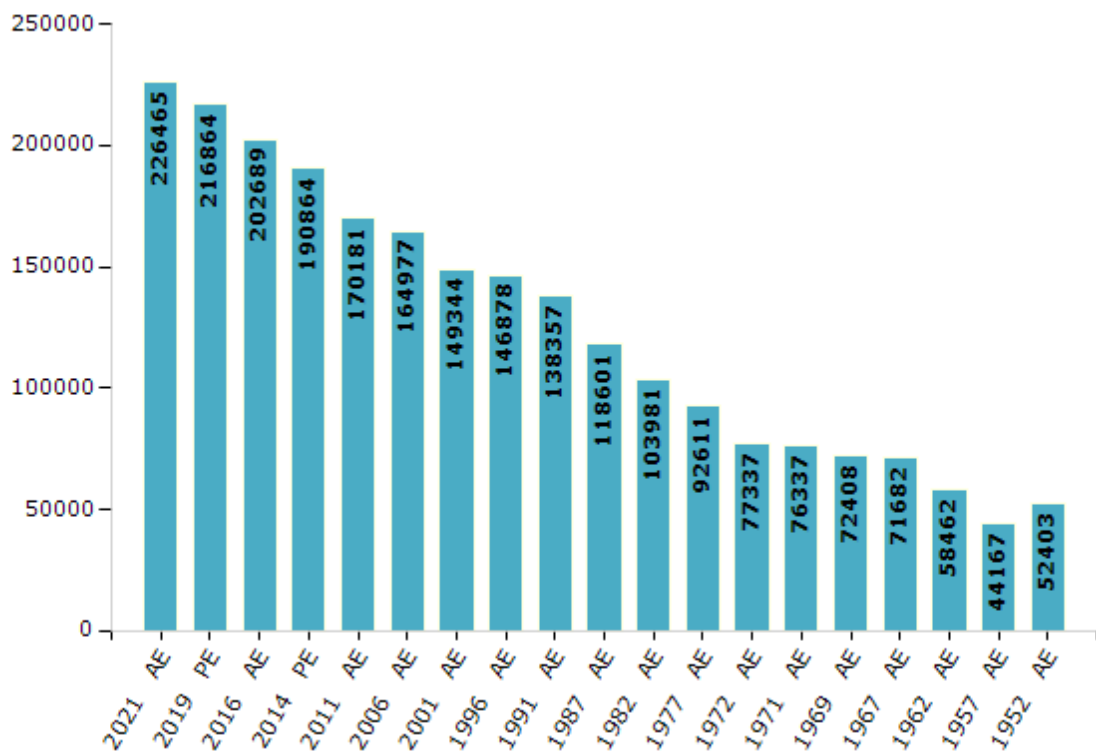


Electoral Features

Electors by Male & Female

Year	Male	Female	Others	Total	Year	Male	Female	Others	Total
2021 AE	116654	109810	1	226465	1991 AE	72687	65670	-	138357
2019 PE	111771	105092	1	216864	1987 AE	61738	56863	-	118601
2016 AE	105069	97620	0	202689	1982 AE	52931	51050	-	103981
2014 PE	99850	91014	0	190864	1977 AE	48633	43978	-	92611
2011 AE	89467	80714	0	170181	1972 AE	41398	35939	-	77337
2009 PE	-	-	-	-	1971 AE	40948	35389	-	76337
2006 AE	87189	77788	-	164977	1969 AE	38751	33657	-	72408
2004 PE	-	-	-	-	1967 AE	-	-	-	71682
2001 AE	77832	71512	-	149344	1962 AE	-	-	-	58462
1999 PE	-	-	-	-	1957 AE	-	-	-	44167
1996 AE	75916	70962	-	146878	1952 AE	-	-	-	52403

Number of Electors



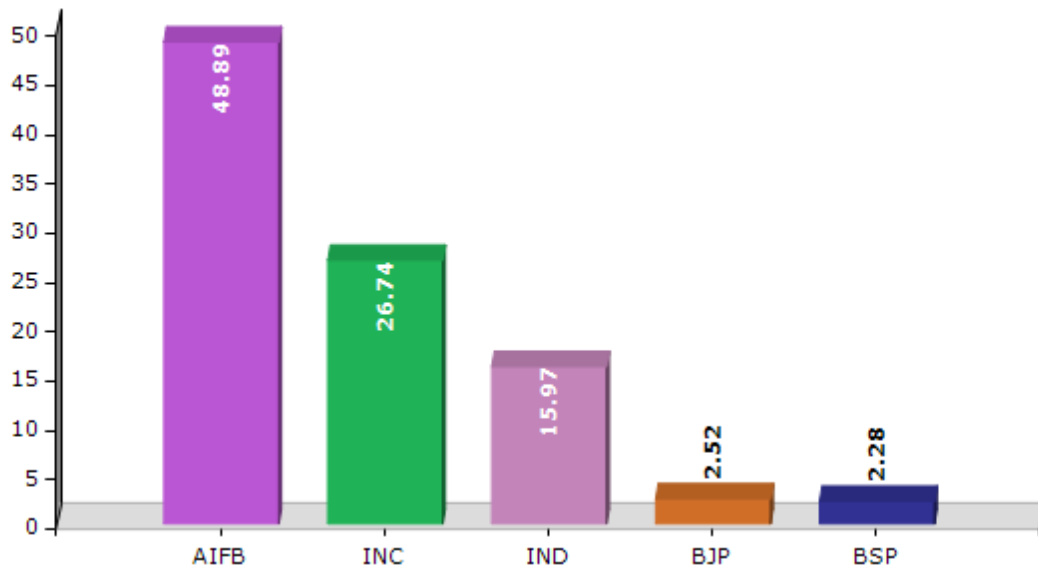
Note : AE : Assembly Election, PE : Assembly Segment of Parliamentary Election

Historical Summary Election Results

Summary Result of Assembly Election - 2011

Candidate Name	Party	Votes	Votes %
Adhikary Paresh Chandra	AIFB	72040	48.89
Jayanta Kumar Ray	INC	39408	26.74
Sunil Chandra Ray	IND	23540	15.97
Subhash Barman	BJP	3713	2.52
Jyotish Roy	BSP	3359	2.28
Pramila Roy	SUCI	2593	1.76
Purnendu Roy	IND	1474	1
Ratan Barman	AMB	1230	0.83

Votes Percentage of Top Parties - 2011



Polling Station Level Election Results

Number and Name of Polling Stations (PS) (2016)

Number of Polling Stations	Name of Polling Stations	Number of Polling Stations	Name of Polling Stations
1	Chhat Dhulia Baladiahati Aided Primary School	22	Dhulia Khalisa First Phase Aided Primary School
2	Tarun S. S. K	23	Dhulia Baldiahati Fourth Plan Primary School
3	142 Kamat Changrabandha Fifth Plan Primary School	24	Dhulia Baldiahati I. C. D. S. Centre
4	Vivekananda S. S. K	25	Chhatdhulia Ramsundar Sc Primary School (Room No. 1)
5	Alokjhari High School	26	Chhatdhulia Ramsundar Sc Primary School (Room No.2)
6	Alokjhari Netaji Primary School	27	Shaltali Aided Primary School
7	Uttar Hemkumari Aided Primary School	28	177 Dhulia Khalisha S. S. K
8	Boknabandha Aided Primary School(First Phase)	29	Uchhalpukuri 3 No. Fourth Plan Primary School
9	Baniapara S. S. K. Building	30	Uchhalpukuri Aided Primary School (Room No. 1)
10	Shoulmari First Phase Aided Primary School	31	Uchhalpukuri Aided Primary School (Room No. 2)
11	183 Shoulmari Netaji Subhas Msk	32	Uchhalpukuri 2 No SC Primary School
12	Shoulmari High School	33	Uchhalpukuri 1 No Special Cadre Primary School
13	Prasadiram Primary School	34	Charcharabari Fourth Plan Primary School
14	Sarohati New Primary School	35	Dhulia Uchhalpukuri Fifth Plan Primary School
15	Kamalananda Giri Fourth Plan Primary School	36	Kalia Memorial S. P. Primary School
16	168 Dhulia Baldiahati Karjibari 5Th Plan Primary School	37	Balasir Ghat Aided Primary School
17	174, Dhulia Khalisa Ssk	37A	Balasir Ghat Aided Primary School
18	Dhulia Hat A. P. School	38	Haranath Fourth Plan Primary School
19	Umakanta Shishu Vidyapith	39	162 Patchhara Gopalpur C. S. Primary School
20	Uchhalpukuri Krishak Udyog Hs	40	Thunkirjhar Govt. Primary School (Room No. 1)
21	Chhat Jamaladaha Golapchand Primary School	41	Thunkirjhar Govt. Primary School (Room No. 2)

Contd....

Polling Station Level Election Results

Polling Station-wise Votes Secured by Overall Top Five Parties in Mekliganj Assembly in Assembly Election (AE) under Jalpaiguri Parliamentary Constituency in West Bengal (2016)

Number of Polling Station	Winner - Arghya Roy Pradhan (Bilu) (AITC)	Runner-up - Paresh Chandra Adhikary (AIFB)	3rd - Dadhiram Ray (BJP)	4th - Jyotish Roy (BSP)	5th - Pramila Roy (SUCI)	NOTA	Other	Total Votes Secured
36	225	444	81	27	6	8	21	812
37A	205	178	152	17	4	6	20	582
37	108	232	271	20	9	9	19	668
38	351	312	100	34	6	18	25	846
39	294	187	228	17	3	11	20	760
40	242	102	150	13	5	10	13	535
41	264	141	184	16	1	7	13	626
42	430	232	278	23	1	19	24	1007
43	108	326	44	17	1	8	20	524
44	370	291	87	27	2	3	14	794
45	337	229	167	47	4	11	32	827
46	315	294	93	27	5	17	13	764
47	407	381	135	30	9	8	31	1001
48	599	217	206	28	23	5	17	1095
49	377	235	85	23	4	5	10	739
50	328	304	94	24	10	11	32	803
51	428	298	96	38	5	7	16	888
52	331	250	119	33	11	7	19	770
53	388	285	103	22	9	25	32	864
54	247	175	77	8	6	11	12	536
55	419	271	125	40	11	10	33	909
56	463	342	90	41	4	6	38	984
57	339	239	86	33	7	13	21	738
58	266	233	40	29	3	6	16	593
59	366	277	110	32	3	19	16	823
60	307	195	39	17	1	10	17	586
61	271	309	12	31	5	13	16	657
62	287	290	59	25	6	8	29	704
63	434	305	117	41	8	20	31	956
64	134	157	60	15	8	4	8	386
65	270	199	84	21	2	7	16	599
66	349	415	25	31	3	10	13	846
67	420	308	112	33	6	3	14	896
68	327	424	262	27	6	11	14	1071
69	434	388	208	38	7	10	24	1109

Contd....

Polling Station Level Election Results

Winner, Runner-up and 3rd Party Position & Winning Margin According to Polling Stations in Mekliganj Assembly in Assembly Election (AE) under Jalpaiguri Parliamentary Constituency in West Bengal (2016)

Polling Station Number	Winner Party	Winner Votes (%)	Runner-up Party	Runner-up Votes (%)	Winning Margin Votes (%)	Third Party	Third Party Votes (%)	Other Votes (%)
74	AIFB	131 (43.96)	AITC	84 (28.19)	47 (15.77)	BJP	75 (25.17)	8 (2.68)
75	AIFB	297 (45.14)	AITC	224 (34.04)	73 (11.1)	BJP	88 (13.37)	49 (7.45)
76	AIFB	283 (38.77)	AITC	272 (37.26)	11 (1.51)	BJP	137 (18.77)	38 (5.21)
77	AITC	382 (39.92)	AIFB	277 (28.94)	105 (10.98)	BJP	242 (25.29)	56 (5.85)
78	AITC	305 (42.9)	BJP	228 (32.07)	77 (10.83)	AIFB	138 (19.41)	40 (5.63)
79	AIFB	466 (40.95)	AITC	452 (39.72)	14 (1.23)	BJP	103 (9.05)	117 (10.28)
80	AIFB	501 (45.67)	AITC	420 (38.29)	81 (7.38)	BSP	55 (5.01)	121 (11.03)
81	AITC	487 (45.26)	BJP	323 (30.02)	164 (15.24)	AIFB	200 (18.59)	66 (6.13)
82	AIFB	352 (39.6)	AITC	331 (37.23)	21 (2.37)	BJP	107 (12.04)	99 (11.14)
83	AITC	404 (39.96)	BJP	383 (37.88)	21 (2.08)	AIFB	152 (15.03)	72 (7.12)
84	AIFB	321 (41.58)	AITC	266 (34.46)	55 (7.12)	BJP	111 (14.38)	74 (9.59)
85	BJP	541 (49.54)	AITC	416 (38.1)	125 (11.44)	AIFB	67 (6.14)	68 (6.23)
86	AITC	288 (36.88)	BJP	258 (33.03)	30 (3.85)	AIFB	175 (22.41)	60 (7.68)
87	BJP	417 (47.82)	AITC	270 (30.96)	147 (16.86)	AIFB	125 (14.33)	60 (6.88)
88	AIFB	452 (47.13)	AITC	300 (31.28)	152 (15.85)	BJP	123 (12.83)	84 (8.76)
89	AITC	274 (47.49)	AIFB	145 (25.13)	129 (22.36)	BJP	116 (20.1)	42 (7.28)
90	AIFB	412 (44.59)	AITC	355 (38.42)	57 (6.17)	BJP	58 (6.28)	99 (10.71)
91	BJP	240 (32.65)	AIFB	217 (29.52)	23 (3.13)	AITC	215 (29.25)	63 (8.57)
92	AIFB	426 (39.85)	AITC	341 (31.9)	85 (7.95)	BJP	221 (20.67)	81 (7.58)
93	AITC	494 (43.95)	AIFB	353 (31.41)	141 (12.54)	BJP	142 (12.63)	135 (12.01)
94	AITC	430 (46.74)	AIFB	224 (24.35)	206 (22.39)	BJP	176 (19.13)	90 (9.78)
95	AIFB	296 (55.43)	AITC	148 (27.72)	148 (27.71)	BJP	35 (6.55)	55 (10.3)
96	AIFB	333 (48.4)	AITC	285 (41.42)	48 (6.98)	BJP	23 (3.34)	47 (6.83)
97	AITC	248 (43.21)	AIFB	243 (42.33)	5 (0.88)	BJP	34 (5.92)	49 (8.54)
98	AIFB	600 (50.59)	AITC	379 (31.96)	221 (18.63)	BJP	89 (7.5)	118 (9.95)
99	AIFB	485 (42.96)	AITC	418 (37.02)	67 (5.94)	BJP	131 (11.6)	95 (8.41)
100	AIFB	183 (45.86)	AITC	140 (35.09)	43 (10.77)	BJP	42 (10.53)	34 (8.52)
101	AITC	473 (50.86)	AIFB	331 (35.59)	142 (15.27)	BJP	66 (7.1)	60 (6.45)
102	AIFB	355 (52.28)	AITC	231 (34.02)	124 (18.26)	BJP	40 (5.89)	53 (7.81)
103	AIFB	214 (44.86)	AITC	176 (36.9)	38 (7.96)	BJP	54 (11.32)	33 (6.92)
104	AIFB	347 (45.36)	AITC	273 (35.69)	74 (9.67)	BJP	91 (11.9)	54 (7.06)
105	AITC	318 (49.69)	AIFB	254 (39.69)	64 (10)	BJP	29 (4.53)	39 (6.09)
106	AIFB	278 (45.2)	AITC	269 (43.74)	9 (1.46)	BSP	16 (2.6)	52 (8.46)
107	AIFB	377 (54.24)	AITC	232 (33.38)	145 (20.86)	BJP	29 (4.17)	57 (8.2)
108	AIFB	532 (43.79)	AITC	528 (43.46)	4 (0.33)	BJP	69 (5.68)	86 (7.08)
109	AITC	425 (51.89)	AIFB	284 (34.68)	141 (17.21)	BJP	51 (6.23)	59 (7.2)
110	AIFB	618 (58.47)	AITC	281 (26.58)	337 (31.89)	BJP	74 (7)	84 (7.95)

Contd....

Socio-Economic Amenities - Rural

Access to Education Facilities

Particulars	Number of Villages (% of Population)				
	Available	Not Available	If Not Available (Distance of Nearest Facility)		
			A	B	C
Govt. Primary School	129 (91)	64 (9)	0 (0)	0 (0)	0 (0)
Private Primary School	6 (14)	187 (86)	0 (0)	0 (0)	0 (0)
Govt. Middle School	30 (46)	163 (54)	97 (36)	20 (5)	3 (1)
Private Middle School	0 (0)	193 (100)	0 (0)	1 (1)	1 (0)
Govt. Secondary School	17 (37)	176 (63)	97 (41)	45 (15)	3 (1)
Private Secondary School	0 (0)	193 (100)	1 (0)	0 (0)	1 (0)
Govt. Senior Secondary School	9 (23)	184 (77)	78 (35)	62 (22)	5 (2)
Private Senior Secondary School	0 (0)	193 (100)	2 (0)	0 (0)	1 (0)
Govt. Arts and Science Degree College	1 (1)	192 (99)	16 (6)	47 (28)	99 (46)
Private Arts and Science Degree College	0 (0)	193 (100)	0 (0)	0 (0)	1 (1)
Govt. Engineering College	0 (0)	193 (100)	1 (0)	2 (0)	161 (81)
Private Engineering College	0 (0)	193 (100)	0 (0)	0 (0)	0 (0)
Govt. Medicine College	0 (0)	193 (100)	0 (0)	0 (0)	164 (82)
Private Medicine College	0 (0)	193 (100)	0 (0)	0 (0)	0 (0)
Govt. Management Institute	0 (0)	193 (100)	0 (0)	0 (0)	143 (72)
Private Management Institute	0 (0)	193 (100)	0 (0)	0 (0)	18 (8)
Govt. Polytechnic	0 (0)	193 (100)	1 (0)	0 (0)	162 (80)
Private Polytechnic	0 (0)	193 (100)	0 (0)	0 (0)	1 (1)
Govt. Vocational Training School/ITI	0 (0)	193 (100)	21 (9)	27 (24)	102 (42)
Private Vocational Training School/ITI	0 (0)	193 (100)	0 (0)	0 (0)	0 (0)
Govt. Non Formal Training Centre	2 (2)	191 (98)	7 (2)	6 (1)	82 (49)
Private Non Formal Training Centre	0 (0)	193 (100)	0 (0)	0 (0)	1 (0)
Govt. School For Disabled	1 (0)	192 (100)	1 (0)	1 (0)	94 (38)
Private School For Disabled	0 (0)	193 (100)	0 (0)	0 (0)	3 (13)
Government Others	9 (20)	184 (80)	0 (0)	0 (0)	0 (0)
Private Others	0 (0)	193 (100)	0 (0)	0 (0)	0 (0)

Note : Distance A : Less than 5 km; B : Between 5-10 km; C : 10+ km.; Source : Data Analysis is based on 2011 Census.

DISCLAIMER

The Terms of Use and Disclaimer of Datanet India Private Limited (hereinafter referred to as "Datanet") for use of this analysis report of **Mekliganj Assembly Constituency (Mekliganj Vidhan Sabha) :-**

1. **Assembly Factbook™** is a Registered Trade Mark owned by Datanet.
2. All the maps are sketched and graphical representation only and have not been drawn to the scale and also not to represent the actual geographical area or boundary of the unit.
3. The data for the aforesaid analysis is based on authentic sources and has been culled from the various publications of Census, CSO and NSSO for district and block level data, various central and state government departments, Central & State Elections Commissions and the concerned Returning Officers' releases, Electoral Rolls, Election results and allied publications, internal assessment, surveys, estimates and analysis. Therefore, certain adjustment of data at micro level may have been done to arrive closer to the macro data.
4. Data have been provided on an "As Is" and "As AVAILABLE" basis
5. The colours shown in the maps or diagram and charts of a particular party, alliance or AC are indicative and do not represent them.
6. This publication which includes maps, sheets, graphs and data would be the property under copyright of Datanet only. The user may use these for its internal study, analysis and research purposes. It's public display, re-selling or any commercial uses by the user are not allowed.
7. Datanet has taken due care and caution in compilation and processing of data and allied information, but does not guarantee the accuracy, adequacy or completeness of any information/analysis and will be not responsible for any errors or omissions or for the results obtained from the use of such information/analysis.
8. All the contents for the publication have been culled from various authentic sources and Datanet reasonably believes such sources to be reliable, but does not make any representations, express or implied as to the accuracy or fitness of use of such information. The information or contents of the information/analysis do not constitute advice and should not be relied upon in making (or refraining from making) any decision. Any reliance placed upon the information provided by Datanet is the sole responsibility and strictly at the user's risk.
9. In no event will Datanet be liable for any damages (including, without limitation, damages for loss of business projects, or loss of profits) arising in contract, tort or otherwise from the use of or inability to use any of its contents, or from any action taken (or refrained from being taken) as a result of using the analysis or any of its contents. Datanet its directors, owners, editors, officials, employees, distributor and agents or any associate will not be liable for any errors in the information contained or any consequences arising from the use of the contents of the provided information/analysis.
10. If any provision of these terms and conditions is held invalid or illegal or unenforceable for any reason by any court of competent jurisdiction, such provision shall be severed and the remainder of provisions of the terms and conditions shall continue in full force and effect as if the Term of Use had been executed with the invalid, illegal or unenforceable provision eliminated.
11. If there are any discrepancies in the information provided, please bring it to attention of Datanet for suitable rectification measures.

Buy Online This Complete Book At
Datanet India eBooks Store

www.indiastatpublications.com

or go directly at

[http://www.indiastatpublications.com/
Assembly_factbook/West_Bengal/Jalpaiguri/Mekliganj](http://www.indiastatpublications.com/Assembly_factbook/West_Bengal/Jalpaiguri/Mekliganj)

 **india**stat**elections**

