



West Bengal

Assembly Factbook™

Rajganj Assembly Constituency



Key Electoral Data of Rajganj
Assembly Constituency (Vidhan Sabha)

West Bengal
Assembly FactbookTM
Rajganj Assembly Constituency



Rajganj Vidhan Sabha

Editor & Director

Dr. R.K. Thukral

Research Editor

Dr. Shafeeq Rahman

Compiled, Researched and Published by Datanet India Pvt. Ltd.

D-100, 1st Floor,

Okhla Industrial Area, Phase-I,
New Delhi- 110020.

Ph.: 91-11- 43580781-84

Email : support@indiastatpublications.com

Website : www.indiastatelections.com

Online Book Store :

www.indiastatpublications.com

Report No. : AFB/WB-018-0125

ISBN : 978-93-5293-787-5

First Edition : January, 2018

Eighth Updated Edition : January, 2025

Price : Rs. 11500/-

US\$ 310

© Datanet India Pvt. Ltd.

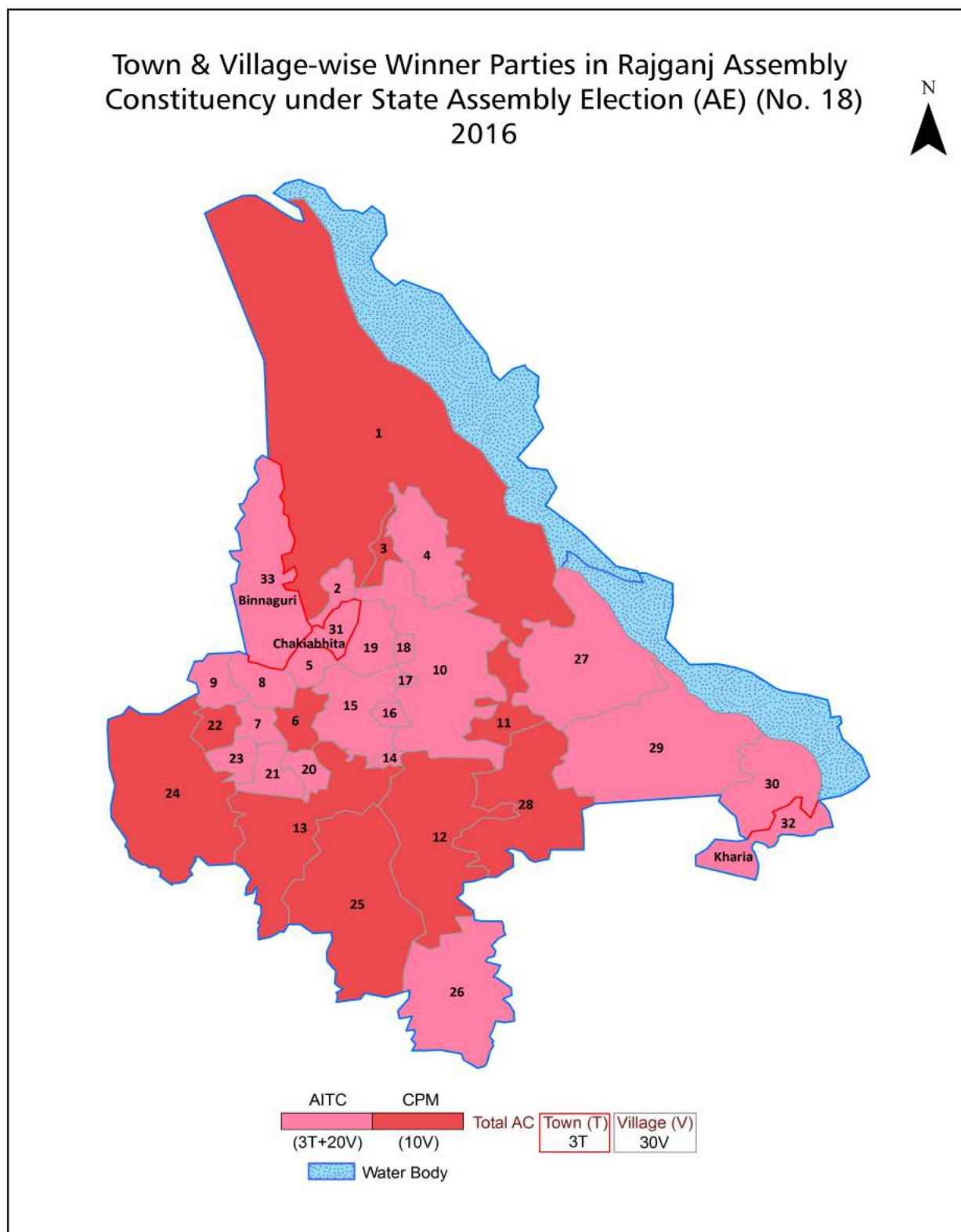
All rights reserved. No part of this book may be reproduced, stored in a retrieval system or transmitted in any form or by any means, mechanical photocopying, photographing, scanning, recording or otherwise without the prior written permission of the publisher. Please refer to Disclaimer at page no. 164 for the use of this publication.

Printed in India

Contents

No.	Particulars	Page No.
	Introduction	
1	Assembly Constituency - (Vidhan Sabha) at a Glance Features of Assembly as per Delimitation Commission of India (2008)	1-2
	Location and Political Maps	
2	Location Map Boundaries of Assembly Constituency - (Vidhan Sabha) in District Boundaries of Assembly Constituency under Parliamentary Constituency - (Lok Sabha) Town & Village-wise Winner Parties- 2024, 2021, 2019, 2016, 2014, 2011 and 2009	3-10
	Administrative Setup (2011)	
3	District Sub-district Towns Villages Inhabited Villages Uninhabited Villages Village Panchayat Intermediate Panchayat	11-13
	Demographics (2011)	
4	Population Households Rural/Urban Population Towns and Villages by Population Size Sex Ratio (Total & 0-6 Years) Religious Population Social Population Literacy Rate	14-15
	Electoral Features	
5	Important Dates of Last Elections Held Electors by Gender Service Electors Voters Voters Turnout Polling Stations & Average Number of Electors per Polling Station Electors by Age Group Present Elected Representatives	16-21
	Historical Summary Election Results	
6	Vote Share of Major Parties Winning Margin (Number & Percentage) Polarity of Parties Summary Result of Assembly Segment of Parliamentary Elections 2024, 2019, 2014, 2009, 2004 and 1999 Summary Result of Assembly Elections 2021, 2016, 2011, 2006, 2001, 1996, 1991, 1987, 1982, 1977, 1972, 1971, 1969 and 1967	22-44
	Polling Station Level Election Results	
7	Name and Number of Polling Station 2024, 2021, 2019, 2016, 2014, 2011 and 2009 Polling Station-wise Electors, Voters & Voters Turnout 2024, 2021, 2019, 2016, 2014, 2011 and 2009 Polling Station wise Elections Results 2024, 2021, 2019, 2016, 2014, 2011 and 2009	45-145
	Share of Assembly Constituency	
8	Share of Assembly Constituency - (Vidhan Sabha) in State, District and Parliamentary Constituency - (Lok Sabha)	146
	Socio-Economic Amenities (2011)	
9	Access to Administrative Units Agricultural, Manufacturing and Industrial Commodities Demographic Indicators Education Health & Manpower Drinking Water Supply Sanitation Entertainment and Recreations Infrastructure Power Food Allocation Distribution and Marketing of Agriculture Commodities Infrastructure Transport and Road Infrastructure Communication Banking and Financial Services Land Use Irrigation Source	148-161
10	Abbreviation & Sources	162-163
11	Disclaimer	164

Location & Political Map



Administrative Setup

List of Village Panchayat & Intermediate Panchayat (Block) Name - 2011

Village Name	Village Panchayat Name	Intermediate Panchayat Name
Ambari Falakata	Binnaguri	Rajganj
Araji Bhelakoba I	Panikauri	Rajganj
Araji Bhelakoba II	Panikauri	Rajganj
Araji Bhelakoba III	Sikarpur	Rajganj
Araji Binnaguri	Panikauri	Rajganj
Badlagachha	Majhiali	Rajganj
Balai Gachh	Majhiali	Rajganj
Barapatina Nutanbus	Baropatia Nutanbos	Jalpaiguri
Bhelakoba	Belakoba	Jalpaiguri
Chhat Guzrimari	Panikauri	Rajganj
Chhat Shikarpur	Sikarpur	Rajganj
Gadheganj	Binnaguri	Rajganj
Guzrimari	Sikarpur	Rajganj
Jugibhita	Binnaguri	Rajganj
Junglee Mohal	Binnaguri	Rajganj
Kamarbhita	Binnaguri	Rajganj
Kismat Sukani	Panikauri	Rajganj
Kukurjan	Kukurjan	Rajganj
Lalitabari	Mantadari	Rajganj
Mahanbhita	Majhiali	Rajganj
Mantadari	Mantadari	Rajganj
Mehendigachh	Majhiali	Rajganj
Paharpur	Paharpur	Jalpaiguri
Pani Kauri	Panikauri	Rajganj
Patharghata	Majhiali	Rajganj
Patkata	Arabinda	Jalpaiguri
Sannyasikata	Majhiali	Rajganj
Shikarpur	Sikarpur	Rajganj
Simulguri	Mantadari	Rajganj

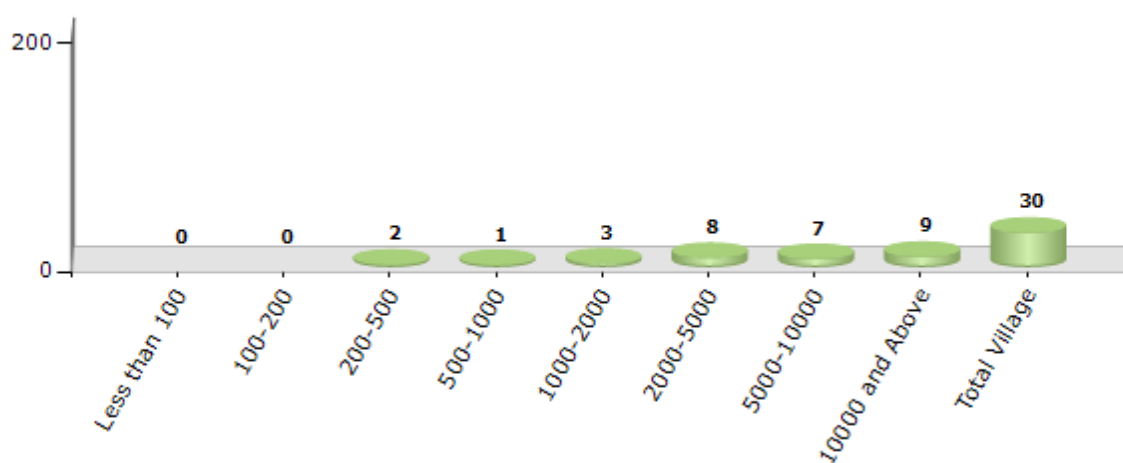
Contd....

Demographics

Number of Villages by Population Size - 2011

Less than 100	100-200	200-500	500-1000	1000-2000	2000-5000	5000-10000	10000 and Above	Total Village
0	0	2	1	3	8	7	9	30

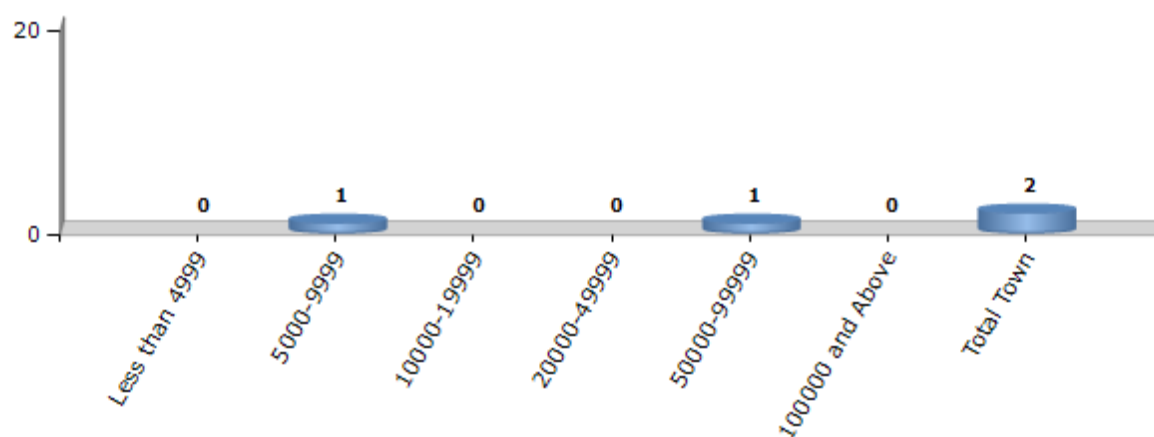
Number of Villages by Population Size - 2011



Number of Towns by Population Size - 2011

Less than 4999	5000-9999	10000-19999	20000-49999	50000-99999	100000 and Above	Total Town
0	1	0	0	1	0	2

Number of Towns by Population Size - 2011

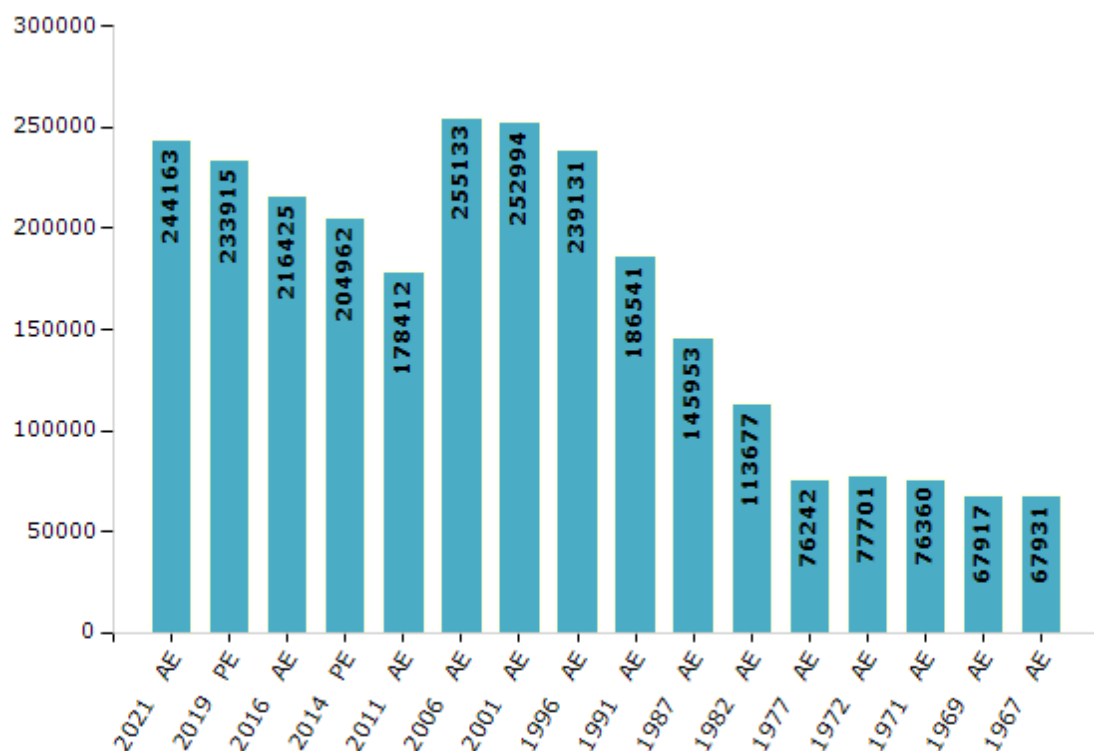


Electoral Features

Electors by Male & Female

Year	Male	Female	Others	Total	Year	Male	Female	Others	Total
2021 AE	125664	118494	5	244163	1991 AE	100576	85965	-	186541
2019 PE	120517	113392	6	233915	1987 AE	78526	67427	-	145953
2016 AE	112095	104329	1	216425	1982 AE	61047	52630	-	113677
2014 PE	106574	98387	1	204962	1977 AE	41246	34996	-	76242
2011 AE	94336	84076	0	178412	1972 AE	42573	35128	-	77701
2009 PE	-	-	-	-	1971 AE	41210	35150	-	76360
2006 AE	138123	117010	-	255133	1969 AE	39124	28793	-	67917
2004 PE	-	-	-	-	1967 AE	-	-	-	67931
2001 AE	135133	117861	-	252994	1962 AE	-	-	-	-
1999 PE	-	-	-	-	1957 AE	-	-	-	-
1996 AE	126650	112481	-	239131	1952 AE	-	-	-	-

Number of Electors



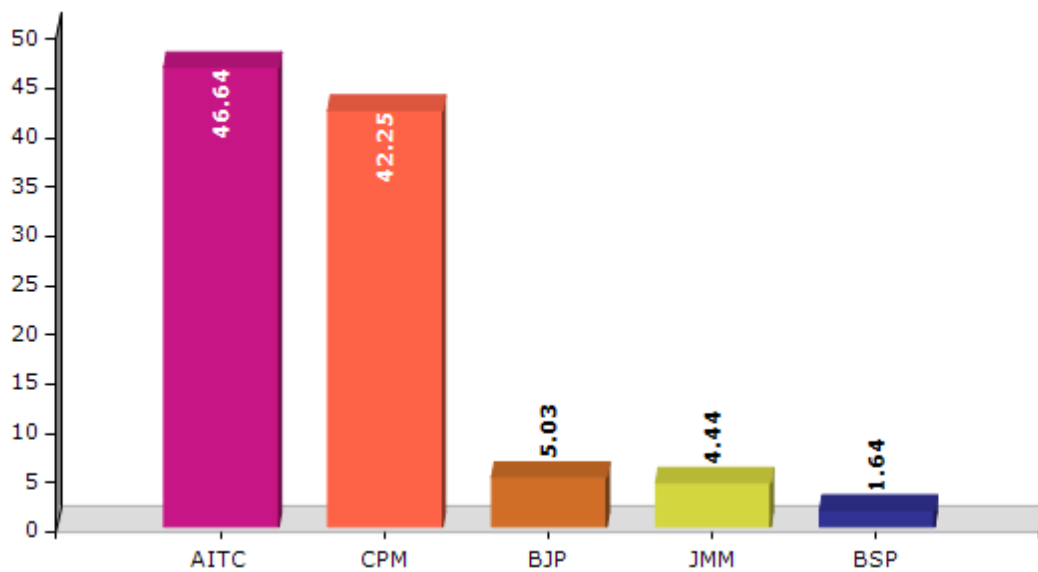
Note : AE : Assembly Election, PE : Assembly Segment of Parliamentary Election

Historical Summary Election Results

Summary Result of Assembly Election - 2011

Candidate Name	Party	Votes	Votes %
Khageswar Roy	AITC	74546	46.64
Amulya Kumar Roy	CPM	67526	42.25
Supen Roy	BJP	8038	5.03
Paresh Chandra Roy	JMM	7104	4.44
Santi Kishor Barari	BSP	2624	1.64

Votes Percentage of Top Parties - 2011



Polling Station Level Election Results

Number and Name of Polling Stations (PS) (2016)

Number of Polling Stations	Name of Polling Stations	Number of Polling Stations	Name of Polling Stations
1	Simulguri Cs Pry. School	21	Farabari S.C. Pry. School (2Nd Room)
2	Simulguri IcDs Centre	22	Farabari IcDs Centre
3	Shikarpur Nanitan Pry. School	23	Jaldumur Sahu Colony Ssk
4	Lalitabari Jr. Basic School	24	Jaldumur Buribhasha Bfp School (1St Room)
5	Mantadari IcDs Centre	25	Jaldumur Buribhasha Bfp School (2Nd Room)
6	Mantadari High School	26	Swami Dhruvananda Msk ,Chatkiavita
7	Mantadari Bfp School	27	Binnaguri Nowapara Bfp School(1St Room)
8	Moringajhora Bfp School	28	Binnaguri Nowapara Bfp School(2Nd Room)
9	Nadhabari Pry. School	29	Balaramhat Sc Pry. School (1St Room)
10	Dhudia Non.Formal Pry. School	30	Selterbari Ssk
11	Birenbasti Ssk	31	Balaramhat Sc Pry. School (2Nd Room)
12	Takimari Char B.F.P. School (Room 1)	32	Bhandarigachh New Addl. Pry. School
12A	Takimari Char B.F.P. School (Room 1)	33	Sitaguri Ssk
13	Saraswatipur Tg Pry. School	34	Bhandarigachh Jr. Basic School
14	Kathalguri Pry. School	35	Sahudangi P.K.Roy High School
15	Millanpally Community Hall	36	Baniapara Bfp School
16	Milanpally Non-Formal Pry. School	37	Binnaguri Gram Panchayat Office
17	Farabari Nepali Basti Pry. School	38	Haricharanvita Sc Pry. School
18	Ramkrishna Vivekananda Ssk ,Kamatpara (1St Room)	39	Kharkharia Pry. School
19	Ramkrishna Vivekananda Ssk ,Kamatpara(2Nd Room)	40	Madhya Chakiavita S S K
20	Farabari S. C. Pry. School (1St Room)	41	Bhotepara Bfp School

Contd....

Polling Station Level Election Results

Polling Station-wise Votes Secured by Overall Top Five Parties in Rajganj Assembly in Assembly Election (AE) under Jalpaiguri Parliamentary Constituency in West Bengal (2016)

Number of Polling Station	Winner - Khageswar Roy (AITC)	Runner-up - Satyendra Nath Mondal (CPM)	3rd - Prakash Chandra Roy (BJP)	4th - Hriday Roy (KPPU)	5th - Arun Barman (SUCI)	NOTA	Other	Total Votes Secured
35	568	247	219	22	17	26	15	1114
36	509	295	81	25	9	18	10	947
37	356	368	220	25	7	15	8	999
38	267	313	243	27	12	20	19	901
39	406	413	79	4	6	9	8	925
40	403	438	149	16	18	10	10	1044
41	462	340	119	21	8	20	12	982
42	272	139	45	9	11	9	9	494
43	242	322	100	2	2	9	2	679
44	349	381	57	3	4	10	5	809
45	279	303	78	9	5	16	7	697
46	298	159	51	8	0	6	4	526
47	377	320	46	4	5	9	3	764
48	436	218	117	30	19	31	19	870
49	123	213	29	8	8	7	5	393
50	429	249	77	22	5	36	6	824
51	211	142	53	6	5	4	2	423
52	413	330	40	3	1	3	5	795
53	475	235	195	24	10	16	19	974
54	388	164	182	9	8	18	17	786
55	365	261	54	26	1	12	4	723
56	196	161	33	19	1	9	4	423
57	405	353	108	20	7	22	16	931
58	152	65	139	2	2	9	5	374
59	166	398	27	26	12	14	10	653
60	463	489	64	22	12	18	15	1083
61	304	402	37	11	4	9	6	773
62	251	175	15	12	5	17	7	482
63	271	176	31	1	3	11	0	493
64	500	445	95	7	7	18	6	1078
65	524	458	39	8	1	7	4	1041
66	570	235	126	24	7	14	12	988
67	356	259	55	0	5	11	4	690
68	524	305	69	10	7	20	1	936
69	545	332	90	8	6	24	7	1012

Contd....

Polling Station Level Election Results

Winner, Runner-up and 3rd Party Position & Winning Margin According to Polling Stations in Rajganj Assembly in Assembly Election (AE) under Jalpaiguri Parliamentary Constituency in West Bengal (2016)

Polling Station Number	Winner Party	Winner Votes (%)	Runner-up Party	Runner-up Votes (%)	Winning Margin Votes (%)	Third Party	Third Party Votes (%)	Other Votes (%)
74	CPM	463 (51.79)	AITC	322 (36.02)	141 (15.77)	BJP	71 (7.94)	38 (4.25)
75	CPM	375 (45.9)	AITC	338 (41.37)	37 (4.53)	BJP	70 (8.57)	34 (4.16)
76	AITC	192 (43.15)	CPM	187 (42.02)	5 (1.13)	BJP	39 (8.76)	27 (6.07)
77	AITC	387 (54.97)	CPM	200 (28.41)	187 (26.56)	BJP	92 (13.07)	25 (3.55)
78	AITC	457 (45.65)	CPM	367 (36.66)	90 (8.99)	BJP	128 (12.79)	49 (4.9)
79	AITC	415 (47.05)	CPM	350 (39.68)	65 (7.37)	BJP	59 (6.69)	58 (6.58)
80	AITC	387 (46.85)	CPM	340 (41.16)	47 (5.69)	BJP	48 (5.81)	51 (6.17)
81	CPM	303 (45.43)	AITC	252 (37.78)	51 (7.65)	BJP	54 (8.1)	58 (8.7)
82	AITC	272 (46.82)	CPM	159 (27.37)	113 (19.45)	BJP	76 (13.08)	74 (12.74)
83	AITC	382 (51.55)	CPM	279 (37.65)	103 (13.9)	BJP	30 (4.05)	50 (6.75)
84	CPM	487 (45.81)	AITC	371 (34.9)	116 (10.91)	BJP	158 (14.86)	47 (4.42)
85	AITC	344 (60.56)	CPM	102 (17.96)	242 (42.6)	BJP	95 (16.73)	27 (4.75)
86	CPM	298 (48.3)	AITC	206 (33.39)	92 (14.91)	BJP	79 (12.8)	34 (5.51)
87	AITC	277 (39.12)	CPM	261 (36.86)	16 (2.26)	BJP	86 (12.15)	84 (11.86)
88	AITC	420 (44.03)	CPM	410 (42.98)	10 (1.05)	BJP	77 (8.07)	47 (4.93)
89	CPM	313 (36.74)	AITC	255 (29.93)	58 (6.81)	BJP	226 (26.53)	58 (6.81)
90	AITC	355 (38.38)	CPM	258 (27.89)	97 (10.49)	KPPU	156 (16.86)	156 (16.86)
91	CPM	331 (51.88)	AITC	215 (33.7)	116 (18.18)	BJP	58 (9.09)	34 (5.33)
92	AITC	229 (35.61)	CPM	221 (34.37)	8 (1.24)	BJP	99 (15.4)	94 (14.62)
93	CPM	436 (43.64)	AITC	378 (37.84)	58 (5.8)	BJP	103 (10.31)	82 (8.21)
94	AITC	314 (46.24)	CPM	238 (35.05)	76 (11.19)	SUCI	84 (12.37)	43 (6.33)
95	AITC	409 (56.96)	CPM	226 (31.48)	183 (25.48)	BJP	52 (7.24)	31 (4.32)
96	AITC	353 (40.07)	CPM	335 (38.02)	18 (2.05)	BJP	130 (14.76)	63 (7.15)
97	AITC	298 (63.54)	CPM	96 (20.47)	202 (43.07)	BJP	33 (7.04)	42 (8.96)
98	AITC	336 (53)	CPM	223 (35.17)	113 (17.83)	BJP	36 (5.68)	39 (6.15)
99	CPM	313 (45.63)	AITC	268 (39.07)	45 (6.56)	BJP	57 (8.31)	48 (7)
100	AITC	438 (53.81)	CPM	285 (35.01)	153 (18.8)	BJP	54 (6.63)	37 (4.55)
101	AITC	509 (54.5)	CPM	370 (39.61)	139 (14.89)	BJP	23 (2.46)	32 (3.43)
102	AITC	238 (68.59)	CPM	82 (23.63)	156 (44.96)	BJP	10 (2.88)	17 (4.9)
103	AITC	310 (59.73)	CPM	144 (27.75)	166 (31.98)	BJP	40 (7.71)	25 (4.82)
104	AITC	373 (52.39)	CPM	291 (40.87)	82 (11.52)	BJP	19 (2.67)	29 (4.07)
105	AITC	381 (54.74)	CPM	186 (26.72)	195 (28.02)	BJP	110 (15.8)	19 (2.73)
106	CPM	267 (39.61)	AITC	266 (39.47)	1 (0.14)	BJP	118 (17.51)	23 (3.41)
107	CPM	236 (50.54)	AITC	196 (41.97)	40 (8.57)	KPPU	11 (2.36)	24 (5.14)
108	AITC	238 (47.79)	CPM	116 (23.29)	122 (24.5)	BJP	113 (22.69)	31 (6.22)
109	AITC	413 (45.79)	CPM	365 (40.47)	48 (5.32)	BJP	53 (5.88)	71 (7.87)
110	AITC	406 (47.93)	CPM	297 (35.06)	109 (12.87)	BJP	97 (11.45)	47 (5.55)

Contd....

Socio-Economic Amenities - Rural

Access to Education Facilities

Particulars	Number of Villages (% of Population)				
	Available	Not Available	If Not Available (Distance of Nearest Facility)		
			A	B	C
Govt. Primary School	30 (100)	0 (0)	0 (0)	0 (0)	0 (0)
Private Primary School	4 (21)	26 (79)	0 (0)	0 (0)	0 (0)
Govt. Middle School	14 (79)	16 (21)	5 (5)	3 (4)	0 (0)
Private Middle School	0 (0)	30 (100)	0 (0)	0 (0)	0 (0)
Govt. Secondary School	16 (82)	14 (18)	8 (7)	4 (3)	0 (0)
Private Secondary School	0 (0)	30 (100)	0 (0)	0 (0)	0 (0)
Govt. Senior Secondary School	7 (44)	23 (56)	7 (12)	11 (13)	2 (8)
Private Senior Secondary School	0 (0)	30 (100)	0 (0)	0 (0)	0 (0)
Govt. Arts and Science Degree College	1 (12)	29 (88)	0 (0)	7 (21)	13 (40)
Private Arts and Science Degree College	1 (0)	29 (100)	2 (2)	0 (0)	0 (0)
Govt. Engineering College	1 (15)	29 (85)	1 (7)	0 (0)	23 (60)
Private Engineering College	0 (0)	30 (100)	0 (0)	0 (0)	0 (0)
Govt. Medicine College	0 (0)	30 (100)	0 (0)	0 (0)	24 (81)
Private Medicine College	0 (0)	30 (100)	0 (0)	0 (0)	0 (0)
Govt. Management Institute	0 (0)	30 (100)	0 (0)	0 (0)	21 (65)
Private Management Institute	0 (0)	30 (100)	0 (0)	0 (0)	4 (20)
Govt. Polytechnic	0 (0)	30 (100)	0 (0)	2 (22)	23 (62)
Private Polytechnic	0 (0)	30 (100)	0 (0)	0 (0)	0 (0)
Govt. Vocational Training School/ITI	2 (7)	28 (93)	3 (9)	5 (23)	16 (50)
Private Vocational Training School/ITI	0 (0)	30 (100)	0 (0)	0 (0)	0 (0)
Govt. Non Formal Training Centre	5 (32)	25 (68)	3 (2)	6 (22)	11 (21)
Private Non Formal Training Centre	0 (0)	30 (100)	0 (0)	0 (0)	1 (9)
Govt. School For Disabled	0 (0)	30 (100)	0 (0)	2 (9)	7 (17)
Private School For Disabled	0 (0)	30 (100)	2 (1)	5 (29)	5 (23)
Government Others	0 (0)	30 (100)	0 (0)	0 (0)	0 (0)
Private Others	0 (0)	30 (100)	0 (0)	0 (0)	0 (0)

Note : Distance A : Less than 5 km; B : Between 5-10 km; C : 10+ km.; Source : Data Analysis is based on 2011 Census.

DISCLAIMER

The Terms of Use and Disclaimer of Datanet India Private Limited (hereinafter referred to as "Datanet") for use of this analysis report of **Rajganj Assembly Constituency (Rajganj Vidhan Sabha)** :-

1. **Assembly Factbook™** is a Registered Trade Mark owned by Datanet.
2. All the maps are sketched and graphical representation only and have not been drawn to the scale and also not to represent the actual geographical area or boundary of the unit.
3. The data for the aforesaid analysis is based on authentic sources and has been culled from the various publications of Census, CSO and NSSO for district and block level data, various central and state government departments, Central & State Elections Commissions and the concerned Returning Officers' releases, Electoral Rolls, Election results and allied publications, internal assessment, surveys, estimates and analysis. Therefore, certain adjustment of data at micro level may have been done to arrive closer to the macro data.
4. Data have been provided on an "As Is" and "As AVAILABLE" basis
5. The colours shown in the maps or diagram and charts of a particular party, alliance or AC are indicative and do not represent them.
6. This publication which includes maps, sheets, graphs and data would be the property under copyright of Datanet only. The user may use these for its internal study, analysis and research purposes. It's public display, re-selling or any commercial uses by the user are not allowed.
7. Datanet has taken due care and caution in compilation and processing of data and allied information, but does not guarantee the accuracy, adequacy or completeness of any information/analysis and will be not responsible for any errors or omissions or for the results obtained from the use of such information/analysis.
8. All the contents for the publication have been culled from various authentic sources and Datanet reasonably believes such sources to be reliable, but does not make any representations, express or implied as to the accuracy or fitness of use of such information. The information or contents of the information/analysis do not constitute advice and should not be relied upon in making (or refraining from making) any decision. Any reliance placed upon the information provided by Datanet is the sole responsibility and strictly at the user's risk.
9. In no event will Datanet be liable for any damages (including, without limitation, damages for loss of business projects, or loss of profits) arising in contract, tort or otherwise from the use of or inability to use any of its contents, or from any action taken (or refrained from being taken) as a result of using the analysis or any of its contents. Datanet its directors, owners, editors, officials, employees, distributor and agents or any associate will not be liable for any errors in the information contained or any consequences arising from the use of the contents of the provided information/analysis.
10. If any provision of these terms and conditions is held invalid or illegal or unenforceable for any reason by any court of competent jurisdiction, such provision shall be severed and the remainder of provisions of the terms and conditions shall continue in full force and effect as if the Term of Use had been executed with the invalid, illegal or unenforceable provision eliminated.
11. If there are any discrepancies in the information provided, please bring it to attention of Datanet for suitable rectification measures.

Buy Online This Complete Book At
Indiastat Publication Book Store

www.indiastatpublications.com

or go directly at

[http://www.indiastatpublications.com/
Assembly_factbook/West_Bengal/Jalpaiguri/ Rajganj](http://www.indiastatpublications.com/Assembly_factbook/West_Bengal/Jalpaiguri/Rajganj)

 **indiastat**elections

ISBN : 978-93-5293-787-5



9 789352 937875