



West Bengal

Assembly Factbook™

Jangipur Assembly Constituency



Key Electoral Data of Jangipur
Assembly Constituency (Vidhan Sabha)

West Bengal

Assembly Factbook™

Jangipur Assembly Constituency



Jangipur Vidhan Sabha

Editor & Director

Dr. R.K. Thukral

Research Editor

Dr. Shafeeq Rahman

Compiled, Researched and Published by Datanet India Pvt. Ltd.

D-100, 1st Floor,

Okhla Industrial Area, Phase-I,
New Delhi- 110020.

Ph.: 91-11- 43580781-84

Email : support@indiastatpublications.com

Website : www.indiastatelections.com

Online Book Store :

www.indiastatpublications.com

Report No. : AFB/WB-058-0125

ISBN : 978-93-5293-683-0

First Edition : January, 2018

Eighth Updated Edition : January, 2025

Price : Rs. 11500/-

US\$ 310

© Datanet India Pvt. Ltd.

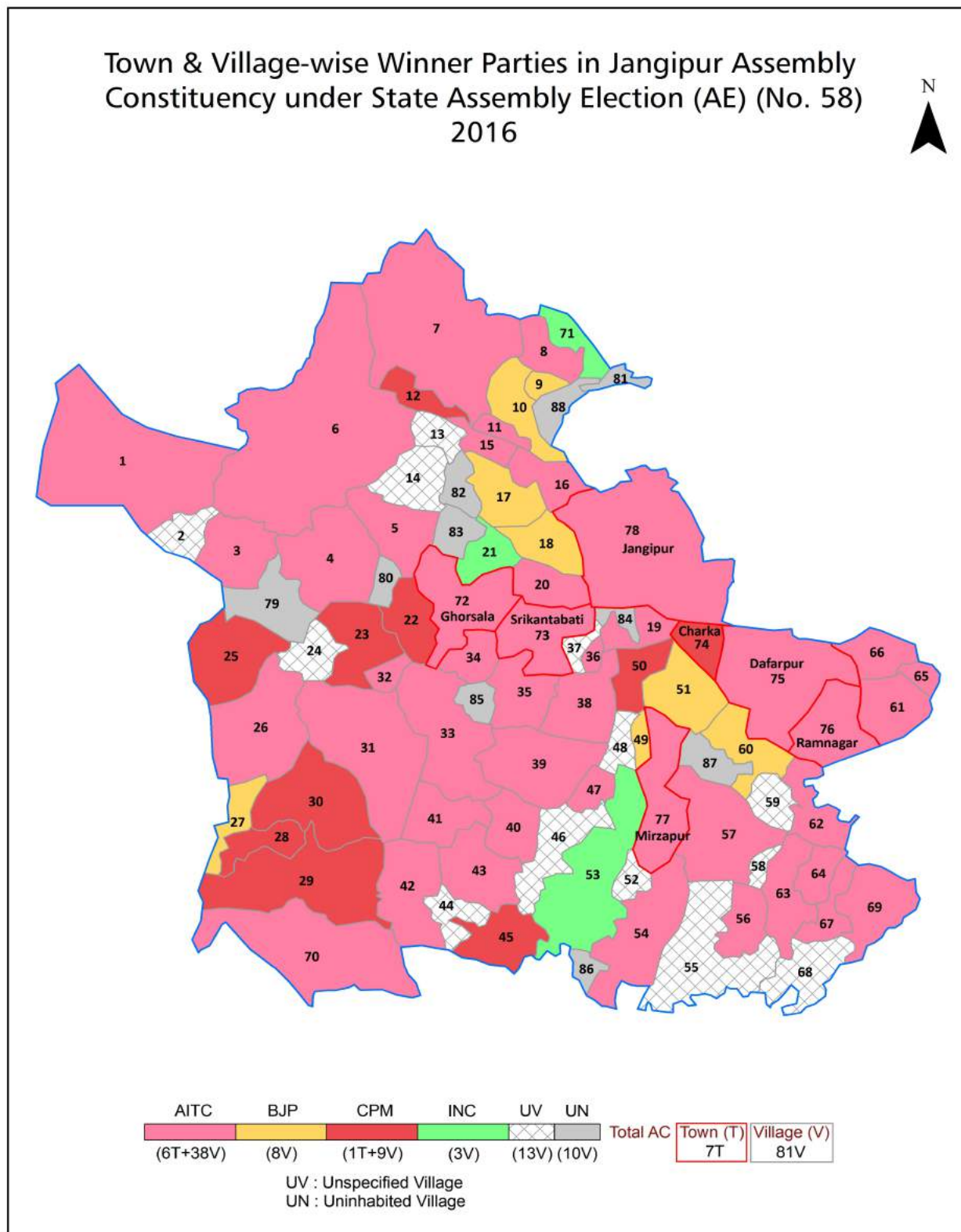
All rights reserved. No part of this book may be reproduced, stored in a retrieval system or transmitted in any form or by any means, mechanical photocopying, photographing, scanning, recording or otherwise without the prior written permission of the publisher. Please refer to Disclaimer at page no. 167 for the use of this publication.

Printed in India

Contents

No.	Particulars	Page No.
	Introduction	
1	Assembly Constituency - (Vidhan Sabha) at a Glance Features of Assembly as per Delimitation Commission of India (2008)	1-2
	Location and Political Maps	
2	Location Map Boundaries of Assembly Constituency - (Vidhan Sabha) in District Boundaries of Assembly Constituency under Parliamentary Constituency - (Lok Sabha) Town & Village-wise Winner Parties- 2024, 2021, 2019, 2016, 2014, 2011 and 2009	3-10
	Administrative Setup (2011)	
3	District Sub-district Towns Villages Inhabited Villages Uninhabited Villages Village Panchayat Intermediate Panchayat	11-15
	Demographics (2011)	
4	Population Households Rural/Urban Population Towns and Villages by Population Size Sex Ratio (Total & 0-6 Years) Religious Population Social Population Literacy Rate	16-17
	Electoral Features	
5	Important Dates of Last Elections Held Electors by Gender Service Electors Voters Voters Turnout Polling Stations & Average Number of Electors per Polling Station Electors by Age Group Present Elected Representatives	18-23
	Historical Summary Election Results	
6	Vote Share of Major Parties Winning Margin (Number & Percentage) Polarity of Parties Summary Result of Assembly Segment of Parliamentary Elections 2024, 2019, 2014, 2009, 2004 and 1999 Summary Result of Assembly Elections 2021, 2016, 2011, 2006, 2001, 1996, 1991, 1987, 1982, 1977, 1972, 1971, 1969, 1967, 1962 and 1957	24-48
	Polling Station Level Election Results	
7	Name and Number of Polling Station 2024, 2021, 2019, 2016, 2014, 2011 and 2009 Polling Station-wise Electors, Voters & Voters Turnout 2024, 2021, 2019, 2016, 2014, 2011 and 2009 Polling Station wise Elections Results 2024, 2021, 2019, 2016, 2014, 2011 and 2009	49-147
	Share of Assembly Constituency	
8	Share of Assembly Constituency - (Vidhan Sabha) in State, District and Parliamentary Constituency - (Lok Sabha)	148
	Socio-Economic Amenities (2011)	
9	Access to Administrative Units Agricultural, Manufacturing and Industrial Commodities Demographic Indicators Education Health & Manpower Drinking Water Supply Sanitation Entertainment and Recreations Infrastructure Power Food Allocation Distribution and Marketing of Agriculture Commodities Infrastructure Transport and Road Infrastructure Communication Banking and Financial Services Land Use Irrigation Source	150-164
10	Abbreviation & Sources	165-166
11	Disclaimer	167

Location & Political Map



Administrative Setup

List of Village Panchayat & Intermediate Panchayat (Block) Name - 2011

Village Name	Village Panchayat Name	Intermediate Panchayat Name
Ahiron	Ahiron	Suti - I
Ajagarpara	Ahiron	Suti - I
Alampur	Ahiron	Suti - I
Aluani	Bansabati	Suti - I
Amgachhi	Jarur	Raghunathganj - I
Arazikatnai	Dafarpur	Raghunathganj - I
Bagha	Kanupur	Raghunathganj - I
Bagpara	Jarur	Raghunathganj - I
Bahadinagar	Jarur	Raghunathganj - I
Baidpur	Jarur	Raghunathganj - I
Bainda	Jamuar	Raghunathganj - I
Bandkhola	Jarur	Raghunathganj - I
Bangabari	Ahiron	Suti - I
Bangasbati	Bansabati	Suti - I
Barala	Jamuar	Raghunathganj - I
Bijoypur	Jarur	Raghunathganj - I
Birthamba	Jamuar	Raghunathganj - I
Brindabanpur	Raninagar	Raghunathganj - I
Chandpur	Bansabati	Suti - I
Char Dafarpur	Dafarpur	Raghunathganj - I
Dakshinpara	Mirjapur	Raghunathganj - I
Deuli	Kanupur	Raghunathganj - I
Dhalo	Jarur	Raghunathganj - I
Diar Ramnagar	Raninagar	Raghunathganj - I
Gadaipur	Kanupur	Raghunathganj - I
Gankar	Jarur	Raghunathganj - I
Ghorapakhiagangin	Ahiron	Suti - I
Hasampur	Kanupur	Raghunathganj - I
Hilora	Bansabati	Suti - I

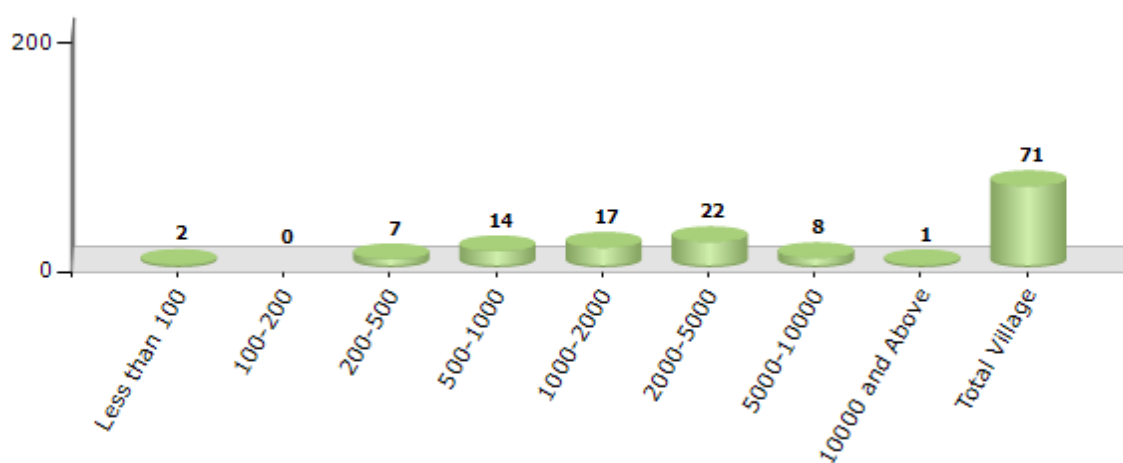
Contd....

Demographics

Number of Villages by Population Size - 2011

Less than 100	100-200	200-500	500-1000	1000-2000	2000-5000	5000-10000	10000 and Above	Total Village
2	0	7	14	17	22	8	1	71

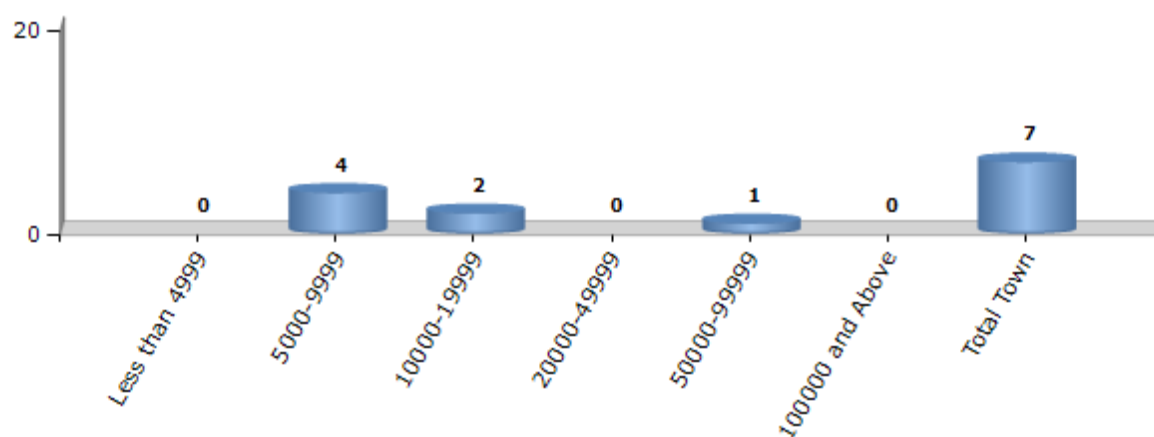
Number of Villages by Population Size - 2011



Number of Towns by Population Size - 2011

Less than 4999	5000-9999	10000-19999	20000-49999	50000-99999	100000 and Above	Total Town
0	4	2	0	1	0	7

Number of Towns by Population Size - 2011



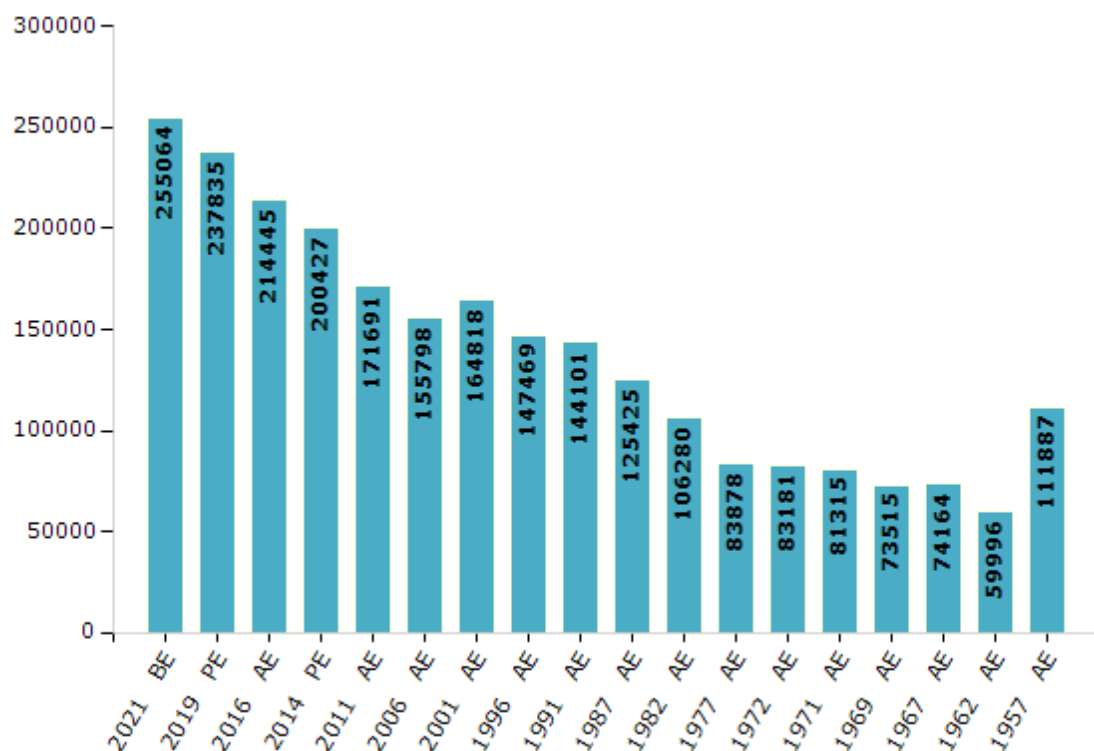
Electoral Features

Electors by Male & Female

Year	Male	Female	Others	Total
2021 BE	-	-	-	255064
2019 PE	122128	115702	5	237835
2016 AE	110969	103474	2	214445
2014 PE	103726	96701	0	200427
2011 AE	89640	82051	0	171691
2009 PE	-	-	-	-
2006 AE	80552	75246	-	155798
2004 PE	-	-	-	-
2001 AE	82720	82098	-	164818
1999 PE	-	-	-	-
1996 AE	74012	73457	-	147469

Year	Male	Female	Others	Total
1991 AE	70901	73200	-	144101
1987 AE	62278	63147	-	125425
1982 AE	53494	52786	-	106280
1977 AE	42146	41732	-	83878
1972 AE	45861	37320	-	83181
1971 AE	44768	36547	-	81315
1969 AE	36633	36882	-	73515
1967 AE	-	-	-	74164
1962 AE	-	-	-	59996
1957 AE	-	-	-	111887
1952 AE	-	-	-	-

Number of Electors



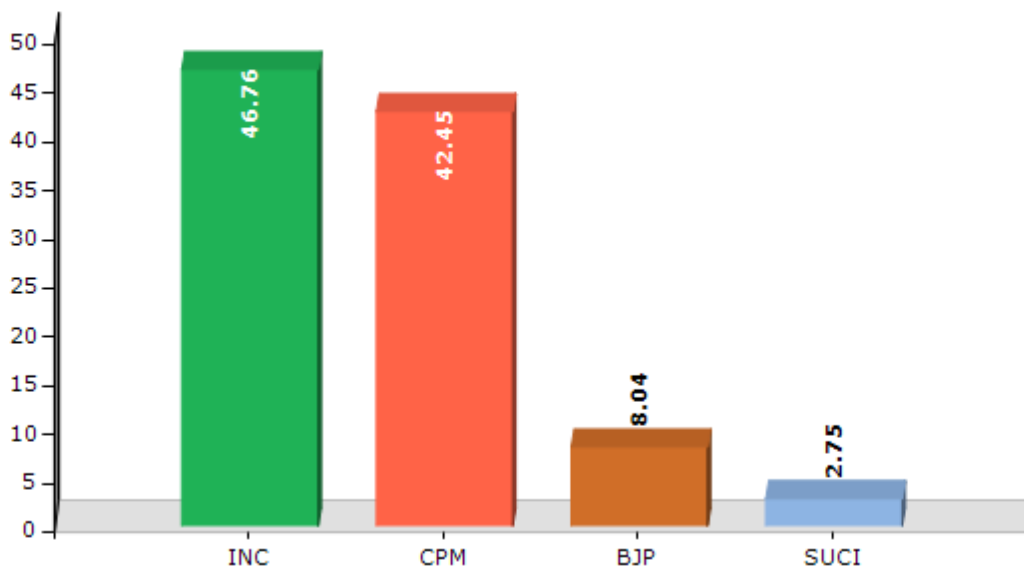
Note : AE : Assembly Election, PE : Assembly Segment of Parliamentary Election

Historical Summary Election Results

Summary Result of Assembly Election - 2011

Candidate Name	Party	Votes	Votes %
Md. Sohrab	INC	68699	46.76
Purnima Bhattacharya	CPM	62363	42.45
Anamitra Banerjee	BJP	11804	8.04
Mirza Nashiruddin	SUCI	4038	2.75

Votes Percentage of Top Parties - 2011



Polling Station Level Election Results

Number and Name of Polling Stations (PS) (2016)

Number of Polling Stations	Name of Polling Stations
----------------------------	--------------------------

1	Hilora Pry .School R-1
2	Hilora Pry .School R-2
3	Hilora Pry .School R-3
4	Bansabati I.C.D.S Building R-1
5	Banshabati Kankatpara S.S.K. R-1
6	Bansabati High School,R-1
7	Bansabati Jr.Basic School R-1
8	Bansabati Jr.Basic School R-2
9	Nazirpur Pry.School R-1
10	Raturi M.S.K Building R-1
11	Dain Pry School,R-1
12	Dain Pry School R-2
13	Aluani Pry. School R-1
14	Ajagorpara Pry.School R-1
15	Ajagorpara Pry.School R-2
16	Gosainpur Pry.School R-1
17	Gosainpur Pry.School R-2
18	Rosunpur Pry School R-1 (Ramdova)
19	Gosainpur Pry.School R-3
20	Ahiron Hemangini Vidayatan High School R-1
21	Ahiron Hemangini Vidayatan High School R-2

Number of Polling Stations	Name of Polling Stations
----------------------------	--------------------------

22	Ahiron Padhuanpara Pry.School R-1
23	Ahiron Padhuanpara Pry.School R-2
24	Ahiron Chain-Para Pry.School R-1
25	Ahiron Chain-Para Pry.School R-2
26	Ahiron Musulmanpara Pry.School R-1
27	Ahiron Musulmanpara Pry.School R-2
28	Ahiron Tiyyor Para Pry.School R-1
29	Ahiron Tiyyor Para Pry.School R-2
30	Jehilinagor Pry.School R-1
31	Alampur Pry.School R-1
32	Bangabari Pry. School R-1
33	Bangabari Pry. School R-2
34	Jalangapara Rabindra Vidyapith R-1
35	Bangabari High School R-1
36	Ghorapakhia 2 No Pry School R-1(Gangin)
37	Ghorapakhia 2 No Pry School R-2(Gangin)
38	Kanupur Nabajagaran Pry. School / R-1
39	Kanupur Nabajagaran Pry. School / R-2
40	Kanupur Nabajagaran Pry. School / R-3
41	Kanupur Nabajagaran Pry. School / R-4
42	Mirergram Pry.School

Contd....

Polling Station Level Election Results

Polling Station-wise Votes Secured by Overall Top Five Parties in Jangipur Assembly in Assembly Election (AE) under Jangipur Parliamentary Constituency in West Bengal (2016)

Number of Polling Station	Winner - Jakir Hossain (AITC)	Runner-up - Somnath Singha Ray (CPM)	3rd - Md. Sohrab (INC)	4th - Sudhan Kumar Das (BJP)	5th - M. A. Hannan (WPOI)	NOTA	Other	Total Votes Secured
36	195	30	236	116	2	8	22	609
37	152	51	247	71	3	9	19	552
38	348	116	171	39	3	16	19	712
39	253	81	169	4	2	7	5	521
40	273	71	280	13	2	10	11	660
41	202	23	220	6	0	4	5	460
42	178	557	38	61	8	33	19	894
43	319	181	61	15	3	20	13	612
44	322	143	234	27	5	21	24	776
45	410	77	281	22	2	20	9	821
46	292	166	136	20	2	13	14	643
47	209	72	79	6	1	7	3	377
48	173	72	196	45	3	14	11	514
49	208	231	171	297	5	15	36	963
50	136	125	171	194	4	9	3	642
51	312	224	76	270	4	21	16	923
52	223	243	33	439	13	24	36	1011
53	131	79	14	157	1	4	6	392
54	319	265	154	162	1	15	19	935
55	200	249	139	258	6	14	11	877
56	265	402	56	112	5	16	22	878
57	276	284	16	33	0	8	5	622
58	272	97	378	70	2	13	14	846
59	178	31	469	21	4	7	12	722
60	309	53	332	12	6	8	18	738
61	345	46	434	18	3	15	22	883
62	182	149	77	171	4	8	12	603
63	209	164	67	92	1	8	4	545
64	149	170	53	115	5	7	8	507
65	182	71	103	190	5	6	10	567
66	221	77	88	88	3	4	5	486
67	243	183	253	244	8	14	30	975
68	322	47	24	138	3	17	10	561
69	297	187	141	106	2	7	13	753
70	137	132	38	116	3	2	4	432

Contd....

Polling Station Level Election Results

Winner, Runner-up and 3rd Party Position & Winning Margin According to Polling Stations in Jangipur Assembly in Assembly Election (AE) under Jangipur Parliamentary Constituency in West Bengal (2016)

Polling Station Number	Winner Party	Winner Votes (%)	Runner-up Party	Runner-up Votes (%)	Winning Margin Votes (%)	Third Party	Third Party Votes (%)	Other Votes (%)
75	AITC	248 (38.87)	BJP	195 (30.56)	53 (8.31)	CPM	150 (23.51)	45 (7.05)
76	AITC	422 (44.28)	INC	266 (27.91)	156 (16.37)	CPM	188 (19.73)	77 (8.08)
77	AITC	480 (55.88)	INC	265 (30.85)	215 (25.03)	CPM	50 (5.82)	64 (7.45)
78	AITC	129 (47.43)	INC	112 (41.18)	17 (6.25)	CPM	10 (3.68)	21 (7.72)
79	BJP	285 (26.39)	CPM	271 (25.09)	14 (1.3)	AITC	259 (23.98)	265 (24.54)
80	BJP	371 (44.48)	AITC	246 (29.5)	125 (14.98)	CPM	136 (16.31)	81 (9.71)
81	BJP	473 (46.79)	AITC	250 (24.73)	223 (22.06)	CPM	214 (21.17)	74 (7.32)
82	AITC	183 (39.61)	BJP	105 (22.73)	78 (16.88)	INC	83 (17.97)	91 (19.7)
83	AITC	273 (40.99)	INC	146 (21.92)	127 (19.07)	CPM	129 (19.37)	118 (17.72)
84	AITC	309 (39.21)	INC	271 (34.39)	38 (4.82)	CPM	150 (19.04)	58 (7.36)
85	AITC	425 (55.63)	INC	199 (26.05)	226 (29.58)	BJP	70 (9.16)	70 (9.16)
86	INC	137 (39.6)	AITC	133 (38.44)	4 (1.16)	CPM	55 (15.9)	21 (6.07)
87	AITC	495 (52.22)	INC	300 (31.65)	195 (20.57)	CPM	75 (7.91)	78 (8.23)
88	AITC	423 (42.3)	INC	361 (36.1)	62 (6.2)	CPM	149 (14.9)	67 (6.7)
89	AITC	488 (64.21)	INC	164 (21.58)	324 (42.63)	CPM	92 (12.11)	16 (2.11)
90	AITC	299 (34.29)	INC	194 (22.25)	105 (12.04)	BJP	169 (19.38)	210 (24.08)
91	AITC	364 (36.66)	INC	262 (26.38)	102 (10.28)	CPM	243 (24.47)	124 (12.49)
92	AITC	210 (41.1)	INC	200 (39.14)	10 (1.96)	CPM	81 (15.85)	20 (3.91)
93	INC	371 (41.31)	AITC	364 (40.53)	7 (0.78)	CPM	107 (11.92)	56 (6.24)
94	CPM	368 (34.72)	AITC	346 (32.64)	22 (2.08)	INC	271 (25.57)	75 (7.08)
95	AITC	178 (38.95)	INC	164 (35.89)	14 (3.06)	CPM	82 (17.94)	33 (7.22)
96	INC	301 (44.86)	AITC	256 (38.15)	45 (6.71)	CPM	87 (12.97)	27 (4.02)
97	AITC	256 (43.76)	INC	178 (30.43)	78 (13.33)	CPM	113 (19.32)	38 (6.5)
98	AITC	372 (46.62)	INC	180 (22.56)	192 (24.06)	CPM	166 (20.8)	80 (10.03)
99	BJP	152 (47.65)	AITC	100 (31.35)	52 (16.3)	CPM	47 (14.73)	20 (6.27)
100	AITC	219 (32.21)	INC	185 (27.21)	34 (5)	CPM	149 (21.91)	127 (18.68)
101	AITC	305 (52.14)	INC	189 (32.31)	116 (19.83)	CPM	65 (11.11)	26 (4.44)
102	AITC	367 (35.49)	CPM	287 (27.76)	80 (7.73)	BJP	219 (21.18)	161 (15.57)
103	AITC	404 (43.53)	INC	300 (32.33)	104 (11.2)	CPM	149 (16.06)	75 (8.08)
104	AITC	343 (37.45)	CPM	326 (35.59)	17 (1.86)	BJP	158 (17.25)	89 (9.72)
105	CPM	239 (48.78)	AITC	168 (34.29)	71 (14.49)	BJP	41 (8.37)	42 (8.57)
106	CPM	191 (56.18)	AITC	118 (34.71)	73 (21.47)	INC	14 (4.12)	17 (5)
107	CPM	488 (68.93)	AITC	155 (21.89)	333 (47.04)	INC	30 (4.24)	35 (4.94)
108	CPM	239 (48.98)	AITC	147 (30.12)	92 (18.86)	INC	48 (9.84)	54 (11.07)
109	AITC	310 (38.04)	CPM	266 (32.64)	44 (5.4)	BJP	105 (12.88)	134 (16.44)
110	AITC	257 (44.93)	CPM	223 (38.99)	34 (5.94)	BJP	57 (9.97)	35 (6.12)
111	AITC	406 (44.91)	CPM	253 (27.99)	153 (16.92)	INC	112 (12.39)	133 (14.71)

Contd....

Socio-Economic Amenities - Rural

Access to Education Facilities

Particulars	Number of Villages (% of Population)				
	Available	Not Available	If Not Available (Distance of Nearest Facility)		
			A	B	C
Govt. Primary School	67 (100)	4 (0)	0 (0)	0 (0)	0 (0)
Private Primary School	4 (11)	67 (89)	0 (0)	0 (0)	0 (0)
Govt. Middle School	21 (50)	50 (50)	40 (44)	10 (5)	0 (0)
Private Middle School	1 (2)	70 (98)	0 (0)	0 (0)	0 (0)
Govt. Secondary School	15 (39)	56 (61)	42 (51)	14 (10)	0 (0)
Private Secondary School	0 (0)	71 (100)	0 (0)	0 (0)	0 (0)
Govt. Senior Secondary School	8 (27)	63 (73)	39 (50)	21 (21)	0 (0)
Private Senior Secondary School	0 (0)	71 (100)	0 (0)	0 (0)	0 (0)
Govt. Arts and Science Degree College	0 (0)	71 (100)	3 (8)	31 (39)	37 (53)
Private Arts and Science Degree College	0 (0)	71 (100)	0 (0)	0 (0)	0 (0)
Govt. Engineering College	0 (0)	71 (100)	0 (0)	0 (0)	58 (76)
Private Engineering College	0 (0)	71 (100)	0 (0)	0 (0)	13 (24)
Govt. Medicine College	0 (0)	71 (100)	0 (0)	0 (0)	65 (91)
Private Medicine College	0 (0)	71 (100)	0 (0)	0 (0)	0 (0)
Govt. Management Institute	0 (0)	71 (100)	0 (0)	0 (0)	39 (55)
Private Management Institute	0 (0)	71 (100)	0 (0)	0 (0)	27 (40)
Govt. Polytechnic	1 (2)	70 (98)	0 (0)	0 (0)	56 (78)
Private Polytechnic	0 (0)	71 (100)	0 (0)	0 (0)	14 (20)
Govt. Vocational Training School/ITI	0 (0)	71 (100)	5 (5)	4 (11)	53 (69)
Private Vocational Training School/ITI	1 (1)	70 (99)	0 (0)	4 (2)	2 (2)
Govt. Non Formal Training Centre	0 (0)	71 (100)	3 (8)	13 (16)	34 (43)
Private Non Formal Training Centre	0 (0)	71 (100)	0 (0)	1 (1)	4 (2)
Govt. School For Disabled	0 (0)	71 (100)	0 (0)	0 (0)	42 (69)
Private School For Disabled	0 (0)	71 (100)	0 (0)	0 (0)	0 (0)
Government Others	6 (18)	65 (82)	0 (0)	0 (0)	0 (0)
Private Others	0 (0)	71 (100)	0 (0)	0 (0)	0 (0)

Note : Distance A : Less than 5 km; B : Between 5-10 km; C : 10+ km.; Source : Data Analysis is based on 2011 Census.

DISCLAIMER

The Terms of Use and Disclaimer of Datanet India Private Limited (hereinafter referred to as "Datanet") for use of this analysis report of **Jangipur Assembly Constituency (Jangipur Vidhan Sabha)** :-

1. **Assembly Factbook™** is a Registered Trade Mark owned by Datanet.
2. All the maps are sketched and graphical representation only and have not been drawn to the scale and also not to represent the actual geographical area or boundary of the unit.
3. The data for the aforesaid analysis is based on authentic sources and has been culled from the various publications of Census, CSO and NSSO for district and block level data, various central and state government departments, Central & State Elections Commissions and the concerned Returning Officers' releases, Electoral Rolls, Election results and allied publications, internal assessment, surveys, estimates and analysis. Therefore, certain adjustment of data at micro level may have been done to arrive closer to the macro data.
4. Data have been provided on an "As Is" and "As AVAILABLE" basis
5. The colours shown in the maps or diagram and charts of a particular party, alliance or AC are indicative and do not represent them.
6. This publication which includes maps, sheets, graphs and data would be the property under copyright of Datanet only. The user may use these for its internal study, analysis and research purposes. It's public display, re-selling or any commercial uses by the user are not allowed.
7. Datanet has taken due care and caution in compilation and processing of data and allied information, but does not guarantee the accuracy, adequacy or completeness of any information/analysis and will be not responsible for any errors or omissions or for the results obtained from the use of such information/analysis.
8. All the contents for the publication have been culled from various authentic sources and Datanet reasonably believes such sources to be reliable, but does not make any representations, express or implied as to the accuracy or fitness of use of such information. The information or contents of the information/analysis do not constitute advice and should not be relied upon in making (or refraining from making) any decision. Any reliance placed upon the information provided by Datanet is the sole responsibility and strictly at the user's risk.
9. In no event will Datanet be liable for any damages (including, without limitation, damages for loss of business projects, or loss of profits) arising in contract, tort or otherwise from the use of or inability to use any of its contents, or from any action taken (or refrained from being taken) as a result of using the analysis or any of its contents. Datanet its directors, owners, editors, officials, employees, distributor and agents or any associate will not be liable for any errors in the information contained or any consequences arising from the use of the contents of the provided information/analysis.
10. If any provision of these terms and conditions is held invalid or illegal or unenforceable for any reason by any court of competent jurisdiction, such provision shall be severed and the remainder of provisions of the terms and conditions shall continue in full force and effect as if the Term of Use had been executed with the invalid, illegal or unenforceable provision eliminated.
11. If there are any discrepancies in the information provided, please bring it to attention of Datanet for suitable rectification measures.

**Buy Online This Complete Book At
Indiastat Publication Book Store**

www.indiastatpublications.com

or go directly at

[http://www.indiastatpublications.com/
Assembly_factbook/West_Bengal/Jangipur/Jangipur](http://www.indiastatpublications.com/Assembly_factbook/West_Bengal/Jangipur/Jangipur)

 **indiastat**elections

ISBN : 978-93-5293-683-0

