



West Bengal

Assembly Factbook™

Khargram Assembly Constituency



Key Electoral Data of Khargram
Assembly Constituency (Vidhan Sabha)

West Bengal

Assembly Factbook™

Khargram Assembly Constituency



Khargram Vidhan Sabha

Editor & Director

Dr. R.K. Thukral

Research Editor

Dr. Shafeeq Rahman

Compiled, Researched and Published by Datanet India Pvt. Ltd.

D-100, 1st Floor,

Okhla Industrial Area, Phase-I,
New Delhi- 110020.

Ph.: 91-11- 43580781-84

Email : support@indiastatpublications.com

Website : www.indiastatelections.com

Online Book Store :

www.indiastatpublications.com

Report No. : AFB/WB-066-0125

ISBN : 978-93-5293-709-7

First Edition : January, 2018

Eighth Updated Edition : January, 2025

Price : Rs. 11500/-

US\$ 310

© Datanet India Pvt. Ltd.

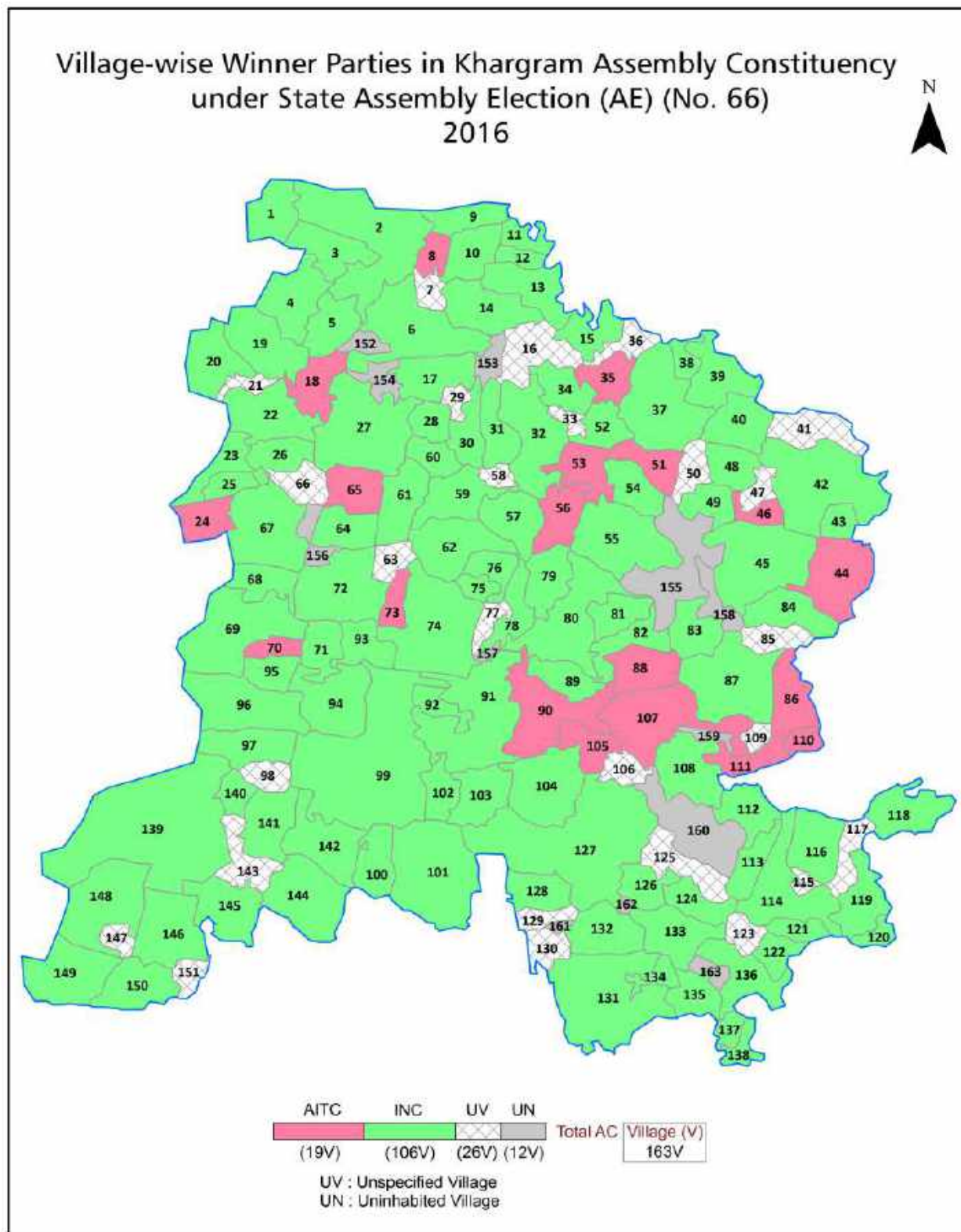
All rights reserved. No part of this book may be reproduced, stored in a retrieval system or transmitted in any form or by any means, mechanical photocopying, photographing, scanning, recording or otherwise without the prior written permission of the publisher. Please refer to Disclaimer at page no. 163 for the use of this publication.

Printed in India

Contents

No.	Particulars	Page No.
	Introduction	
1	Assembly Constituency - (Vidhan Sabha) at a Glance Features of Assembly as per Delimitation Commission of India (2008)	1-2
	Location and Political Maps	
2	Location Map Boundaries of Assembly Constituency - (Vidhan Sabha in District Boundaries of Assembly Constituency under Parliamentary Constituency - (Lok Sabha) Village-wise Winner Parties- 2024, 2021, 2019, 2016, 2014, 2011 and 2009	3-10
	Administrative Setup (2011)	
3	District Sub-district Towns Villages Inhabited Villages Uninhabited Villages Village Panchayat Intermediate Panchayat	11-19
	Demographics (2011)	
4	Population Households Rural/Urban Population Villages by Population Size Sex Ratio (Total & 0-6 Years) Religious Population Social Population Literacy Rate	20-21
	Electoral Features	
5	Important Dates of Last Elections Held Electors by Gender Service Electors Voters Voters Turnout Polling Stations & Average Number of Electors per Polling Station Electors by Age Group Present Elected Representatives	22-27
	Historical Summary Election Results	
6	Vote Share of Major Parties Winning Margin (Number & Percentage Polarity of Parties Summary Result of Assembly Segment of Parliamentary Elections 2024, 2019, 2014, 2009, 2004 and 1999 Summary Result of Assembly Elections 2021, 2016, 2011, 2006, 2001, 1996, 1991, 1987, 1982, 1977, 1972, 1971, 1969, 1967 and 1962	28-51
	Polling Station Level Election Results	
7	Name and Number of Polling Station 2024, 2021, 2019, 2016, 2014, 2011 and 2009 Polling Station-wise Electors, Voters & Voters Turnout 2024, 2021, 2019, 2016, 2014, 2011 and 2009 Polling Station wise Elections Results 2024, 2021, 2019, 2016, 2014, 2011 and 2009	52-143
	Share of Assembly Constituency	
8	Share of Assembly Constituency - (Vidhan Sabha) in State, District and Parliamentary Constituency - (Lok Sabha)	144
	Socio-Economic Amenities (2011)	
9	Access to Administrative Units Agricultural, Manufacturing and Industrial Commodities Demographic Indicators Education Health & Manpower Drinking Water Supply Sanitation Entertainment and Recreations Infrastructure Power Food Allocation Distribution and Marketing of Agriculture Commodities Infrastructure Transport and Road Infrastructure Communication Banking and Financial Services Land Use Irrigation Source	146-160
10	Abbreviation & Sources	161-162
11	Disclaimer	163

Location & Political Map



Administrative Setup

List of Village Panchayat & Intermediate Panchayat (Block) Name - 2011

Village Name	Village Panchayat Name	Intermediate Panchayat Name
Amjua	Sadal	Khargram
Asalpur	Indrani	Khargram
Atai	Kirtipur	Khargram
Atgharia	Eroali	Khargram
Augram	Eroali	Khargram
Ayra	Eroali	Khargram
Badda	Kalyanpur-II	Burwan
Bagrain	Kirtipur	Khargram
Bajitpur	Jhilli	Khargram
Banpur	Balia	Khargram
Barar	Mahisar	Khargram
Basantapur	Padamkandi	Khargram
Bathur	Balia	Khargram
Bautipara	Jaipur	Khargram
Bele	Balia	Khargram
Bhabani Nagar	Kirtipur	Khargram
Bhalkundi	Jaipur	Khargram
Bharata	Parulia	Khargram
Bhatgram	Kirtipur	Khargram
Bhatkanda	Sadal	Khargram
Bibinagar	Margram	Khargram
Bichhur	Kalyanpur-II	Burwan
Biswanathpur	Padamkandi	Khargram
Budharapara	Kirtipur	Khargram
Chandibati	Jaipur	Khargram
Chandkhali	Balia	Khargram
Chandsingbati	Balia	Khargram
Chhatrapur	Jaipur	Khargram
Churigram	Sadal	Khargram

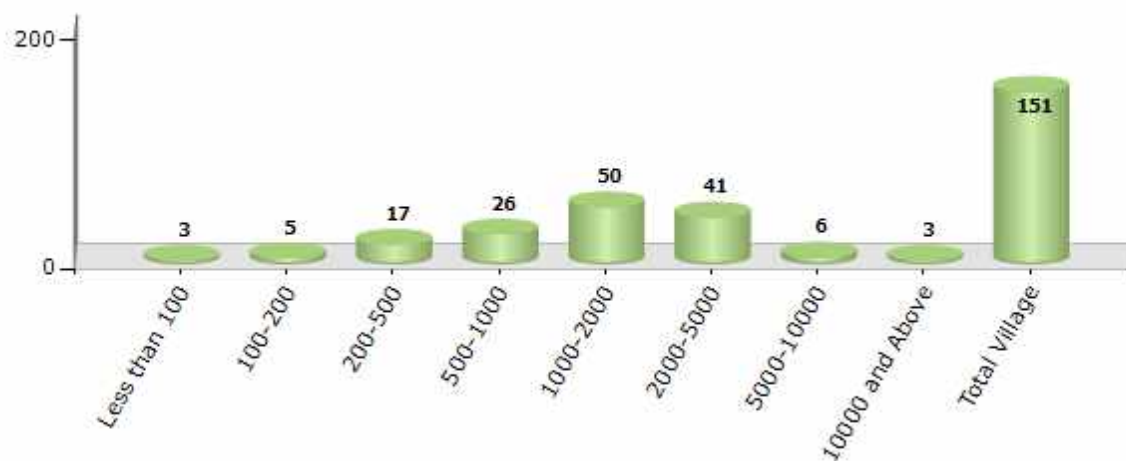
Contd....

Demographics

Number of Villages by Population Size - 2011

Less than 100	100-200	200-500	500-1000	1000-2000	2000-5000	5000-10000	10000 and Above	Total Village
3	5	17	26	50	41	6	3	151

Number of Villages by Population Size - 2011

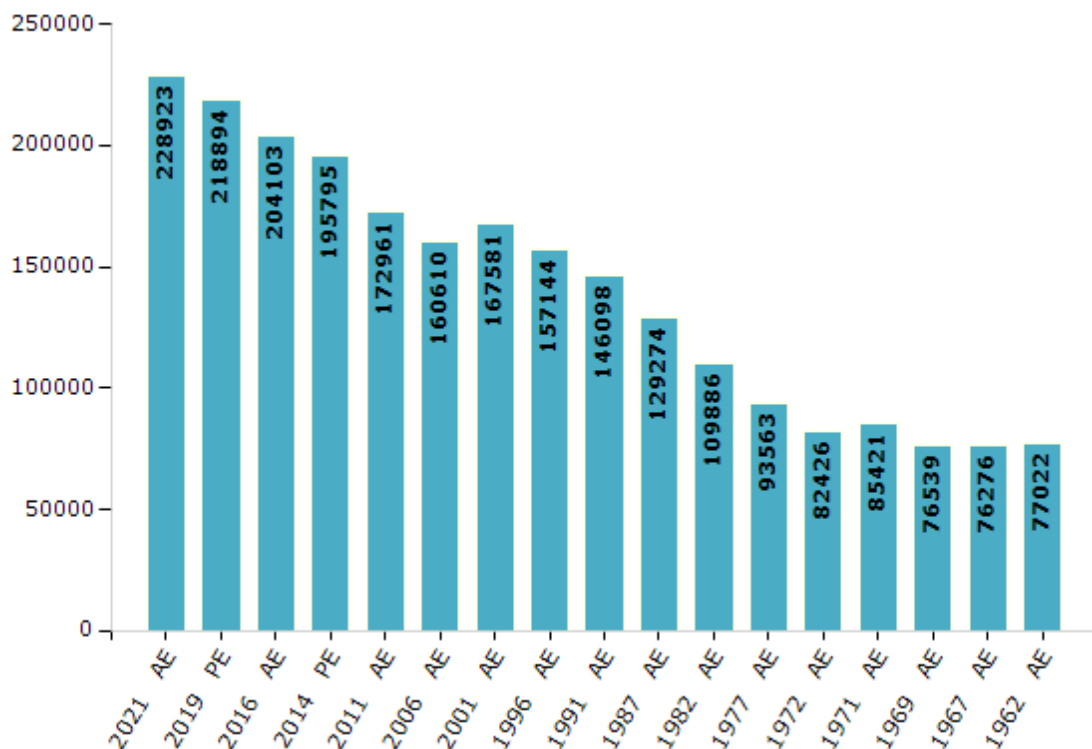


Electoral Features

Electors by Male & Female

Year	Male	Female	Others	Total	Year	Male	Female	Others	Total
2021 AE	117294	111627	2	228923	1991 AE	73754	72344	-	146098
2019 PE	112836	106054	4	218894	1987 AE	65858	63416	-	129274
2016 AE	105815	98286	2	204103	1982 AE	57076	52810	-	109886
2014 PE	101383	94411	1	195795	1977 AE	47622	45941	-	93563
2011 AE	89926	83035	0	172961	1972 AE	44874	37552	-	82426
2009 PE	-	-	-	-	1971 AE	48996	36425	-	85421
2006 AE	82779	77831	-	160610	1969 AE	41401	35138	-	76539
2004 PE	-	-	-	-	1967 AE	-	-	-	76276
2001 AE	83939	83642	-	167581	1962 AE	-	-	-	77022
1999 PE	-	-	-	-	1957 AE	-	-	-	-
1996 AE	79143	78001	-	157144	1952 AE	-	-	-	-

Number of Electors



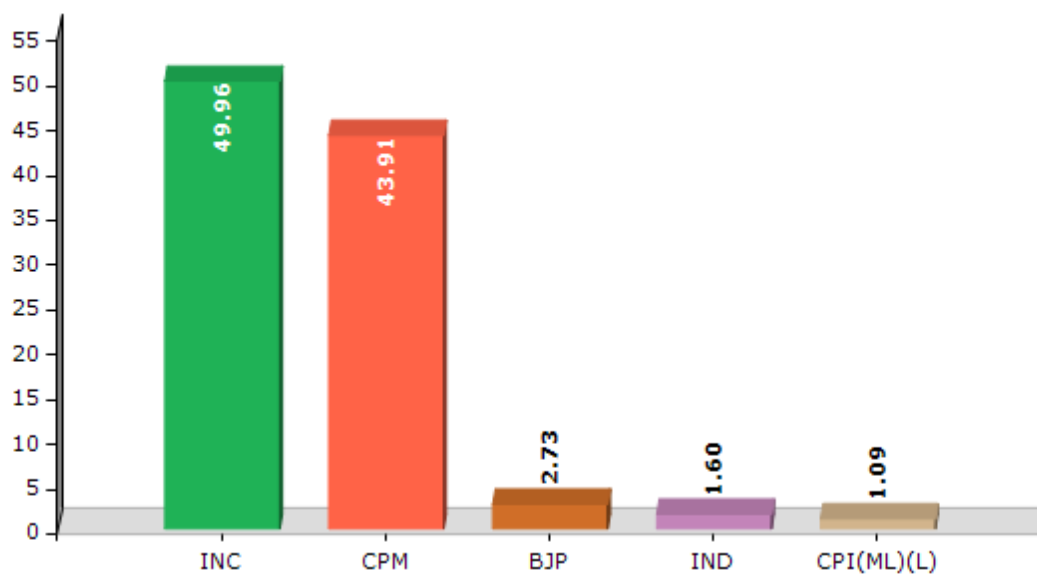
Note : AE : Assembly Election, PE : Assembly Segment of Parliamentary Election

Historical Summary Election Results

Summary Result of Assembly Election - 2011

Candidate Name	Party	Votes	Votes %
Ashis Marjit	INC	74093	49.96
Goutam Mondal	CPM	65123	43.91
Harekrishna Konai	BJP	4049	2.73
Smritikana Sarkar	IND	2369	1.6
Sadhan Kumar Marjit	CPI(ML)(L)	1616	1.09
Dipak Mondal	JD(U)	1049	0.71

Votes Percentage of Top Parties - 2011



Polling Station Level Election Results

Number and Name of Polling Stations (PS) (2016)

Number of Polling Stations	Name of Polling Stations	Number of Polling Stations	Name of Polling Stations
1	Raipur Primary School, Room-1	22	Patdanga Primary School, Room-1
2	Khaspur Primary School, Room-1	23	Patdanga Primary School, Room-2
3	Khaspur Primary School, Room-2	24	Biswanathpur Primary School, Room-1
4	Khaspur Etlapara Ssk, Room-1	25	Biswanathpur Primary School, Room-2
5	Jhilli Dakshin Primary School, Room-1	26	Chenchuria Primary School, Room-1
6	Jhilli Dakshin Primary School, Room-2	27	Chenchuria Primary School, Room-2
7	Jhilli High School, Room-1	28	Jhanjhra Primary School, Room-1
8	Jhilli High School, Room-2	29	Padamkandi High School, Room-1
9	Nonadanga Junior Basic School, Room-1	30	Padamkandi Primary School, Room-1
10	Jadavpur Primary School, Room-1	31	Sabaldaha High School, Room-1
11	Titidanga Primary School, Room-1	32	Sabaldaha High School, Room-2
12	Dhanigram Free Primary School, Room-1	33	Moghaldanga S.S.K., Room-1
13	Dhanigram Free Primary School, Room-2	34	Purapara Primary School, Room-1
14	Digha Primary School, Room-1	35	Purapara Primary School, Room-2
15	Jadavpur S.S.K., Room-1	36	Ganful S.S.K., Room-1
16	Kelai 1 No. Primary School, Room-1	37	Ganful Desalpur Primary School, Room-1
17	Kelai 2 No. Primary School, Room-1	38	Palashi Primary School, Room-1
18	Poradanga Primary School, Room-1	39	Uttar Gopinathpur S.S.K., Room-1
19	Sanigram Free Primary School, Room-1	40	Uttar Gopinathpur Primary School, Room-1
20	Seata Mondalpur Primary School, Room-1	41	Raninagar Primary School, Room-1
21	Seata Mondalpur Primary School, Room-2	42	Dasdebagram Primary School, Room-1

Contd....

Polling Station Level Election Results

Polling Station-wise Votes Secured by Overall Top Five Parties in Khargram Assembly in Assembly Election (AE) under Jangipur Parliamentary Constituency in West Bengal (2016)

Number of Polling Station	Winner - Ashis Marjit (INC)	Runner-up - Madhab Chandra Marjit (AITC)	3rd - Sumanta Mondal (BJP)	4th - Swapan Das (WPOI)	5th - Hemanta Mondal (IND)	NOTA	Other	Total Votes Secured
36	465	198	45	2	4	13	3	730
37	483	271	46	1	6	9	13	829
38	340	347	61	12	10	7	10	787
39	282	236	25	2	6	9	9	569
40	409	195	14	2	10	13	4	647
41	476	275	27	1	7	3	3	792
42	243	220	12	4	1	1	6	487
43	197	373	17	3	6	3	8	607
44	416	138	31	5	4	6	14	614
45	495	448	86	10	12	12	13	1076
46	479	281	162	3	10	7	11	953
47	315	110	33	0	4	6	6	474
48	499	253	83	6	5	8	11	865
49	235	138	41	2	2	2	4	424
50	509	466	14	3	7	7	14	1020
51	349	384	8	3	3	11	9	767
52	265	274	27	3	0	1	6	576
53	442	225	10	2	6	7	0	692
54	452	228	59	3	7	15	16	780
55	175	319	11	4	4	4	5	522
56	216	178	18	18	9	5	14	458
57	478	183	41	3	6	15	5	731
58	374	326	29	0	4	2	4	739
59	296	287	15	4	2	2	3	609
60	422	191	25	6	7	8	12	671
61	402	141	31	0	2	0	11	587
62	550	270	21	3	7	10	4	865
63	294	229	14	4	1	5	13	560
64	279	243	23	3	6	6	12	572
65	279	137	17	2	1	6	2	444
66	295	190	91	6	7	11	3	603
67	390	235	57	1	3	9	5	700
68	216	136	59	2	2	3	7	425
69	421	238	30	1	7	1	3	701
70	365	253	134	4	7	17	7	787

Contd....

Polling Station Level Election Results

Winner, Runner-up and 3rd Party Position & Winning Margin According to Polling Stations in Khargram Assembly in Assembly Election (AE) under Jangipur Parliamentary Constituency in West Bengal (2016)

Polling Station Number	Winner Party	Winner Votes (%)	Runner-up Party	Runner-up Votes (%)	Winning Margin Votes (%)	Third Party	Third Party Votes (%)	Other Votes (%)
75	INC	269 (51.83)	AITC	220 (42.39)	49 (9.44)	BJP	11 (2.12)	19 (3.66)
76	AITC	450 (52.33)	INC	367 (42.67)	83 (9.66)	BJP	15 (1.74)	28 (3.26)
77	INC	295 (55.56)	AITC	212 (39.92)	83 (15.64)	BJP	8 (1.51)	16 (3.01)
78	INC	200 (49.14)	AITC	180 (44.23)	20 (4.91)	BJP	15 (3.69)	12 (2.95)
79	AITC	393 (51.98)	INC	235 (31.08)	158 (20.9)	WPOI	68 (8.99)	60 (7.94)
80	AITC	525 (65.38)	INC	178 (22.17)	347 (43.21)	BJP	39 (4.86)	61 (7.6)
81	INC	440 (46.22)	AITC	373 (39.18)	67 (7.04)	BJP	67 (7.04)	72 (7.56)
82	AITC	353 (58.54)	INC	145 (24.05)	208 (34.49)	BJP	49 (8.13)	56 (9.29)
83	INC	426 (59.08)	AITC	238 (33.01)	188 (26.07)	BJP	22 (3.05)	35 (4.85)
84	INC	327 (50.23)	AITC	274 (42.09)	53 (8.14)	BJP	22 (3.38)	28 (4.3)
85	INC	343 (55.68)	AITC	229 (37.18)	114 (18.5)	BJP	20 (3.25)	24 (3.9)
86	AITC	324 (49.39)	INC	294 (44.82)	30 (4.57)	BJP	13 (1.98)	25 (3.81)
87	INC	280 (48.7)	AITC	259 (45.04)	21 (3.66)	BJP	14 (2.43)	22 (3.83)
88	AITC	207 (49.76)	INC	137 (32.93)	70 (16.83)	BJP	52 (12.5)	20 (4.81)
89	INC	315 (55.36)	AITC	187 (32.86)	128 (22.5)	BJP	52 (9.14)	15 (2.64)
90	INC	674 (66.6)	AITC	302 (29.84)	372 (36.76)	BJP	15 (1.48)	21 (2.08)
91	INC	369 (61.09)	AITC	198 (32.78)	171 (28.31)	BJP	11 (1.82)	26 (4.3)
92	INC	454 (61.19)	AITC	219 (29.51)	235 (31.68)	BJP	27 (3.64)	42 (5.66)
93	INC	405 (57.94)	AITC	256 (36.62)	149 (21.32)	BJP	20 (2.86)	18 (2.58)
94	INC	314 (48.31)	AITC	290 (44.62)	24 (3.69)	BJP	26 (4)	20 (3.08)
95	AITC	392 (47.46)	INC	334 (40.44)	58 (7.02)	BJP	36 (4.36)	64 (7.75)
96	AITC	342 (56.07)	INC	181 (29.67)	161 (26.4)	WPOI	31 (5.08)	56 (9.18)
97	INC	280 (67.31)	AITC	109 (26.2)	171 (41.11)	BJP	11 (2.64)	16 (3.85)
98	INC	295 (41.49)	AITC	259 (36.43)	36 (5.06)	WPOI	118 (16.6)	39 (5.49)
99	INC	213 (39.37)	AITC	160 (29.57)	53 (9.8)	WPOI	87 (16.08)	81 (14.97)
100	INC	137 (35.86)	AITC	126 (32.98)	11 (2.88)	WPOI	79 (20.68)	40 (10.47)
101	AITC	411 (75.97)	INC	79 (14.6)	332 (61.37)	BJP	19 (3.51)	32 (5.91)
102	INC	221 (68.85)	AITC	47 (14.64)	174 (54.21)	WPOI	24 (7.48)	29 (9.03)
103	INC	449 (63.51)	AITC	201 (28.43)	248 (35.08)	BJP	14 (1.98)	43 (6.08)
104	INC	344 (47.78)	AITC	286 (39.72)	58 (8.06)	WPOI	30 (4.17)	60 (8.33)
105	AITC	446 (57.7)	INC	251 (32.47)	195 (25.23)	WPOI	40 (5.17)	36 (4.66)
106	INC	227 (62.19)	AITC	87 (23.84)	140 (38.35)	WPOI	27 (7.4)	24 (6.58)
107	INC	477 (66.34)	AITC	157 (21.84)	320 (44.5)	WPOI	41 (5.7)	44 (6.12)
108	AITC	358 (55.5)	INC	205 (31.78)	153 (23.72)	BJP	27 (4.19)	55 (8.53)
109	AITC	316 (59.29)	INC	150 (28.14)	166 (31.15)	BJP	24 (4.5)	43 (8.07)
110	AITC	309 (51.24)	INC	194 (32.17)	115 (19.07)	BJP	47 (7.79)	53 (8.79)
111	INC	417 (48.83)	AITC	360 (42.15)	57 (6.68)	BJP	37 (4.33)	40 (4.68)

Contd....

Socio-Economic Amenities - Rural

Access to Education Facilities

Particulars	Number of Villages (% of Population)				
	Available	Not Available	If Not Available (Distance of Nearest Facility)		
			A	B	C
Govt. Primary School	143 (99)	8 (1)	0 (0)	0 (0)	0 (0)
Private Primary School	10 (11)	141 (89)	0 (0)	0 (0)	0 (0)
Govt. Middle School	59 (62)	92 (38)	45 (17)	10 (3)	4 (1)
Private Middle School	2 (3)	149 (97)	1 (0)	0 (0)	1 (0)
Govt. Secondary School	35 (46)	116 (54)	66 (30)	17 (6)	3 (1)
Private Secondary School	1 (0)	150 (100)	0 (0)	0 (0)	1 (0)
Govt. Senior Secondary School	17 (28)	134 (72)	44 (24)	43 (22)	10 (5)
Private Senior Secondary School	0 (0)	151 (100)	0 (0)	1 (0)	0 (0)
Govt. Arts and Science Degree College	1 (4)	150 (96)	12 (8)	45 (28)	52 (31)
Private Arts and Science Degree College	0 (0)	151 (100)	0 (0)	0 (0)	1 (0)
Govt. Engineering College	0 (0)	151 (100)	0 (0)	0 (0)	85 (52)
Private Engineering College	0 (0)	151 (100)	0 (0)	0 (0)	23 (14)
Govt. Medicine College	0 (0)	151 (100)	0 (0)	0 (0)	99 (58)
Private Medicine College	0 (0)	151 (100)	0 (0)	0 (0)	1 (0)
Govt. Management Institute	0 (0)	151 (100)	0 (0)	0 (0)	40 (26)
Private Management Institute	0 (0)	151 (100)	0 (0)	0 (0)	42 (23)
Govt. Polytechnic	0 (0)	151 (100)	0 (0)	1 (1)	93 (55)
Private Polytechnic	0 (0)	151 (100)	0 (0)	0 (0)	2 (0)
Govt. Vocational Training School/ITI	3 (2)	148 (98)	4 (5)	9 (5)	74 (41)
Private Vocational Training School/ITI	0 (0)	151 (100)	0 (0)	0 (0)	1 (0)
Govt. Non Formal Training Centre	0 (0)	151 (100)	0 (0)	0 (0)	55 (35)
Private Non Formal Training Centre	0 (0)	151 (100)	0 (0)	0 (0)	4 (2)
Govt. School For Disabled	0 (0)	151 (100)	0 (0)	0 (0)	74 (44)
Private School For Disabled	0 (0)	151 (100)	0 (0)	0 (0)	1 (0)
Government Others	9 (7)	142 (93)	0 (0)	0 (0)	0 (0)
Private Others	0 (0)	151 (100)	0 (0)	0 (0)	0 (0)

Note : Distance A : Less than 5 km; B : Between 5-10 km; C : 10+ km.; Source : Data Analysis is based on 2011 Census.

DISCLAIMER

The Terms of Use and Disclaimer of Datanet India Private Limited (hereinafter referred to as "Datanet") for use of this analysis report of **Khargram Assembly Constituency (Khargram Vidhan Sabha)** :-

1. **Assembly Factbook™** is a Registered Trade Mark owned by Datanet.
2. All the maps are sketched and graphical representation only and have not been drawn to the scale and also not to represent the actual geographical area or boundary of the unit.
3. The data for the aforesaid analysis is based on authentic sources and has been culled from the various publications of Census, CSO and NSSO for district and block level data, various central and state government departments, Central & State Elections Commissions and the concerned Returning Officers' releases, Electoral Rolls, Election results and allied publications, internal assessment, surveys, estimates and analysis. Therefore, certain adjustment of data at micro level may have been done to arrive closer to the macro data.
4. Data have been provided on an "As Is" and "As AVAILABLE" basis
5. The colours shown in the maps or diagram and charts of a particular party, alliance or AC are indicative and do not represent them.
6. This publication which includes maps, sheets, graphs and data would be the property under copyright of Datanet only. The user may use these for its internal study, analysis and research purposes. It's public display, re-selling or any commercial uses by the user are not allowed.
7. Datanet has taken due care and caution in compilation and processing of data and allied information, but does not guarantee the accuracy, adequacy or completeness of any information/analysis and will be not responsible for any errors or omissions or for the results obtained from the use of such information/analysis.
8. All the contents for the publication have been culled from various authentic sources and Datanet reasonably believes such sources to be reliable, but does not make any representations, express or implied as to the accuracy or fitness of use of such information. The information or contents of the information/analysis do not constitute advice and should not be relied upon in making (or refraining from making) any decision. Any reliance placed upon the information provided by Datanet is the sole responsibility and strictly at the user's risk.
9. In no event will Datanet be liable for any damages (including, without limitation, damages for loss of business projects, or loss of profits) arising in contract, tort or otherwise from the use of or inability to use any of its contents, or from any action taken (or refrained from being taken) as a result of using the analysis or any of its contents. Datanet its directors, owners, editors, officials, employees, distributor and agents or any associate will not be liable for any errors in the information contained or any consequences arising from the use of the contents of the provided information/analysis.
10. If any provision of these terms and conditions is held invalid or illegal or unenforceable for any reason by any court of competent jurisdiction, such provision shall be severed and the remainder of provisions of the terms and conditions shall continue in full force and effect as if the Term of Use had been executed with the invalid, illegal or unenforceable provision eliminated.
11. If there are any discrepancies in the information provided, please bring it to attention of Datanet for suitable rectification measures.

Buy Online This Complete Book At
Datanet India eBooks Store

www.indiastatpublications.com

or go directly at

[http://www.indiastatpublications.com/
Assembly_factbook/West_Bengal/Jangipur/ Khargram](http://www.indiastatpublications.com/Assembly_factbook/West_Bengal/Jangipur/Khargram)

 **india**stat**elections**

