



West Bengal

# Assembly Factbook™

Lalgola Assembly Constituency



Key Electoral Data of Lalgola  
Assembly Constituency (Vidhan Sabha)

West Bengal  
**Assembly Factbook**<sup>TM</sup>  
Lalgola Assembly Constituency



Lalgola Vidhan Sabha

## **Editor & Director**

Dr. R.K. Thukral

## **Research Editor**

Dr. Shafeeq Rahman

## **Compiled, Researched and Published by Datanet India Pvt. Ltd.**

D-100, 1st Floor,

Okhla Industrial Area, Phase-I,  
New Delhi- 110020.

Ph.: 91-11- 43580781-84

Email : support@indiastatpublications.com

Website : www.indiastatelections.com

## **Online Book Store :**

www.indiastatpublications.com

**Report No. :** AFB/WB-061-0125

**ISBN :** 978-93-5293-723-3

**First Edition :** January, 2018

**Eighth Updated Edition :** January, 2025

**Price :** Rs. 11500/-

US\$ 310

## **© Datanet India Pvt. Ltd.**

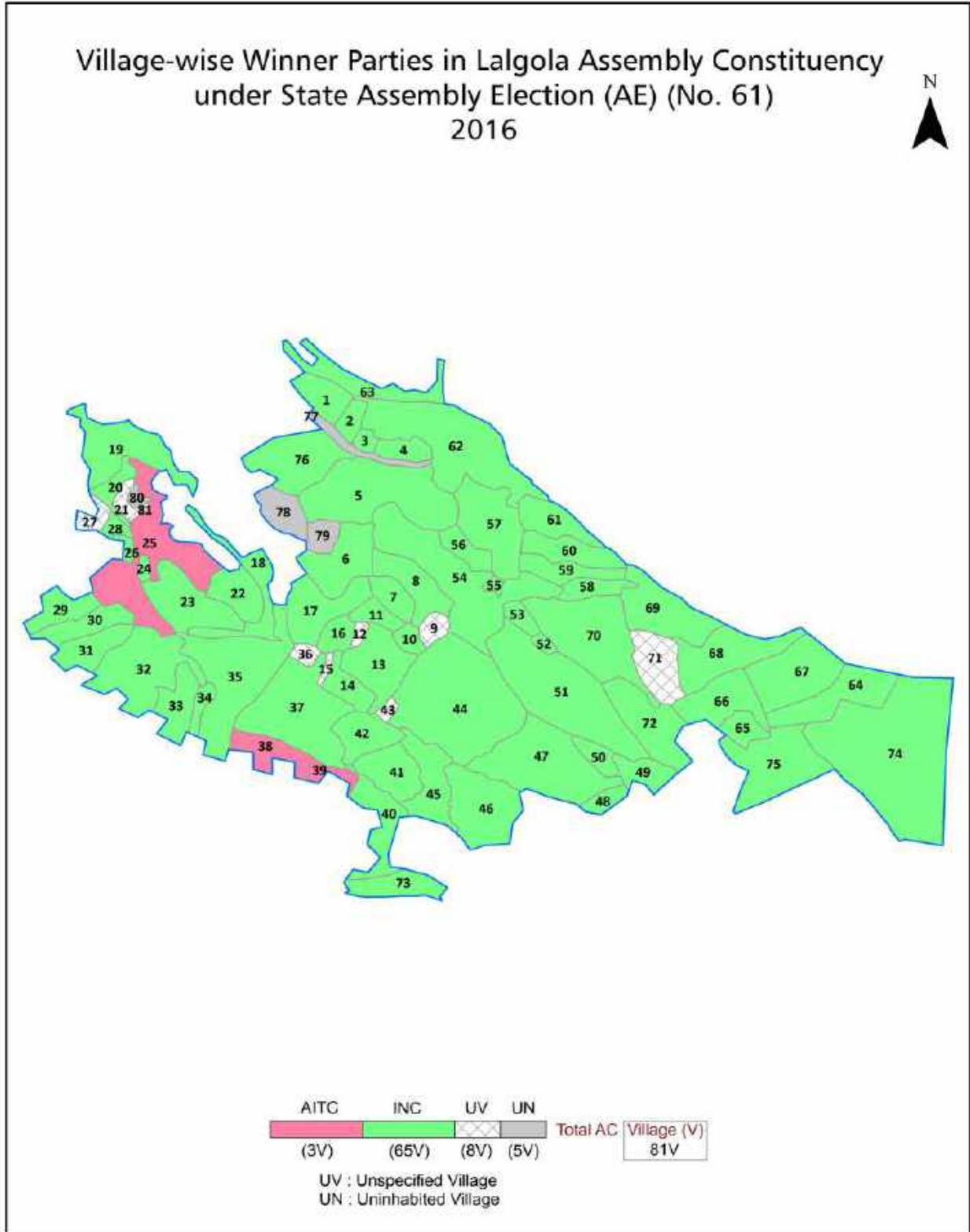
All rights reserved. No part of this book may be reproduced, stored in a retrieval system or transmitted in any form or by any means, mechanical photocopying, photographing, scanning, recording or otherwise without the prior written permission of the publisher. Please refer to Disclaimer at page no. 157 for the use of this publication.

Printed in India

## Contents

No.	Particulars	Page No.
	<b>Introduction</b>	
1	Assembly Constituency - (Vidhan Sabha) at a Glance   Features of Assembly as per Delimitation Commission of India (2008)	1-2
	<b>Location and Political Maps</b>	
2	Location Map   Boundaries of Assembly Constituency - (Vidhan Sabha) in District   Boundaries of Assembly Constituency under Parliamentary Constituency - (Lok Sabha)   Village-wise Winner Parties- 2024, 2021, 2019, 2016, 2014, 2011 and 2009	3-10
	<b>Administrative Setup (2011)</b>	
3	District   Sub-district   Towns   Villages   Inhabited Villages   Uninhabited Villages   Village Panchayat   Intermediate Panchayat	11-15
	<b>Demographics (2011)</b>	
4	Population   Households   Rural/Urban Population   Villages by Population Size   Sex Ratio (Total & 0-6 Years)   Religious Population   Social Population   Literacy Rate	16-17
	<b>Electoral Features</b>	
5	Important Dates of Last Elections Held   Electors by Gender   Service Electors   Voters   Voters Turnout   Polling Stations & Average Number of Electors per Polling Station   Electors by Age Group   Present Elected Representatives	18-23
	<b>Historical Summary Election Results</b>	
6	Vote Share of Major Parties   Winning Margin (Number & Percentage)   Polarity of Parties   Summary Result of Assembly Segment of Parliamentary Elections 2024, 2019, 2014, 2009, 2004 and 1999   Summary Result of Assembly Elections 2021, 2016, 2011, 2006, 2001, 1996, 1991, 1987, 1982, 1977, 1972, 1971, 1969, 1967, 1962, 1957 and 1952	24-49
	<b>Polling Station Level Election Results</b>	
7	Name and Number of Polling Station 2024, 2021, 2019, 2016, 2014, 2011 and 2009   Polling Station-wise Electors, Voters & Voters Turnout 2024, 2021, 2019, 2016, 2014, 2011 and 2009   Polling Station wise Elections Results 2024, 2021, 2019, 2016, 2014, 2011 and 2009	50-138
	<b>Share of Assembly Constituency</b>	
8	Share of Assembly Constituency - (Vidhan Sabha) in State, District and Parliamentary Constituency - (Lok Sabha)	139
	<b>Socio-Economic Amenities (2011)</b>	
9	Access to Administrative Units   Agricultural, Manufacturing and Industrial Commodities   Demographic Indicators   Education   Health & Manpower   Drinking Water Supply   Sanitation   Entertainment and Recreations Infrastructure   Power   Food Allocation Distribution and Marketing of Agriculture Commodities Infrastructure   Transport and Road Infrastructure   Communication   Banking and Financial Services   Land Use   Irrigation Source	141-154
10	<b>Abbreviation &amp; Sources</b>	155-156
11	<b>Disclaimer</b>	157

Location & Political Map



## Administrative Setup

### List of Village Panchayat & Intermediate Panchayat (Block) Name - 2011

Village Name	Village Panchayat Name	Intermediate Panchayat Name
Alighata	Jasaitala	Lalgola
Amarkunda	Dewansarai	Lalgola
Arazi Manidanga	Paikapara	Lalgola
Arazi Narayanpur	Ramchandrapur	Lalgola
Bajupur Madhupur	Jasaitala	Lalgola
Bansgara	Kalmegha	Lalgola
Basui	Jasaitala	Lalgola
Basumati	Nashipur	Lalgola
Bayra	Bilborakopra	Lalgola
Bil Borakpara	Bilborakopra	Lalgola
Bilnasipur	Paikapara	Lalgola
Brahimottar Manick Chak	Manikchak	Lalgola
Chak Amar Kundu	Dewansarai	Lalgola
Chak Dihiganespur	Dewansarai	Lalgola
Dakshin Ashria Daha	Manikchak	Lalgola
Dakshin Hanumanta Nagar	Hanumantanagar	Bhagawangola - I
Deoan Sarai	Dewansarai	Lalgola
Diar Fatepur	Jasaitala	Lalgola
Durgapur	Dewansarai	Lalgola
Egdalia	Ramchandrapur	Lalgola
Ganespur	Dewansarai	Lalgola
Gaukhana	Dewansarai	Lalgola
Gayespur	Dewansarai	Lalgola
Gouridaspur	Dewansarai	Lalgola
Haripur	Nashipur	Lalgola
Hazi Mahammadpur	Airmari Krishnapur	Lalgola
Ilimpur	Nashipur	Lalgola
Jagannathpur	Bilborakopra	Lalgola
Jagarpara	Nashipur	Lalgola

Contd....

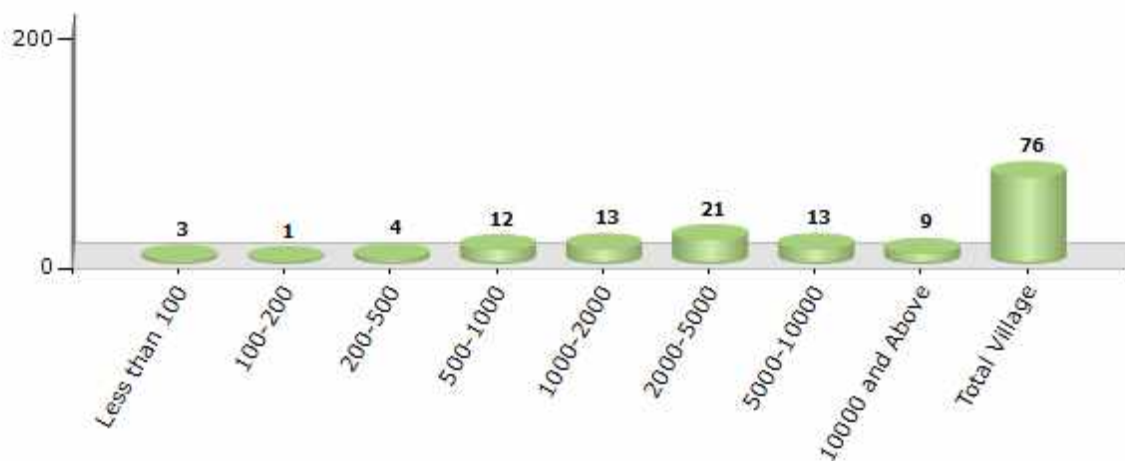


## Demographics

### Number of Villages by Population Size - 2011

Less than 100	100-200	200-500	500-1000	1000-2000	2000-5000	5000-10000	10000 and Above	Total Village
3	1	4	12	13	21	13	9	76

Number of Villages by Population Size - 2011

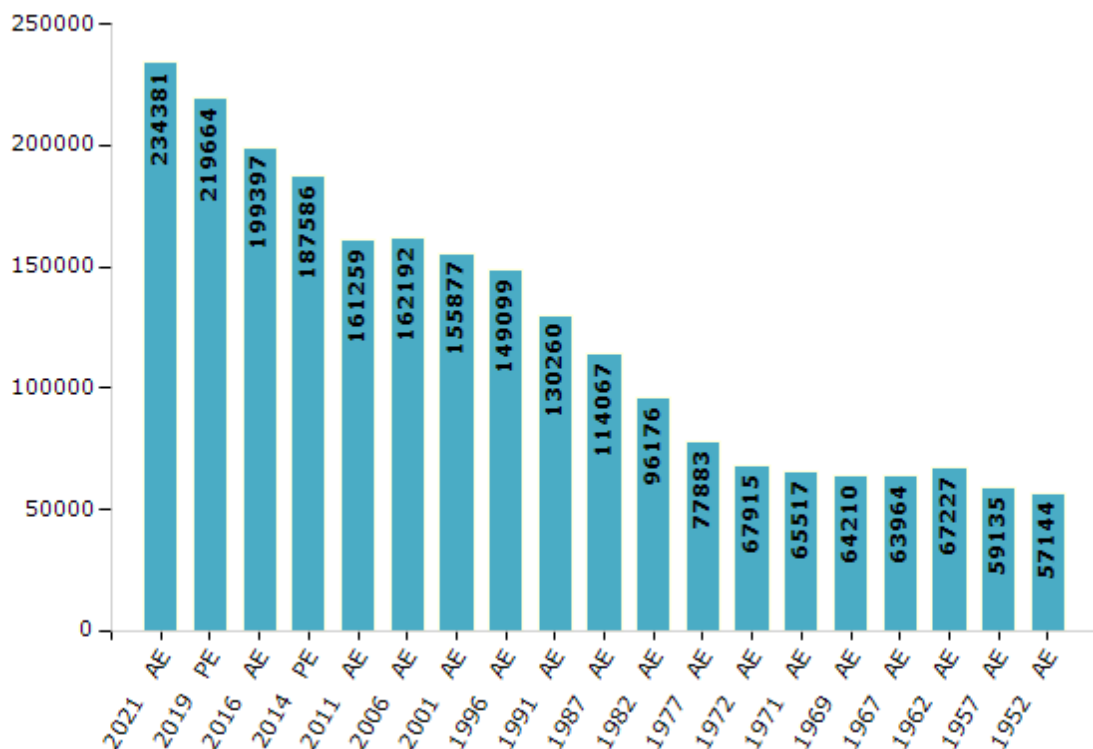


## Electoral Features

### Electors by Male & Female

Year	Male	Female	Others	Total	Year	Male	Female	Others	Total
2021 AE	119617	114759	5	234381	1991 AE	68366	61894	-	130260
2019 PE	112805	106850	9	219664	1987 AE	59962	54105	-	114067
2016 AE	103297	96097	3	199397	1982 AE	49525	46651	-	96176
2014 PE	96454	91130	2	187586	1977 AE	40581	37302	-	77883
2011 AE	83283	77976	0	161259	1972 AE	35323	32592	-	67915
2009 PE	-	-	-	-	1971 AE	34073	31444	-	65517
2006 AE	83387	78805	-	162192	1969 AE	35718	28492	-	64210
2004 PE	-	-	-	-	1967 AE	-	-	-	63964
2001 AE	78174	77703	-	155877	1962 AE	-	-	-	67227
1999 PE	-	-	-	-	1957 AE	-	-	-	59135
1996 AE	75567	73532	-	149099	1952 AE	-	-	-	57144

Number of Electors



Note : AE : Assembly Election, PE : Assembly Segment of Parliamentary Election

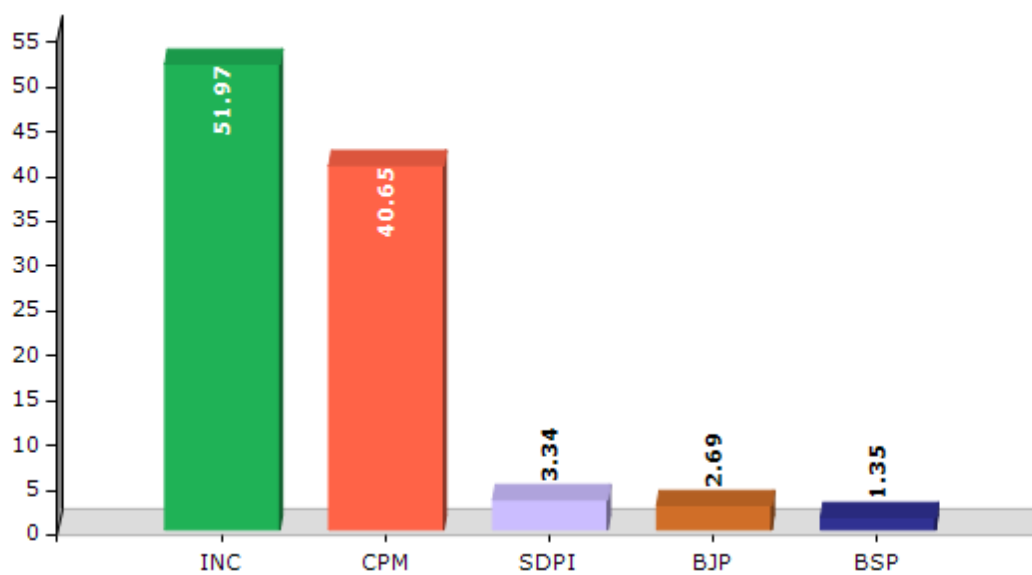


## Historical Summary Election Results

### Summary Result of Assembly Election - 2011

Candidate Name	Party	Votes	Votes %
Abu Hena	INC	74317	51.97
Md Yean Ali	CPM	58133	40.65
Babar Ali	SDPI	4778	3.34
Amar Kumar Das	BJP	3848	2.69
Bharat Chandra Biswas	BSP	1937	1.35

Votes Percentage of Top Parties - 2011



## Polling Station Level Election Results

### Number and Name of Polling Stations (PS) (2016)

Number of Polling Stations	Name of Polling Stations	Number of Polling Stations	Name of Polling Stations
1	Ilimpur No. 2 Pry. School Room-1	22	Jagarpara Pry. School Room-2
2	Illimpur Puthiapara S.S.K. Room-1	23	Janardanpur Free Pry. School Room-1
3	I.C.R. High Madrasah Room-1	24	Janardanpur I.C.D.S. Centre Room-1
4	I.C.R. High Madrasah Room-2	25	Rajanagar Poramari Pry. School Room-1
5	Ramchandrapur Pry. School Room-1	26	Chandpur S.S.K. Room-1
6	Ramchandrapur Pry. School Room-2	27	Rajanagar Poramari Pry. School Room-2
7	Rianpur Khamarpara Pry. School Room-1	28	Haripur Jr. Basic School Room-1
8	Rianpur Khamarpara Pry. School Room-2	29	Haripur Jr. Basic School Room-2
9	Panisala Natundiar Pry. School Room-1	30	Chak Maharam Pry. School Room-1
10	Panisala Natundiar Pry. School Room-2	31	Jhowdanga S.S.K. Room-1
11	Natundiar Pry. School Room-1	32	Sarpakhia Pry. School Room-1
12	Natundiar Pry. School Room-2	33	Sarpakhia Pry. School Room-2
13	Natundiar I.C.D.S. Centre Room-1	34	Shyampur Khetranath J.B.School Room-1
14	Kadamtala Pry. School Room-1	35	Dhipara Chandipur S.S.K. Room-1
15	Kadamtala Pry. School Room-2	36	Shyampur Khetranath J.B.School Room-2
16	Nashipur Kuchidanga Free Pry. School Room-1	37	Shyampur Khetranath J.B.School Room-3
17	Nashipur Kuchidanga Free Pry. School Room-2	38	Rampal Girls School Room-1
18	Janardanpur Gavapara S.S.K. Room-1	39	Dangapara I.C.D.S. Centre Room-1
19	Janardanpur Madrasah, Room-1	40	Paikpara S.S.K. Room-1
20	Janardanpur Madrasah, Room-2	41	Paikpara Free Pry. School Room-1
21	Jagarpara Pry. School Room-1	42	Paikpara Free Pry. School Room-2

Contd....

## Polling Station Level Election Results

### Polling Station-wise Votes Secured by Overall Top Five Parties in Lalgola Assembly in Assembly Election (AE) under Jangipur Parliamentary Constituency in West Bengal (2016)

Number of Polling Station	Winner - Abu Hena (INC)	Runner-up - Chand Mohammad (AITC)	3rd - Amar Kumar Das (BJP)	4th - Md. Sahabuddin (SDPI)	5th - Bharat Biswas (BSP)	NOTA	Other	Total Votes Secured
36	548	95	32	13	13	3	9	713
37	210	128	34	5	12	4	10	403
38	87	236	105	2	9	13	9	461
39	239	243	132	9	7	5	10	645
40	507	173	11	16	4	3	3	717
41	274	188	99	7	8	9	11	596
42	349	139	69	6	10	11	6	590
43	580	277	24	18	14	15	6	934
44	653	184	14	49	4	14	4	922
45	603	184	8	35	10	13	5	858
46	462	123	15	29	4	8	2	643
47	262	131	52	17	4	7	9	482
48	178	228	255	18	5	6	55	745
49	587	339	34	53	17	8	7	1045
50	469	149	211	17	16	26	11	899
51	484	186	33	5	11	13	4	736
52	329	137	60	6	5	11	5	553
53	432	115	242	6	9	9	4	817
54	432	209	10	8	4	11	9	683
55	300	187	14	6	9	7	8	531
56	335	299	19	5	8	5	6	677
57	149	191	9	3	2	4	4	362
58	514	248	22	12	7	10	3	816
59	391	195	161	3	6	11	8	775
60	256	154	89	4	10	6	8	527
61	505	155	15	8	2	3	1	689
62	470	152	14	1	2	4	1	644
63	544	177	45	7	14	9	9	805
64	359	312	44	5	12	4	8	744
65	405	130	28	1	4	9	2	579
66	232	17	76	1	1	1	0	328
67	434	200	10	8	4	13	3	672
68	378	236	11	9	7	6	4	651
69	453	247	26	14	5	5	7	757
70	524	178	17	5	7	7	4	742

Contd....

## Polling Station Level Election Results

**Winner, Runner-up and 3rd Party Position & Winning Margin According to Polling Stations in Lalgola Assembly in Assembly Election (AE) under Jangipur Parliamentary Constituency in West Bengal (2016)**

Polling Station Number	Winner Party	Winner Votes (%)	Runner-up Party	Runner-up Votes (%)	Winning Margin Votes (%)	Third Party	Third Party Votes (%)	Other Votes (%)
75	INC	730 (86.6)	AITC	74 (8.78)	656 (77.82)	BJP	16 (1.9)	23 (2.73)
76	INC	610 (86.04)	AITC	71 (10.01)	539 (76.03)	SDPI	11 (1.55)	17 (2.4)
77	INC	522 (76.99)	AITC	114 (16.81)	408 (60.18)	BJP	10 (1.47)	32 (4.72)
78	INC	547 (70.22)	AITC	193 (24.78)	354 (45.44)	BJP	18 (2.31)	21 (2.7)
79	INC	624 (79.39)	AITC	113 (14.38)	511 (65.01)	BJP	32 (4.07)	17 (2.16)
80	INC	702 (70.55)	AITC	235 (23.62)	467 (46.93)	BJP	22 (2.21)	36 (3.62)
81	INC	496 (76.43)	AITC	105 (16.18)	391 (60.25)	BJP	21 (3.24)	27 (4.16)
82	INC	317 (66.32)	AITC	127 (26.57)	190 (39.75)	BJP	9 (1.88)	25 (5.23)
83	INC	457 (58.66)	AITC	257 (32.99)	200 (25.67)	BJP	25 (3.21)	40 (5.13)
84	INC	376 (43.47)	AITC	374 (43.24)	2 (0.23)	BJP	83 (9.6)	32 (3.7)
85	INC	231 (47.34)	BJP	145 (29.71)	86 (17.63)	AITC	102 (20.9)	10 (2.05)
86	AITC	306 (39.08)	INC	270 (34.48)	36 (4.6)	BJP	170 (21.71)	37 (4.73)
87	INC	164 (38.86)	AITC	164 (38.86)	0 (0)	BJP	74 (17.54)	20 (4.74)
88	INC	239 (42.38)	AITC	224 (39.72)	15 (2.66)	BJP	82 (14.54)	19 (3.37)
89	INC	341 (41.08)	BJP	327 (39.4)	14 (1.68)	AITC	132 (15.9)	30 (3.61)
90	INC	200 (31.9)	BJP	200 (31.9)	0 (0)	AITC	199 (31.74)	28 (4.47)
91	INC	516 (50.49)	BJP	285 (27.89)	231 (22.6)	AITC	165 (16.14)	56 (5.48)
92	INC	347 (46.96)	AITC	320 (43.3)	27 (3.66)	BJP	34 (4.6)	38 (5.14)
93	INC	214 (36.77)	AITC	207 (35.57)	7 (1.2)	BJP	137 (23.54)	24 (4.12)
94	INC	307 (45.89)	AITC	194 (29)	113 (16.89)	BJP	138 (20.63)	30 (4.48)
95	AITC	181 (36.71)	INC	163 (33.06)	18 (3.65)	BJP	118 (23.94)	31 (6.29)
96	INC	286 (43.87)	AITC	243 (37.27)	43 (6.6)	BJP	98 (15.03)	25 (3.83)
97	INC	203 (44.71)	AITC	169 (37.22)	34 (7.49)	BJP	55 (12.11)	27 (5.95)
98	INC	220 (60.11)	BJP	73 (19.95)	147 (40.16)	AITC	63 (17.21)	10 (2.73)
99	INC	289 (41.29)	AITC	196 (28)	93 (13.29)	BJP	171 (24.43)	44 (6.29)
100	INC	454 (58.35)	AITC	180 (23.14)	274 (35.21)	BJP	115 (14.78)	29 (3.73)
101	INC	578 (69.14)	AITC	135 (16.15)	443 (52.99)	BJP	91 (10.89)	32 (3.83)
102	INC	546 (58.84)	AITC	195 (21.01)	351 (37.83)	BJP	137 (14.76)	50 (5.39)
103	INC	303 (69.82)	AITC	82 (18.89)	221 (50.93)	BJP	16 (3.69)	33 (7.6)
104	AITC	535 (53.02)	INC	426 (42.22)	109 (10.8)	BJP	14 (1.39)	34 (3.37)
105	INC	236 (55.53)	AITC	144 (33.88)	92 (21.65)	SDPI	26 (6.12)	19 (4.47)
106	INC	365 (64.72)	AITC	107 (18.97)	258 (45.75)	SDPI	66 (11.7)	26 (4.61)
107	INC	328 (47.33)	AITC	268 (38.67)	60 (8.66)	SDPI	55 (7.94)	42 (6.06)
108	INC	396 (48.06)	AITC	339 (41.14)	57 (6.92)	BJP	42 (5.1)	47 (5.7)
109	INC	514 (69.65)	AITC	155 (21)	359 (48.65)	SDPI	24 (3.25)	45 (6.1)
110	AITC	378 (48.84)	INC	268 (34.63)	110 (14.21)	SDPI	66 (8.53)	62 (8.01)
111	AITC	169 (52.48)	INC	111 (34.47)	58 (18.01)	SDPI	12 (3.73)	30 (9.32)

Contd....

## Socio-Economic Amenities - Rural

### Access to Education Facilities

Particulars	Number of Villages (% of Population)				
	Available	Not Available	If Not Available (Distance of Nearest Facility)		
			A	B	C
Govt. Primary School	65 (98)	11 (2)	0 (0)	0 (0)	0 (0)
Private Primary School	8 (27)	68 (73)	0 (0)	0 (0)	0 (0)
Govt. Middle School	33 (66)	43 (34)	13 (12)	0 (0)	0 (0)
Private Middle School	3 (8)	73 (92)	0 (0)	0 (0)	0 (0)
Govt. Secondary School	17 (43)	59 (57)	16 (19)	4 (3)	0 (0)
Private Secondary School	0 (0)	76 (100)	0 (0)	0 (0)	0 (0)
Govt. Senior Secondary School	12 (34)	64 (66)	8 (16)	1 (0)	0 (0)
Private Senior Secondary School	0 (0)	76 (100)	0 (0)	0 (0)	0 (0)
Govt. Arts and Science Degree College	2 (6)	73 (88)	1 (9)	8 (14)	21 (18)
Private Arts and Science Degree College	0 (0)	75 (94)	0 (0)	0 (0)	0 (0)
Govt. Engineering College	0 (0)	75 (94)	0 (0)	1 (0)	6 (15)
Private Engineering College	0 (0)	75 (94)	0 (0)	0 (0)	6 (18)
Govt. Medicine College	0 (0)	75 (94)	0 (0)	0 (0)	7 (26)
Private Medicine College	0 (0)	75 (94)	0 (0)	0 (0)	0 (0)
Govt. Management Institute	0 (0)	75 (94)	0 (0)	0 (0)	2 (14)
Private Management Institute	0 (0)	75 (94)	0 (0)	0 (0)	4 (12)
Govt. Polytechnic	0 (0)	75 (94)	0 (0)	0 (0)	6 (13)
Private Polytechnic	0 (0)	75 (94)	0 (0)	0 (0)	4 (15)
Govt. Vocational Training School/ITI	0 (0)	75 (94)	0 (0)	0 (0)	10 (27)
Private Vocational Training School/ITI	0 (0)	75 (94)	0 (0)	0 (0)	1 (2)
Govt. Non Formal Training Centre	0 (0)	76 (100)	0 (0)	0 (0)	3 (20)
Private Non Formal Training Centre	0 (0)	76 (100)	0 (0)	3 (6)	0 (0)
Govt. School For Disabled	1 (5)	74 (90)	0 (0)	0 (0)	10 (25)
Private School For Disabled	1 (5)	74 (90)	0 (0)	0 (0)	0 (0)
Government Others	7 (19)	68 (75)	0 (0)	0 (0)	0 (0)
Private Others	1 (1)	74 (93)	0 (0)	0 (0)	0 (0)

Note : Distance A : Less than 5 km; B : Between 5-10 km; C : 10+ km.; Source : Data Analysis is based on 2011 Census.

## DISCLAIMER

The Terms of Use and Disclaimer of Datanet India Private Limited (hereinafter referred to as "Datanet") for use of this analysis report of **Lalgola Assembly Constituency (Lalgola Vidhan Sabha)** :-

1. **Assembly Factbook™** is a Registered Trade Mark owned by Datanet.
2. All the maps are sketched and graphical representation only and have not been drawn to the scale and also not to represent the actual geographical area or boundary of the unit.
3. The data for the aforesaid analysis is based on authentic sources and has been culled from the various publications of Census, CSO and NSSO for district and block level data, various central and state government departments, Central & State Elections Commissions and the concerned Returning Officers' releases, Electoral Rolls, Election results and allied publications, internal assessment, surveys, estimates and analysis. Therefore, certain adjustment of data at micro level may have been done to arrive closer to the macro data.
4. Data have been provided on an "As Is" and "As AVAILABLE" basis
5. The colours shown in the maps or diagram and charts of a particular party, alliance or AC are indicative and do not represent them.
6. This publication which includes maps, sheets, graphs and data would be the property under copyright of Datanet only. The user may use these for its internal study, analysis and research purposes. It's public display, re-selling or any commercial uses by the user are not allowed.
7. Datanet has taken due care and caution in compilation and processing of data and allied information, but does not guarantee the accuracy, adequacy or completeness of any information/analysis and will be not responsible for any errors or omissions or for the results obtained from the use of such information/analysis.
8. All the contents for the publication have been culled from various authentic sources and Datanet reasonably believes such sources to be reliable, but does not make any representations, express or implied as to the accuracy or fitness of use of such information. The information or contents of the information/analysis do not constitute advice and should not be relied upon in making (or refraining from making) any decision. Any reliance placed upon the information provided by Datanet is the sole responsibility and strictly at the user's risk.
9. In no event will Datanet be liable for any damages (including, without limitation, damages for loss of business projects, or loss of profits) arising in contract, tort or otherwise from the use of or inability to use any of its contents, or from any action taken (or refrained from being taken) as a result of using the analysis or any of its contents. Datanet its directors, owners, editors, officials, employees, distributor and agents or any associate will not be liable for any errors in the information contained or any consequences arising from the use of the contents of the provided information/analysis.
10. If any provision of these terms and conditions is held invalid or illegal or unenforceable for any reason by any court of competent jurisdiction, such provision shall be severed and the remainder of provisions of the terms and conditions shall continue in full force and effect as if the Term of Use had been executed with the invalid, illegal or unenforceable provision eliminated.
11. If there are any discrepancies in the information provided, please bring it to attention of Datanet for suitable rectification measures.

**Buy Online This Complete Book At**  
**Datanet India eBooks Store**

[www.indiastatpublications.com](http://www.indiastatpublications.com)

or go directly at

[http://www.indiastatpublications.com/  
Assembly\\_factbook/West\\_Bengal/Jangipur/Lalgola](http://www.indiastatpublications.com/Assembly_factbook/West_Bengal/Jangipur/Lalgola)



 **india**stat**elections**

