



West Bengal

Assembly Factbook™

Raghunathganj Assembly Constituency



Key Electoral Data of Raghunathganj
Assembly Constituency (Vidhan Sabha)

West Bengal

Assembly Factbook™

Raghunathganj Assembly Constituency



Raghunathganj Vidhan Sabha

Editor & Director

Dr. R.K. Thukral

Research Editor

Dr. Shafeeq Rahman

Compiled, Researched and Published by Datanet India Pvt. Ltd.

D-100, 1st Floor,

Okhla Industrial Area, Phase-I,
New Delhi- 110020.

Ph.: 91-11- 43580781-84

Email : support@indiastatpublications.com

Website : www.indiastatelections.com

Online Book Store :

www.indiastatpublications.com

Report No. : AFB/WB-059-0125

ISBN : 978-93-5293-779-0

First Edition : January, 2018

Eighth Updated Edition : January, 2025

Price : Rs. 11500/-

US\$ 310

© Datanet India Pvt. Ltd.

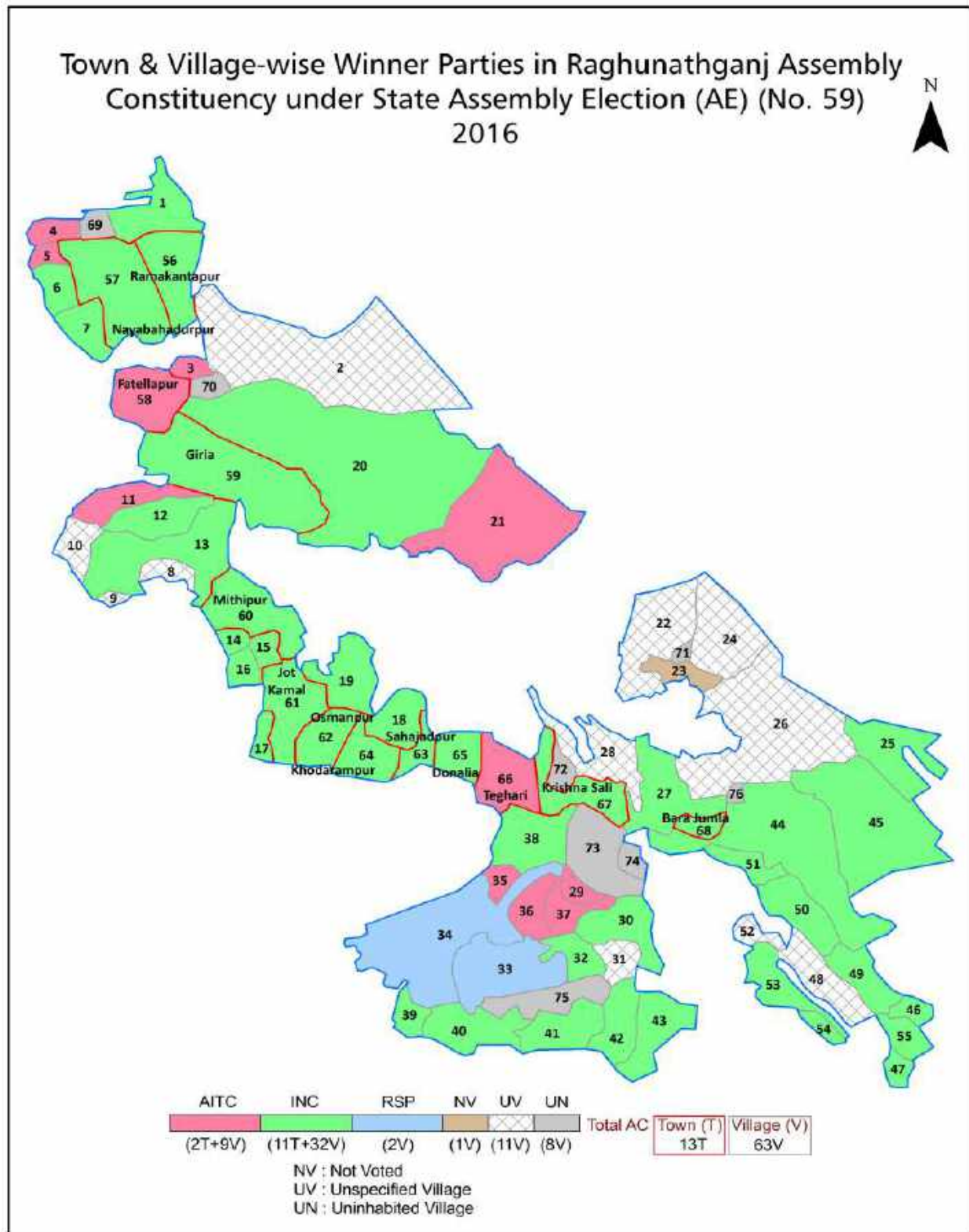
All rights reserved. No part of this book may be reproduced, stored in a retrieval system or transmitted in any form or by any means, mechanical photocopying, photographing, scanning, recording or otherwise without the prior written permission of the publisher. Please refer to Disclaimer at page no. 141 for the use of this publication.

Printed in India

Contents

No.	Particulars	Page No.
	Introduction	
1	Assembly Constituency - (Vidhan Sabha) at a Glance Features of Assembly as per Delimitation Commission of India (2008)	1-2
	Location and Political Maps	
2	Location Map Boundaries of Assembly Constituency - (Vidhan Sabha) in District Boundaries of Assembly Constituency under Parliamentary Constituency - (Lok Sabha) Town & Village-wise Winner Parties- 2024, 2021, 2019, 2016, 2014, 2011 and 2009	3-10
	Administrative Setup (2011)	
3	District Sub-district Towns Villages Inhabited Villages Uninhabited Villages Village Panchayat Intermediate Panchayat	11-14
	Demographics (2011)	
4	Population Households Rural/Urban Population Towns and Villages by Population Size Sex Ratio (Total & 0-6 Years) Religious Population Social Population Literacy Rate	15-16
	Electoral Features	
5	Important Dates of Last Elections Held Electors by Gender Service Electors Voters Voters Turnout Polling Stations & Average Number of Electors per Polling Station Electors by Age Group Present Elected Representatives	17-22
	Historical Summary Election Results	
6	Vote Share of Major Parties Winning Margin (Number & Percentage) Polarity of Parties Summary Result of Assembly Segment of Parliamentary Elections 2024, 2019, 2014 and 2009 Summary Result of Assembly Elections 2021, 2016 and 2011	23-32
	Polling Station Level Election Results	
7	Name and Number of Polling Station 2024, 2021, 2019, 2016, 2014, 2011 and 2009 Polling Station-wise Electors, Voters & Voters Turnout 2024, 2021, 2019, 2016, 2014, 2011 and 2009 Polling Station wise Elections Results 2024, 2021, 2019, 2016, 2014, 2011 and 2009	33-121
	Share of Assembly Constituency	
8	Share of Assembly Constituency - (Vidhan Sabha) in State, District and Parliamentary Constituency - (Lok Sabha)	122
	Socio-Economic Amenities (2011)	
9	Access to Administrative Units Agricultural, Manufacturing and Industrial Commodities Demographic Indicators Education Health & Manpower Drinking Water Supply Sanitation Entertainment and Recreations Infrastructure Power Food Allocation Distribution and Marketing of Agriculture Commodities Infrastructure Transport and Road Infrastructure Communication Banking and Financial Services Land Use Irrigation Source	124-138
10	Abbreviation & Sources	139-140
11	Disclaimer	141

Location & Political Map



Administrative Setup

List of Village Panchayat & Intermediate Panchayat (Block) Name - 2011

Village Name	Village Panchayat Name	Intermediate Panchayat Name
Amarkunda	Dewansarai	Lalgola
Atpalgachhi	Nurpur	Suti - I
Babupur	Lakshmijola	Raghunathganj - II
Badagare	Maiya	Lalgola
Bagdanga	Nurpur	Suti - I
Bahadurpur	Nurpur	Suti - I
Bahara	Kasiadanga	Raghunathganj - II
Bahura	Jotkamal	Raghunathganj - II
Bajitpur	Barasimul Dayarampur	Raghunathganj - II
Bara Simul	Barasimul Dayarampur	Raghunathganj - II
Bayra	Bilborakopra	Lalgola
Bhabanipur (P)	Sekendra	Raghunathganj - II
Birendra Nagar	Lakshmijola	Raghunathganj - II
Chaksaiyadpur	Nurpur	Suti - I
Chamunda	Manikchak	Lalgola
Char Sekandara	Sekendra	Raghunathganj - II
Dakshin Sekhalipur	Sekalipur	Raghunathganj - II
Dighir Pahar	Kasiadanga	Raghunathganj - II
Durgapur	Lakshmijola	Raghunathganj - II
Elasapur	Lakshmijola	Raghunathganj - II
Enayet Nagar (P)	Sekendra	Raghunathganj - II
Fatehpur	Nurpur	Suti - I
Fatepur	Maiya	Lalgola
Fraser Nagar	Lakshmijola	Raghunathganj - II
Giria Kismat	Sekendra	Raghunathganj - II
Jayrampur (P)	Mitipur	Raghunathganj - II
Jhamra	Lakshmijola	Raghunathganj - II
Jot Sundar	Barasimul Dayarampur	Raghunathganj - II
Jotebiswanath	Barasimul Dayarampur	Raghunathganj - II

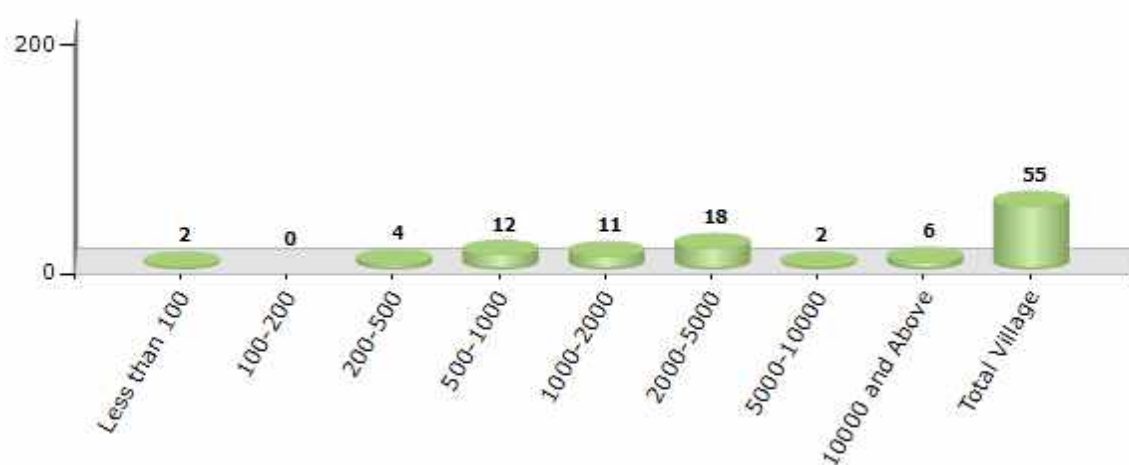
Contd....

Demographics

Number of Villages by Population Size - 2011

Less than 100	100-200	200-500	500-1000	1000-2000	2000-5000	5000-10000	10000 and Above	Total Village
2	0	4	12	11	18	2	6	55

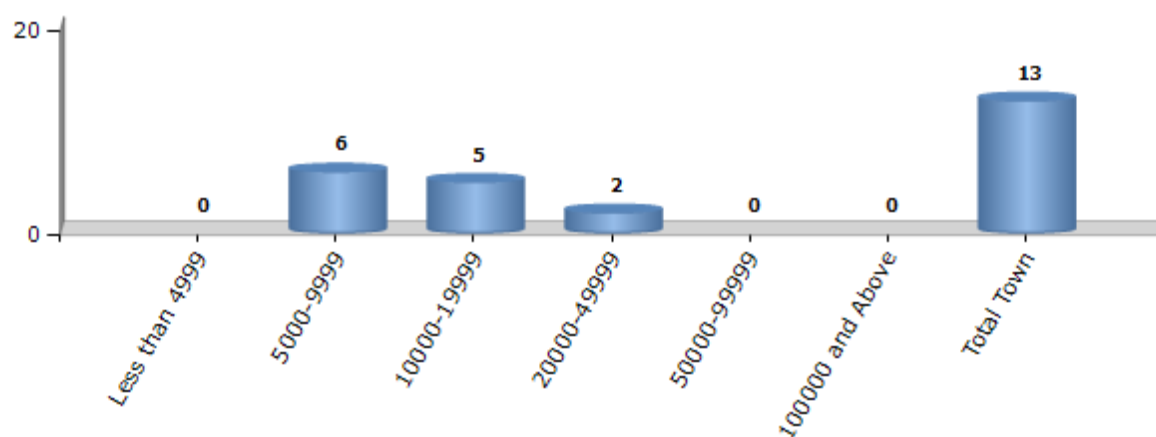
Number of Villages by Population Size - 2011



Number of Towns by Population Size - 2011

Less than 4999	5000-9999	10000-19999	20000-49999	50000-99999	100000 and Above	Total Town
0	6	5	2	0	0	13

Number of Towns by Population Size - 2011

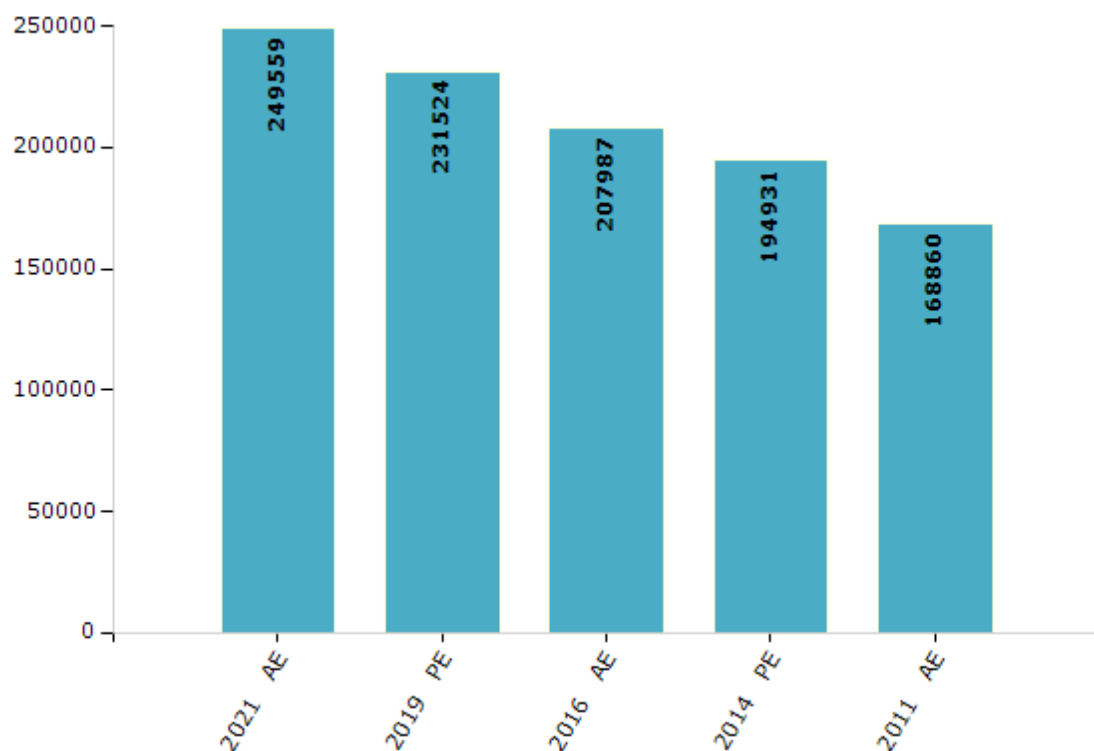


Electoral Features

Electors by Male & Female

Year	Male	Female	Others	Total	Year	Male	Female	Others	Total
2021 AE	126930	122628	1	249559	1991 AE	-	-	-	-
2019 PE	118821	112699	4	231524	1987 AE	-	-	-	-
2016 AE	107669	100315	3	207987	1982 AE	-	-	-	-
2014 PE	100634	94296	1	194931	1977 AE	-	-	-	-
2011 AE	87468	81392	0	168860	1972 AE	-	-	-	-
2009 PE	-	-	-	-	1971 AE	-	-	-	-
2006 AE	-	-	-	-	1969 AE	-	-	-	-
2004 PE	-	-	-	-	1967 AE	-	-	-	-
2001 AE	-	-	-	-	1962 AE	-	-	-	-
1999 PE	-	-	-	-	1957 AE	-	-	-	-
1996 AE	-	-	-	-	1952 AE	-	-	-	-

Number of Electors



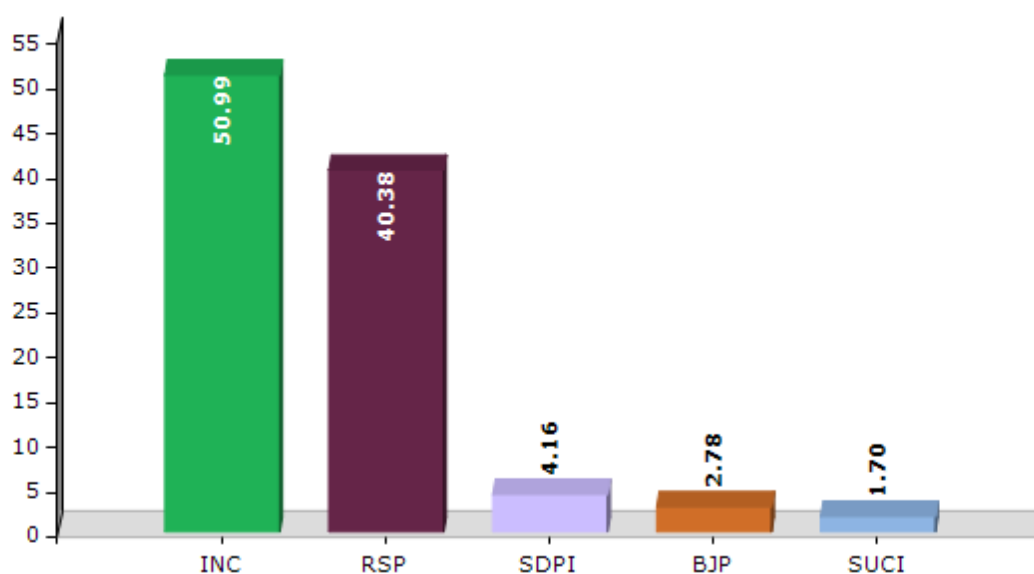
Note : AE : Assembly Election, PE : Assembly Segment of Parliamentary Election

Historical Summary Election Results

Summary Result of Assembly Election - 2011

Candidate Name	Party	Votes	Votes %
Akhruzzaman	INC	74683	50.99
Abul Hasnat	RSP	59143	40.38
Jakir Hossain	SDPI	6093	4.16
Sougata Singha Roy	BJP	4066	2.78
Rabiul Alam	SUCI	2493	1.7

Votes Percentage of Top Parties - 2011



Polling Station Level Election Results

Number and Name of Polling Stations (PS) (2016)

Number of Polling Stations	Name of Polling Stations	Number of Polling Stations	Name of Polling Stations
1	Panchgachhia Pry.School R-1	22	Uttar Nayabahadurpur Pry.School R-1
2	Nurpur Diar Pry.School R-1	23	Bahadurpur Pry.School R-1
3	Nurpur Diar Pry.School R-2	24	Bahadurpur Pry.School,R-2
4	Nurpur Diar Dakshinpara Pry School R-1	25	Bahadurpur Pry.School,R-3
5	Nurpur Diar Dakshinpara Pry School R-2	26	Atpalgachhi Pry. School R-1
6	Uttar Nurpur Diar Pry. School R-1	27	Bagdanga Bahadurpur Pry.School R-1
7	Nurpur Diar Paschimpara S.S.K.Building R-1	28	Labanchoa Pry. School Room-1
8	Chak-Sayadpur Pry.School R-1	29	Chandpur Pry. School Room-1
9	Chak-Sayadpur Pry.School R-2	30	Labanchoa Samabaya Samiti Room-1
10	Ramakantapur Pry.School R-1	31	Momintola Pry. School Room-1
11	Ramakantapur Pry.School R-2	32	Momintola Sr. Madrasha Room-1
12	Fatepur Msk Building R-1	33	Sonarpara Pry. School Room-1
13	Fatepur Pry.School R-1	34	Patlatala Pry. School Room-1
14	Fatepur Pry.School R-2	35	Bhairabtola Pry. School Room-1
15	Fatepur Pry.School R-3	36	Bhairabtola Subsidiary Health Centre Room-1
16	Ramakantapur Khoribona Pry. School R-1	37	Bhairabtola Paschimpara Sohornessa Pry. School Room-1
17	Kalupur Ramakantapur S.S.K Building R-1	38	Bhairabtola Paschimpara Sohornessa Pry. School Room-2
18	Nayabahadurpur Pry.School,R-1	39	Lalkhandiar R.C.H. Building, Lalkhandiar Room-1
19	Nayabahadurpur Pry.School,R-2	40	Sekendra Gram Panchayat Bhavan Room-1
20	Nayabahadurpur Pry.School,R-3	41	Lalkhandiar Pry. School Room-1
21	Nayabahadurpur Pry.School,R-4	42	Lalkhandiar Pry. School Room-2

Contd....

Polling Station Level Election Results

Polling Station-wise Votes Secured by Overall Top Five Parties in Raghunathganj Assembly in Assembly Election (AE) under Jangipur Parliamentary Constituency in West Bengal (2016)

Number of Polling Station	Winner - Akhruzzaman (INC)	Runner-up - Abul Kasem Molla (AITC)	3rd - Abul Hasnat (RSP)	4th - Golam Modashbar (BJP)	5th - Mojibur Rahaman (SDPI)	NOTA	Other	Total Votes Secured
36	352	302	30	27	12	11	9	743
37	359	218	31	17	17	14	9	665
38	105	116	10	7	5	4	1	248
39	355	224	23	37	3	12	10	664
40	415	342	29	14	2	8	6	816
41	132	176	45	214	10	17	7	601
42	127	109	42	173	8	3	1	463
43	257	425	47	225	10	24	17	1005
44	313	259	15	9	1	2	1	600
45	236	189	10	6	4	1	2	448
46	410	219	15	7	2	7	5	665
47	279	279	35	33	8	18	10	662
48	271	144	19	12	3	11	6	466
49	633	243	19	55	6	13	11	980
50	342	162	9	5	3	5	1	527
51	510	196	24	40	4	6	5	785
52	173	331	16	7	6	10	6	549
53	478	467	14	14	3	10	4	990
54	263	474	22	23	12	13	12	819
55	327	409	51	122	14	24	7	954
56	249	228	16	32	7	8	5	545
57	238	313	29	49	6	7	6	648
58	417	292	19	13	7	14	6	768
59	337	260	13	19	18	11	5	663
60	510	329	27	28	5	14	5	918
61	421	340	55	35	12	16	9	888
62	373	168	70	20	5	12	1	649
63	200	108	10	5	2	3	0	328
64	468	172	50	12	4	9	4	719
65	327	127	18	8	3	9	1	493
66	576	198	24	7	2	7	5	819
67	308	204	22	6	0	5	2	547
68	253	142	33	9	3	7	3	450
69	471	370	24	23	7	8	10	913
70	534	97	28	9	5	8	6	687

Contd....

Polling Station Level Election Results

Winner, Runner-up and 3rd Party Position & Winning Margin According to Polling Stations in Raghunathganj Assembly in Assembly Election (AE) under Jangipur Parliamentary Constituency in West Bengal (2016)

Polling Station Number	Winner Party	Winner Votes (%)	Runner-up Party	Runner-up Votes (%)	Winning Margin Votes (%)	Third Party	Third Party Votes (%)	Other Votes (%)
75	INC	281 (53.63)	AITC	171 (32.63)	110 (21)	BJP	46 (8.78)	26 (4.96)
76	INC	428 (55.08)	AITC	290 (37.32)	138 (17.76)	RSP	32 (4.12)	27 (3.47)
77	INC	412 (69.13)	AITC	154 (25.84)	258 (43.29)	RSP	16 (2.68)	14 (2.35)
78	INC	295 (49)	AITC	160 (26.58)	135 (22.42)	BJP	88 (14.62)	59 (9.8)
79	AITC	328 (51.09)	INC	265 (41.28)	63 (9.81)	RSP	17 (2.65)	32 (4.98)
80	INC	293 (57.79)	AITC	165 (32.54)	128 (25.25)	SDPI	19 (3.75)	30 (5.92)
81	INC	340 (64.03)	AITC	102 (19.21)	238 (44.82)	SDPI	44 (8.29)	45 (8.47)
82	INC	324 (43.03)	AITC	305 (40.5)	19 (2.53)	RSP	61 (8.1)	63 (8.37)
83	AITC	379 (47.02)	INC	338 (41.94)	41 (5.08)	RSP	35 (4.34)	54 (6.7)
84	INC	299 (50.51)	AITC	188 (31.76)	111 (18.75)	RSP	51 (8.61)	54 (9.12)
85	INC	293 (49.33)	AITC	212 (35.69)	81 (13.64)	RSP	57 (9.6)	32 (5.39)
86	NV	NV (NV)	NV	NV (NV)	NV (NV)	NV	NV (NV)	NV (NV)
87	AITC	256 (36.83)	INC	223 (32.09)	33 (4.74)	RSP	176 (25.32)	40 (5.76)
88	INC	224 (43.66)	AITC	170 (33.14)	54 (10.52)	RSP	94 (18.32)	25 (4.87)
89	INC	358 (53.75)	AITC	236 (35.44)	122 (18.31)	RSP	40 (6.01)	32 (4.8)
90	INC	326 (61.74)	AITC	160 (30.3)	166 (31.44)	RSP	24 (4.55)	18 (3.41)
91	INC	452 (60.75)	AITC	173 (23.25)	279 (37.5)	RSP	71 (9.54)	48 (6.45)
92	INC	408 (44.4)	AITC	329 (35.8)	79 (8.6)	RSP	99 (10.77)	83 (9.03)
93	AITC	321 (34.37)	RSP	316 (33.83)	5 (0.54)	INC	230 (24.63)	67 (7.17)
94	INC	335 (55.65)	AITC	153 (25.42)	182 (30.23)	RSP	60 (9.97)	54 (8.97)
95	INC	465 (53.2)	AITC	233 (26.66)	232 (26.54)	RSP	121 (13.84)	55 (6.29)
96	INC	256 (50.29)	AITC	209 (41.06)	47 (9.23)	RSP	19 (3.73)	25 (4.91)
97	INC	575 (61.17)	AITC	297 (31.6)	278 (29.57)	RSP	32 (3.4)	36 (3.83)
98	INC	518 (81.83)	AITC	87 (13.74)	431 (68.09)	RSP	16 (2.53)	12 (1.9)
99	INC	511 (58.27)	AITC	296 (33.75)	215 (24.52)	BJP	25 (2.85)	45 (5.13)
100	INC	356 (42.53)	AITC	217 (25.93)	139 (16.6)	BJP	193 (23.06)	71 (8.48)
101	INC	316 (40.83)	BJP	204 (26.36)	112 (14.47)	AITC	193 (24.94)	61 (7.88)
102	BJP	251 (43.58)	INC	166 (28.82)	85 (14.76)	AITC	122 (21.18)	37 (6.42)
103	INC	326 (50.86)	AITC	244 (38.07)	82 (12.79)	RSP	39 (6.08)	32 (4.99)
104	BJP	212 (36.36)	INC	195 (33.45)	17 (2.91)	AITC	141 (24.19)	35 (6)
105	INC	428 (47.14)	BJP	203 (22.36)	225 (24.78)	AITC	189 (20.81)	88 (9.69)
106	INC	263 (64.15)	RSP	71 (17.32)	192 (46.83)	AITC	61 (14.88)	15 (3.66)
107	INC	635 (64.21)	AITC	205 (20.73)	430 (43.48)	BJP	70 (7.08)	79 (7.99)
108	INC	430 (55.77)	AITC	200 (25.94)	230 (29.83)	BJP	74 (9.6)	67 (8.69)
109	INC	301 (47.63)	AITC	245 (38.77)	56 (8.86)	BJP	52 (8.23)	34 (5.38)
110	INC	161 (37.1)	AITC	128 (29.49)	33 (7.61)	BJP	106 (24.42)	39 (8.99)
111	INC	332 (34.95)	AITC	322 (33.89)	10 (1.06)	BJP	238 (25.05)	58 (6.11)

Contd....

Socio-Economic Amenities - Rural

Access to Education Facilities

Particulars	Number of Villages (% of Population)				
	Available	Not Available	If Not Available (Distance of Nearest Facility)		
			A	B	C
Govt. Primary School	49 (98)	6 (2)	0 (0)	0 (0)	0 (0)
Private Primary School	4 (18)	51 (82)	0 (0)	0 (0)	0 (0)
Govt. Middle School	30 (72)	25 (28)	8 (7)	1 (0)	0 (0)
Private Middle School	0 (0)	55 (100)	0 (0)	0 (0)	5 (4)
Govt. Secondary School	9 (41)	46 (59)	19 (27)	10 (8)	1 (2)
Private Secondary School	0 (0)	55 (100)	0 (0)	0 (0)	0 (0)
Govt. Senior Secondary School	8 (30)	47 (70)	18 (20)	7 (14)	3 (1)
Private Senior Secondary School	0 (0)	55 (100)	0 (0)	0 (0)	0 (0)
Govt. Arts and Science Degree College	0 (0)	55 (100)	6 (9)	11 (31)	20 (36)
Private Arts and Science Degree College	0 (0)	55 (100)	0 (0)	0 (0)	0 (0)
Govt. Engineering College	0 (0)	55 (100)	0 (0)	0 (0)	29 (50)
Private Engineering College	0 (0)	55 (100)	0 (0)	0 (0)	8 (26)
Govt. Medicine College	0 (0)	55 (100)	0 (0)	0 (0)	35 (68)
Private Medicine College	0 (0)	55 (100)	0 (0)	1 (0)	0 (0)
Govt. Management Institute	0 (0)	55 (100)	0 (0)	0 (0)	33 (53)
Private Management Institute	0 (0)	55 (100)	0 (0)	0 (0)	3 (16)
Govt. Polytechnic	0 (0)	55 (100)	0 (0)	0 (0)	34 (64)
Private Polytechnic	0 (0)	55 (100)	0 (0)	0 (0)	2 (4)
Govt. Vocational Training School/ITI	0 (0)	55 (100)	1 (2)	6 (16)	28 (49)
Private Vocational Training School/ITI	0 (0)	55 (100)	0 (0)	0 (0)	0 (0)
Govt. Non Formal Training Centre	1 (2)	54 (98)	0 (0)	0 (0)	16 (25)
Private Non Formal Training Centre	0 (0)	55 (100)	0 (0)	1 (2)	10 (24)
Govt. School For Disabled	0 (0)	55 (100)	0 (0)	0 (0)	33 (65)
Private School For Disabled	0 (0)	55 (100)	0 (0)	0 (0)	2 (3)
Government Others	4 (23)	51 (77)	0 (0)	0 (0)	0 (0)
Private Others	0 (0)	55 (100)	0 (0)	0 (0)	0 (0)

Note : Distance A : Less than 5 km; B : Between 5-10 km; C : 10+ km.; Source : Data Analysis is based on 2011 Census.

DISCLAIMER

The Terms of Use and Disclaimer of Datanet India Private Limited (hereinafter referred to as "Datanet") for use of this analysis report of **Raghunathganj Assembly Constituency (Raghunathganj Vidhan Sabha)** :-

1. **Assembly Factbook™** is a Registered Trade Mark owned by Datanet.
2. All the maps are sketched and graphical representation only and have not been drawn to the scale and also not to represent the actual geographical area or boundary of the unit.
3. The data for the aforesaid analysis is based on authentic sources and has been culled from the various publications of Census, CSO and NSSO for district and block level data, various central and state government departments, Central & State Elections Commissions and the concerned Returning Officers' releases, Electoral Rolls, Election results and allied publications, internal assessment, surveys, estimates and analysis. Therefore, certain adjustment of data at micro level may have been done to arrive closer to the macro data.
4. Data have been provided on an "As Is" and "As AVAILABLE" basis
5. The colours shown in the maps or diagram and charts of a particular party, alliance or AC are indicative and do not represent them.
6. This publication which includes maps, sheets, graphs and data would be the property under copyright of Datanet only. The user may use these for its internal study, analysis and research purposes. It's public display, re-selling or any commercial uses by the user are not allowed.
7. Datanet has taken due care and caution in compilation and processing of data and allied information, but does not guarantee the accuracy, adequacy or completeness of any information/analysis and will be not responsible for any errors or omissions or for the results obtained from the use of such information/analysis.
8. All the contents for the publication have been culled from various authentic sources and Datanet reasonably believes such sources to be reliable, but does not make any representations, express or implied as to the accuracy or fitness of use of such information. The information or contents of the information/analysis do not constitute advice and should not be relied upon in making (or refraining from making) any decision. Any reliance placed upon the information provided by Datanet is the sole responsibility and strictly at the user's risk.
9. In no event will Datanet be liable for any damages (including, without limitation, damages for loss of business projects, or loss of profits) arising in contract, tort or otherwise from the use of or inability to use any of its contents, or from any action taken (or refrained from being taken) as a result of using the analysis or any of its contents. Datanet its directors, owners, editors, officials, employees, distributor and agents or any associate will not be liable for any errors in the information contained or any consequences arising from the use of the contents of the provided information/analysis.
10. If any provision of these terms and conditions is held invalid or illegal or unenforceable for any reason by any court of competent jurisdiction, such provision shall be severed and the remainder of provisions of the terms and conditions shall continue in full force and effect as if the Term of Use had been executed with the invalid, illegal or unenforceable provision eliminated.
11. If there are any discrepancies in the information provided, please bring it to attention of Datanet for suitable rectification measures.

Buy Online This Complete Book At
Datanet India eBooks Store

www.indiastatpublications.com

or go directly at

[http://www.indiastatpublications.com/
Assembly_factbook/West_Bengal/Jangipur/ Raghunathganj](http://www.indiastatpublications.com/Assembly_factbook/West_Bengal/Jangipur/Raghunathganj)

 **indiaSTAT**elections

