



West Bengal

Assembly Factbook™

Sagardighi Assembly Constituency



Key Electoral Data of Sagardighi
Assembly Constituency (Vidhan Sabha)

West Bengal
Assembly FactbookTM
Sagardighi Assembly Constituency



Sagardighi Vidhan Sabha

Editor & Director

Dr. R.K. Thukral

Research Editor

Dr. Shafeeq Rahman

Compiled, Researched and Published by Datanet India Pvt. Ltd.

D-100, 1st Floor,

Okhla Industrial Area, Phase-I,
New Delhi- 110020.

Ph.: 91-11- 43580781-84

Email : support@indiastatpublications.com

Website : www.indiastatelections.com

Online Book Store :

www.indiastatpublications.com

Report No. : AFB/WB-060-0125

ISBN : 978-93-5293-801-8

First Edition : January, 2018

Eighth Updated Edition : January, 2025

Price : Rs. 11500/-

US\$ 310

© Datanet India Pvt. Ltd.

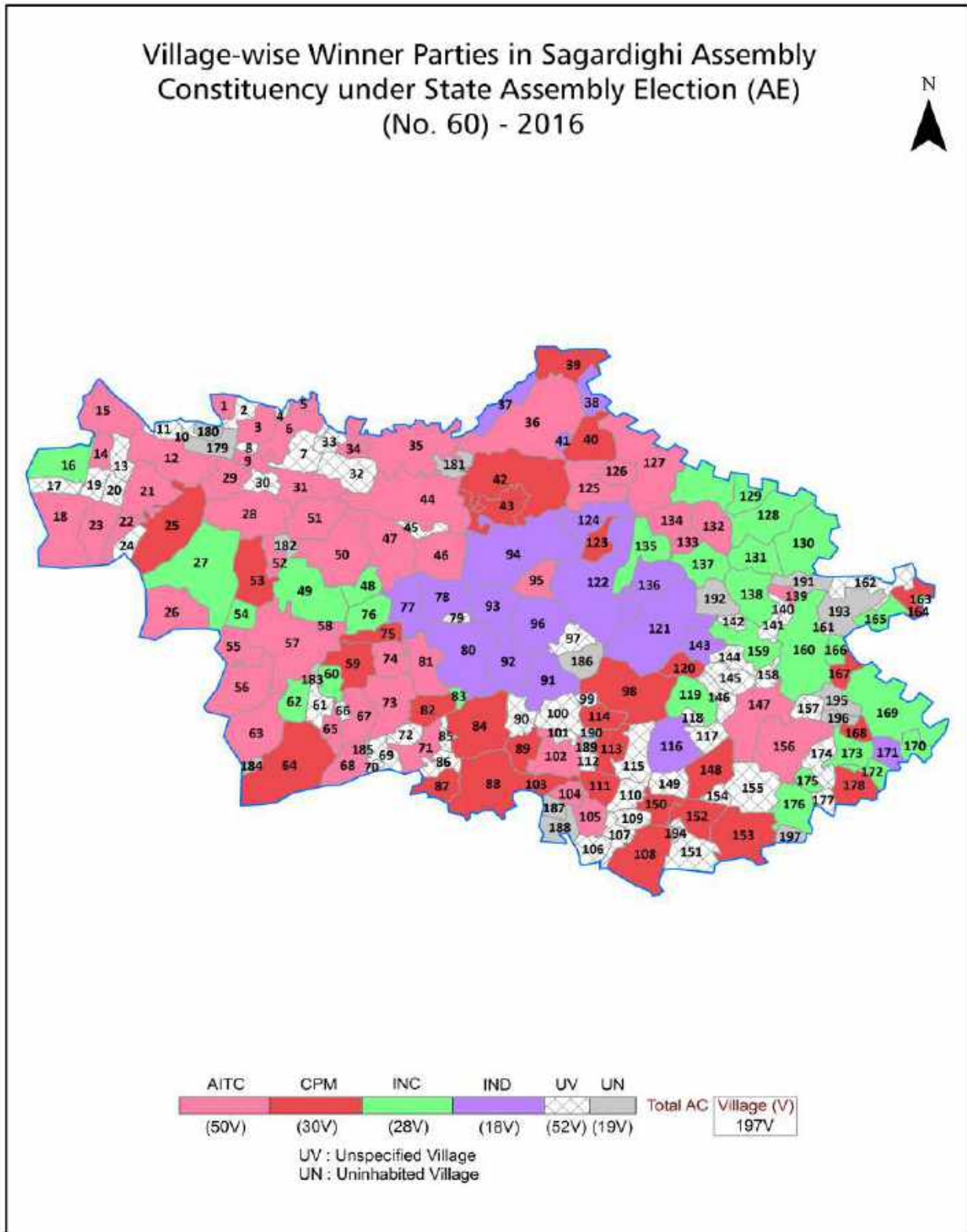
All rights reserved. No part of this book may be reproduced, stored in a retrieval system or transmitted in any form or by any means, mechanical photocopying, photographing, scanning, recording or otherwise without the prior written permission of the publisher. Please refer to Disclaimer at page no. 164 for the use of this publication.

Printed in India

Contents

No.	Particulars	Page No.
	Introduction	
1	Assembly Constituency - (Vidhan Sabha) at a Glance Features of Assembly as per Delimitation Commission of India (2008)	1-2
	Location and Political Maps	
2	Location Map Boundaries of Assembly Constituency - (Vidhan Sabha) in District Boundaries of Assembly Constituency under Parliamentary Constituency - (Lok Sabha) Village-wise Winner Parties- 2024, 2021, 2019, 2016, 2014, 2011 and 2009	3-10
	Administrative Setup (2011)	
3	District Sub-district Towns Villages Inhabited Villages Uninhabited Villages Village Panchayat Intermediate Panchayat	11-21
	Demographics (2011)	
4	Population Households Rural/Urban Population Villages by Population Size Sex Ratio (Total & 0-6 Years) Religious Population Social Population Literacy Rate	22-23
	Electoral Features	
5	Important Dates of Last Elections Held Electors by Gender Service Electors Voters Voters Turnout Polling Stations & Average Number of Electors per Polling Station Electors by Age Group Present Elected Representatives	24-29
	Historical Summary Election Results	
6	Vote Share of Major Parties Winning Margin (Number & Percentage) Polarity of Parties Summary Result of Assembly Segment of Parliamentary Elections 2024, 2019, 2014, 2009, 2004 and 1999 Summary Result of Assembly Elections 2021, 2016, 2011, 2006, 2001, 1996, 1991, 1987, 1982, 1977, 1972, 1971, 1969, 1967, 1962 and 1952	30-54
	Polling Station Level Election Results	
7	Name and Number of Polling Station 2024, 2021, 2019, 2016, 2014, 2011 and 2009 Polling Station-wise Electors, Voters & Voters Turnout 2024, 2021, 2019, 2016, 2014, 2011 and 2009 Polling Station wise Elections Results 2024, 2021, 2019, 2016, 2014, 2011 and 2009	55-144
	Share of Assembly Constituency	
8	Share of Assembly Constituency - (Vidhan Sabha) in State, District and Parliamentary Constituency - (Lok Sabha)	145
	Socio-Economic Amenities (2011)	
9	Access to Administrative Units Agricultural, Manufacturing and Industrial Commodities Demographic Indicators Education Health & Manpower Drinking Water Supply Sanitation Entertainment and Recreations Infrastructure Power Food Allocation Distribution and Marketing of Agriculture Commodities Infrastructure Transport and Road Infrastructure Communication Banking and Financial Services Land Use Irrigation Source	147-161
10	Abbreviation & Sources	162-163
11	Disclaimer	164

Location & Political Map



Administrative Setup

List of Village Panchayat & Intermediate Panchayat (Block) Name - 2011

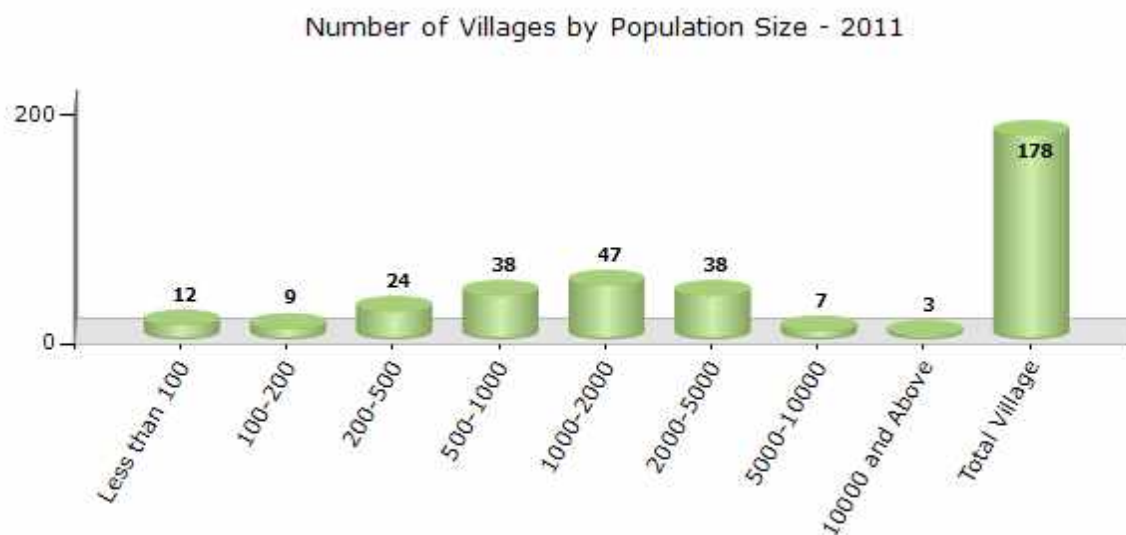
Village Name	Village Panchayat Name	Intermediate Panchayat Name
Aheripara	Barala	Sagardighi
Alankar	Barala	Sagardighi
Anuppur	Bannyeswar	Sagardighi
Arijpur	Patkeldanga	Sagardighi
Athua	Bannyeswar	Sagardighi
Baburgram	Bannyeswar	Sagardighi
Baganhat	Patkeldanga	Sagardighi
Bahal Nagar	Bokhara-I	Sagardighi
Bajitpur	Barala	Sagardighi
Balagachhi	Patkeldanga	Sagardighi
Balarambati	Monigram	Sagardighi
Balia	Balia	Sagardighi
Bangsia	Balia	Sagardighi
Bannyeswar	Bannyeswar	Sagardighi
Baora	Gobordhandanga	Sagardighi
Baragara	Sagardighi	Sagardighi
Barala	Barala	Sagardighi
Bayar	Sagardighi	Sagardighi
Belaipara	Bannyeswar	Sagardighi
Beloria	Bannyeswar	Sagardighi
Belsanda	Bokhara-II	Sagardighi
Bergram	Barala	Sagardighi
Bhabki	Patkeldanga	Sagardighi
Bhola	Moregram	Sagardighi
Bhumihar	Monigram	Sagardighi
Bhunihat	Patkeldanga	Sagardighi
Bhurkunda	Moregram	Sagardighi
Binod	Gobordhandanga	Sagardighi
Binodbati	Barala	Sagardighi

Contd....

Demographics

Number of Villages by Population Size - 2011

Less than 100	100-200	200-500	500-1000	1000-2000	2000-5000	5000-10000	10000 and Above	Total Village
12	9	24	38	47	38	7	3	178

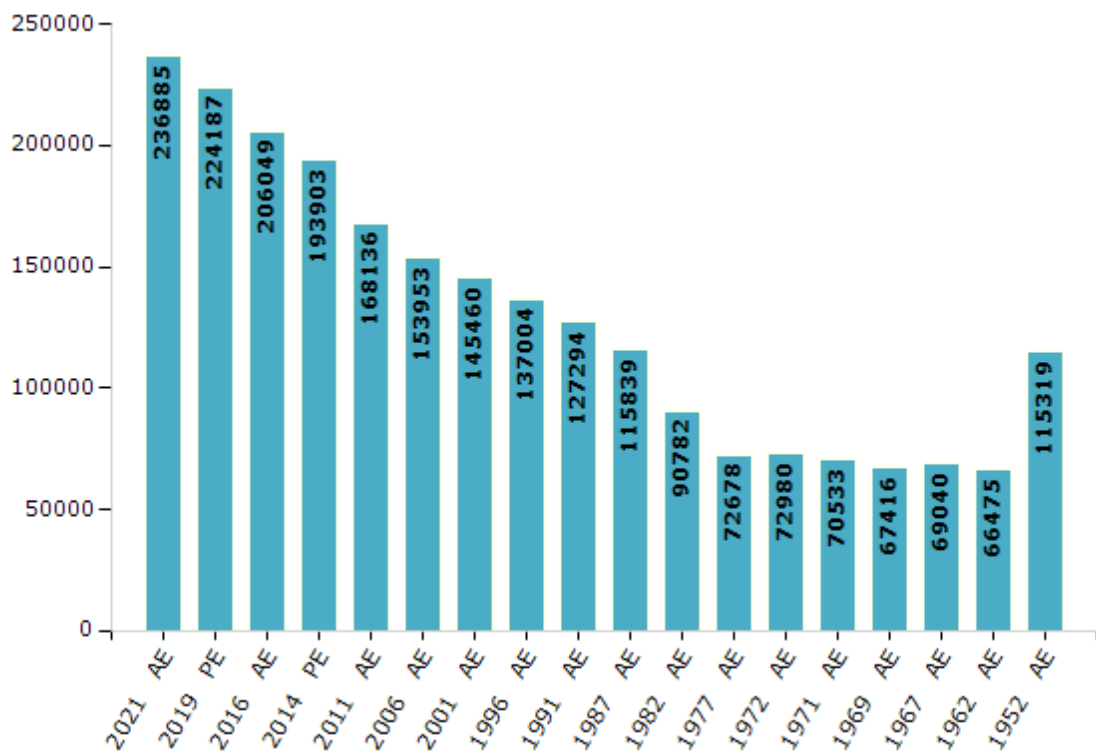


Electoral Features

Electors by Male & Female

Year	Male	Female	Others	Total	Year	Male	Female	Others	Total
2021 AE	119885	116995	5	236885	1991 AE	62455	64839	-	127294
2019 PE	113869	110309	9	224187	1987 AE	56908	58931	-	115839
2016 AE	105833	100212	4	206049	1982 AE	44842	45940	-	90782
2014 PE	99123	94777	3	193903	1977 AE	36722	35956	-	72678
2011 AE	86301	81835	0	168136	1972 AE	40250	32730	-	72980
2009 PE	-	-	-	-	1971 AE	38805	31728	-	70533
2006 AE	78251	75702	-	153953	1969 AE	33149	34267	-	67416
2004 PE	-	-	-	-	1967 AE	-	-	-	69040
2001 AE	72136	73324	-	145460	1962 AE	-	-	-	66475
1999 PE	-	-	-	-	1957 AE	-	-	-	-
1996 AE	68835	68169	-	137004	1952 AE	-	-	-	115319

Number of Electors



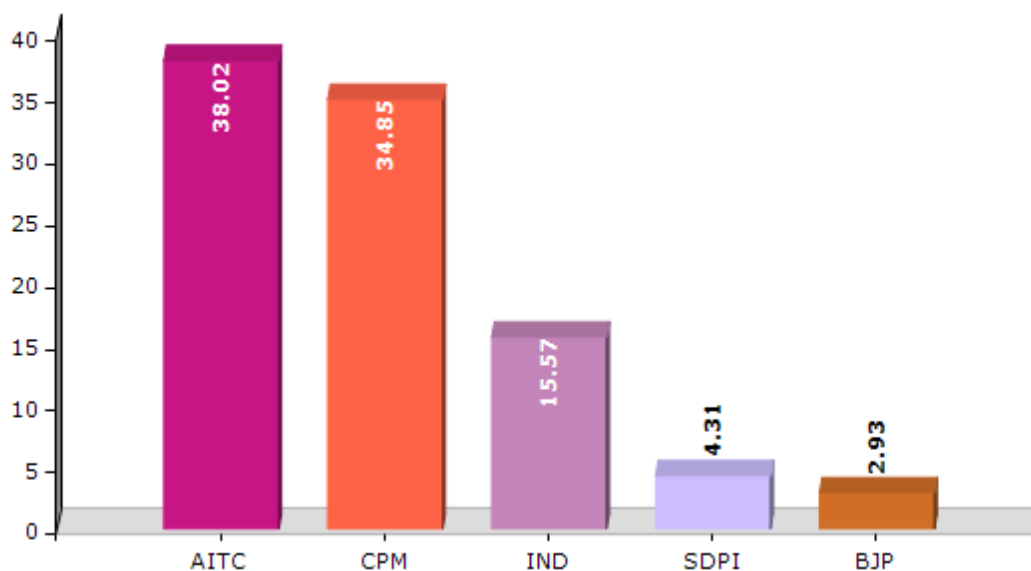
Note : AE : Assembly Election, PE : Assembly Segment of Parliamentary Election

Historical Summary Election Results

Summary Result of Assembly Election - 2011

Candidate Name	Party	Votes	Votes %
Subrata Saha	AITC	54708	38.02
Ismail Sekh	CPM	50134	34.85
Aminul Islam	IND	22402	15.57
Badrul Sekh	SDPI	6198	4.31
Shekharendu Das	BJP	4220	2.93
Daud Mondal	IND	2934	2.04
Naru Gopal Saha	IND	2037	1.42
Bandopadhyay Dhananjay	BSP	1243	0.86

Votes Percentage of Top Parties - 2011



Polling Station Level Election Results

Number and Name of Polling Stations (PS) (2016)

Number of Polling Stations	Name of Polling Stations	Number of Polling Stations	Name of Polling Stations
1	Mathkhagra Pry. School, Room-1	22	Shaikh Dighi High School, Room-3
2	Biprakali Pry. School, Room-1	23	Pauli Jr. High School, Room-1
3	Anuppur Pry. School, Room-1	24	Pauli Jr. High School, Room-2
4	Anuppur Pry. School, Room-3	25	Shital Para Pry. School Room-1
5	Anuppur Pry. School, Room-2	26	Shital Para Pry. School Room-2
6	Baburigram Pry. School, Room-1	27	Gangadda Pry. School, Room No.-1
7	Bannyeshwar Bisnu Chandra High School, Room-1	28	Gangadda Pry. School, Room -2
8	Tantibiral Pry. School .Room-1	29	Gangadda Pry. School, Room -3
9	Tantibiral Pry. School, Room-2	30	Gangadda Pry. School, Room -4
10	Ser Pry. School, Room-1	31	Gokulta Pry. School, Room-1
11	Jaglai Pry. School, Room-1	32	Ekrokhi Pry. School, Room--1
12	Belaipara Pry. School, Room-1	33	Ekrokhi Pry. School Room-2
13	Belaipara Pry. School, Room-2	34	Moregram High School, Room-1
14	Athua Pry. School, Room-1	35	Moregram High School, Room-2
15	Khairati Pry. School, Room-1	36	Sawrail Pry. School, Room-1
16	Jindighi Jr. Basic School, Room-1	37	Bhola Pry. School, Room-1
17	Beluria Jr. Basic School, Room-1	38	Bhola Pry. School, Room-2
18	Fulsahari Jr. Basic School, Room-1	39	Kaiyor Pry. School, Room-1
19	Fulsahari Jr. Basic School, Room-2	40	Kaiyor Pry. School, Room-2
20	Shaikh Dighi High School .Room-1	41	Bhurkunda Pry. School, Room-1
21	Shaikh Dighi High School, Room-2	42	Bhurkunda Pry. School, Room-2

Contd....

Polling Station Level Election Results

Polling Station-wise Votes Secured by Overall Top Five Parties in Sagardighi Assembly in Assembly Election (AE) under Jangipur Parliamentary Constituency in West Bengal (2016)

Number of Polling Station	Winner - Subrata Saha (AITC)	Runner-up - Aminul Islam (INC)	3rd - Rajab Ali Mallick (CPM)	4th - Samsul Hoda (IND)	5th - Debsharan Ghosh (BJP)	NOTA	Other	Total Votes Secured
36	349	234	110	63	24	2	15	797
37	76	323	73	71	8	6	23	580
38	68	364	45	78	7	5	31	598
39	267	233	61	17	50	10	16	654
40	123	193	42	47	69	4	4	482
41	294	97	333	53	17	4	24	822
42	361	214	164	109	15	4	6	873
43	95	412	52	19	59	8	15	660
44	196	164	49	40	12	4	5	470
45	253	209	222	45	17	3	18	767
46	309	371	204	50	16	14	14	978
47	241	260	35	66	19	2	12	635
48	306	351	57	177	27	20	25	963
49	288	99	152	76	13	5	12	645
50	203	71	161	132	12	4	21	604
51	294	365	81	91	12	7	15	865
52	87	55	92	38	7	1	5	285
53	259	71	179	60	17	2	16	604
54	277	199	53	30	29	6	21	615
55	256	186	54	33	41	7	24	601
56	204	163	265	44	21	9	23	729
57	121	132	48	62	6	3	8	380
58	358	215	135	51	21	10	19	809
59	226	236	119	105	7	4	12	709
60	177	172	224	46	41	10	16	686
61	275	146	165	218	39	14	17	874
62	286	187	144	208	9	17	28	879
63	282	37	293	80	98	9	17	816
64	41	146	119	62	77	1	10	456
65	280	88	188	67	20	3	16	662
66	253	62	126	47	6	3	11	508
67	353	197	179	119	66	10	32	956
68	204	85	223	93	31	7	18	661
69	281	33	326	58	108	11	22	839
70	338	93	302	158	28	12	43	974

Contd....

Polling Station Level Election Results

Winner, Runner-up and 3rd Party Position & Winning Margin According to Polling Stations in Sagardighi Assembly in Assembly Election (AE) under Jangipur Parliamentary Constituency in West Bengal (2016)

Polling Station Number	Winner Party	Winner Votes (%)	Runner-up Party	Runner-up Votes (%)	Winning Margin Votes (%)	Third Party	Third Party Votes (%)	Other Votes (%)
75	IND (SH)	445 (43.71)	CPM	327 (32.12)	118 (11.59)	AITC	84 (8.25)	162 (15.91)
76	IND (SH)	148 (29.19)	CPM	122 (24.06)	26 (5.13)	INC	113 (22.29)	124 (24.46)
77	IND (SH)	470 (46.03)	CPM	245 (24)	225 (22.03)	AITC	131 (12.83)	175 (17.14)
78	AITC	302 (33.71)	IND (SH)	243 (27.12)	59 (6.59)	INC	145 (16.18)	206 (22.99)
79	CPM	271 (29.55)	IND (SH)	233 (25.41)	38 (4.14)	AITC	168 (18.32)	245 (26.72)
80	IND (SH)	161 (29.27)	AITC	148 (26.91)	13 (2.36)	CPM	87 (15.82)	154 (28)
81	IND (SH)	241 (37.02)	INC	181 (27.8)	60 (9.22)	AITC	118 (18.13)	111 (17.05)
82	IND (SH)	163 (34.46)	INC	155 (32.77)	8 (1.69)	CPM	73 (15.43)	82 (17.34)
83	IND (SH)	365 (58.87)	AITC	92 (14.84)	273 (44.03)	CPM	57 (9.19)	106 (17.1)
84	IND (SH)	212 (33.33)	CPM	150 (23.58)	62 (9.75)	AITC	128 (20.13)	146 (22.96)
85	IND (SH)	463 (51.67)	AITC	294 (32.81)	169 (18.86)	INC	53 (5.92)	86 (9.6)
86	IND (SH)	349 (53.61)	AITC	213 (32.72)	136 (20.89)	INC	42 (6.45)	47 (7.22)
87	AITC	210 (34.83)	IND (SH)	167 (27.69)	43 (7.14)	CPM	92 (15.26)	134 (22.22)
88	IND (SH)	188 (40.34)	CPM	100 (21.46)	88 (18.88)	AITC	97 (20.82)	81 (17.38)
89	AITC	350 (42.58)	IND (SH)	143 (17.4)	207 (25.18)	CPM	126 (15.33)	203 (24.7)
90	INC	187 (31.48)	CPM	164 (27.61)	23 (3.87)	AITC	123 (20.71)	120 (20.2)
91	INC	180 (37.27)	AITC	129 (26.71)	51 (10.56)	IND (SH)	113 (23.4)	61 (12.63)
92	IND (SH)	334 (51.46)	AITC	152 (23.42)	182 (28.04)	INC	84 (12.94)	79 (12.17)
93	IND (SH)	253 (43.7)	AITC	192 (33.16)	61 (10.54)	INC	44 (7.6)	90 (15.54)
94	IND (SH)	165 (35.64)	AITC	145 (31.32)	20 (4.32)	CPM	57 (12.31)	96 (20.73)
95	IND (SH)	231 (39.02)	AITC	190 (32.09)	41 (6.93)	CPM	71 (11.99)	100 (16.89)
96	IND (SH)	240 (41.1)	AITC	222 (38.01)	18 (3.09)	BJP	40 (6.85)	82 (14.04)
97	AITC	227 (33.58)	IND (SH)	196 (28.99)	31 (4.59)	CPM	137 (20.27)	116 (17.16)
98	IND (SH)	266 (39.35)	INC	139 (20.56)	127 (18.79)	AITC	116 (17.16)	155 (22.93)
99	IND (SH)	157 (34.66)	CPM	98 (21.63)	59 (13.03)	INC	94 (20.75)	104 (22.96)
100	IND (SH)	357 (37.82)	AITC	342 (36.23)	15 (1.59)	CPM	110 (11.65)	135 (14.3)
101	IND (SH)	398 (39.17)	AITC	260 (25.59)	138 (13.58)	CPM	212 (20.87)	146 (14.37)
102	IND (SH)	249 (42.86)	AITC	133 (22.89)	116 (19.97)	INC	131 (22.55)	68 (11.7)
103	IND (SH)	381 (57.12)	AITC	95 (14.24)	286 (42.88)	BJP	55 (8.25)	136 (20.39)
104	AITC	282 (35.88)	INC	213 (27.1)	69 (8.78)	CPM	117 (14.89)	174 (22.14)
105	INC	377 (49.87)	AITC	155 (20.5)	222 (29.37)	CPM	143 (18.92)	81 (10.71)
106	CPM	276 (39.54)	AITC	234 (33.52)	42 (6.02)	BJP	66 (9.46)	122 (17.48)
107	CPM	191 (38.28)	AITC	160 (32.06)	31 (6.22)	BJP	61 (12.22)	87 (17.43)
108	IND (SH)	376 (47.24)	AITC	167 (20.98)	209 (26.26)	CPM	114 (14.32)	139 (17.46)
109	IND (SH)	161 (41.49)	CPM	113 (29.12)	48 (12.37)	AITC	67 (17.27)	47 (12.11)
110	AITC	238 (30.2)	IND (SH)	210 (26.65)	28 (3.55)	CPM	146 (18.53)	194 (24.62)
111	IND (SH)	164 (59.21)	INC	38 (13.72)	126 (45.49)	CPM	38 (13.72)	37 (13.36)

Contd....

Socio-Economic Amenities - Rural

Access to Education Facilities

Particulars	Number of Villages (% of Population)				
	Available	Not Available	If Not Available (Distance of Nearest Facility)		
			A	B	C
Govt. Primary School	153 (96)	25 (4)	0 (0)	0 (0)	0 (0)
Private Primary School	5 (4)	173 (96)	0 (0)	0 (0)	0 (0)
Govt. Middle School	57 (52)	121 (48)	44 (19)	16 (8)	1 (1)
Private Middle School	6 (6)	172 (94)	2 (2)	0 (0)	1 (0)
Govt. Secondary School	29 (37)	149 (63)	83 (37)	15 (9)	1 (0)
Private Secondary School	1 (0)	177 (100)	0 (0)	0 (0)	0 (0)
Govt. Senior Secondary School	19 (31)	159 (69)	76 (36)	40 (18)	5 (2)
Private Senior Secondary School	2 (2)	176 (98)	0 (0)	0 (0)	0 (0)
Govt. Arts and Science Degree College	1 (1)	177 (99)	13 (9)	45 (25)	81 (52)
Private Arts and Science Degree College	0 (0)	178 (100)	0 (0)	0 (0)	1 (1)
Govt. Engineering College	0 (0)	178 (100)	1 (3)	3 (0)	95 (63)
Private Engineering College	0 (0)	178 (100)	0 (0)	3 (2)	27 (15)
Govt. Medicine College	0 (0)	178 (100)	0 (0)	0 (0)	101 (69)
Private Medicine College	0 (0)	178 (100)	0 (0)	0 (0)	0 (0)
Govt. Management Institute	0 (0)	178 (100)	0 (0)	0 (0)	81 (49)
Private Management Institute	0 (0)	178 (100)	0 (0)	0 (0)	30 (21)
Govt. Polytechnic	0 (0)	178 (100)	0 (0)	9 (6)	127 (75)
Private Polytechnic	0 (0)	178 (100)	0 (0)	0 (0)	6 (4)
Govt. Vocational Training School/ITI	0 (0)	178 (100)	9 (4)	23 (11)	105 (63)
Private Vocational Training School/ITI	0 (0)	178 (100)	0 (0)	0 (0)	1 (2)
Govt. Non Formal Training Centre	0 (0)	178 (100)	9 (3)	0 (0)	56 (36)
Private Non Formal Training Centre	0 (0)	178 (100)	3 (1)	5 (2)	3 (2)
Govt. School For Disabled	0 (0)	178 (100)	1 (1)	0 (0)	66 (39)
Private School For Disabled	0 (0)	178 (100)	0 (0)	0 (0)	8 (3)
Government Others	22 (11)	156 (89)	0 (0)	0 (0)	0 (0)
Private Others	10 (12)	168 (88)	0 (0)	0 (0)	0 (0)

Note : Distance A : Less than 5 km; B : Between 5-10 km; C : 10+ km.; Source : Data Analysis is based on 2011 Census.

DISCLAIMER

The Terms of Use and Disclaimer of Datanet India Private Limited (hereinafter referred to as "Datanet") for use of this analysis report of **Sagardighi Assembly Constituency (Sagardighi Vidhan Sabha)** :-

1. **Assembly Factbook™** is a Registered Trade Mark owned by Datanet.
2. All the maps are sketched and graphical representation only and have not been drawn to the scale and also not to represent the actual geographical area or boundary of the unit.
3. The data for the aforesaid analysis is based on authentic sources and has been culled from the various publications of Census, CSO and NSSO for district and block level data, various central and state government departments, Central & State Elections Commissions and the concerned Returning Officers' releases, Electoral Rolls, Election results and allied publications, internal assessment, surveys, estimates and analysis. Therefore, certain adjustment of data at micro level may have been done to arrive closer to the macro data.
4. Data have been provided on an "As Is" and "As AVAILABLE" basis
5. The colours shown in the maps or diagram and charts of a particular party, alliance or AC are indicative and do not represent them.
6. This publication which includes maps, sheets, graphs and data would be the property under copyright of Datanet only. The user may use these for its internal study, analysis and research purposes. It's public display, re-selling or any commercial uses by the user are not allowed.
7. Datanet has taken due care and caution in compilation and processing of data and allied information, but does not guarantee the accuracy, adequacy or completeness of any information/analysis and will be not responsible for any errors or omissions or for the results obtained from the use of such information/analysis.
8. All the contents for the publication have been culled from various authentic sources and Datanet reasonably believes such sources to be reliable, but does not make any representations, express or implied as to the accuracy or fitness of use of such information. The information or contents of the information/analysis do not constitute advice and should not be relied upon in making (or refraining from making) any decision. Any reliance placed upon the information provided by Datanet is the sole responsibility and strictly at the user's risk.
9. In no event will Datanet be liable for any damages (including, without limitation, damages for loss of business projects, or loss of profits) arising in contract, tort or otherwise from the use of or inability to use any of its contents, or from any action taken (or refrained from being taken) as a result of using the analysis or any of its contents. Datanet its directors, owners, editors, officials, employees, distributor and agents or any associate will not be liable for any errors in the information contained or any consequences arising from the use of the contents of the provided information/analysis.
10. If any provision of these terms and conditions is held invalid or illegal or unenforceable for any reason by any court of competent jurisdiction, such provision shall be severed and the remainder of provisions of the terms and conditions shall continue in full force and effect as if the Term of Use had been executed with the invalid, illegal or unenforceable provision eliminated.
11. If there are any discrepancies in the information provided, please bring it to attention of Datanet for suitable rectification measures.

**Buy Online This Complete Book At
Datanet India eBooks Store**

www.indiastatpublications.com

or go directly at

[http://www.indiastatpublications.com/
Assembly_factbook/West_Bengal/Jangipur/Sagardighi](http://www.indiastatpublications.com/Assembly_factbook/West_Bengal/Jangipur/Sagardighi)

 **india**stat**elections**

ISBN : 978-93-5293-801-6

