



West Bengal

Assembly Factbook™

Suti Assembly Constituency



Key Electoral Data of Suti
Assembly Constituency (Vidhan Sabha)

West Bengal

Assembly Factbook™

Suti Assembly Constituency



Suti Vidhan Sabha

Editor & Director

Dr. R.K. Thukral

Research Editor

Dr. Shafeeq Rahman

Compiled, Researched and Published by Datanet India Pvt. Ltd.

D-100, 1st Floor,

Okhla Industrial Area, Phase-I,
New Delhi- 110020.

Ph.: 91-11- 43580781-84

Email : support@indiastatpublications.com

Website : www.indiastatelections.com

Online Book Store :

www.indiastatpublications.com

Report No. : AFB/WB-057-0123

ISBN : 978-93-5293-842-1

First Edition : January, 2018

Sixth Updated Edition : January, 2023

Price : Rs. 11500/-

US\$ 310

© Datanet India Pvt. Ltd.

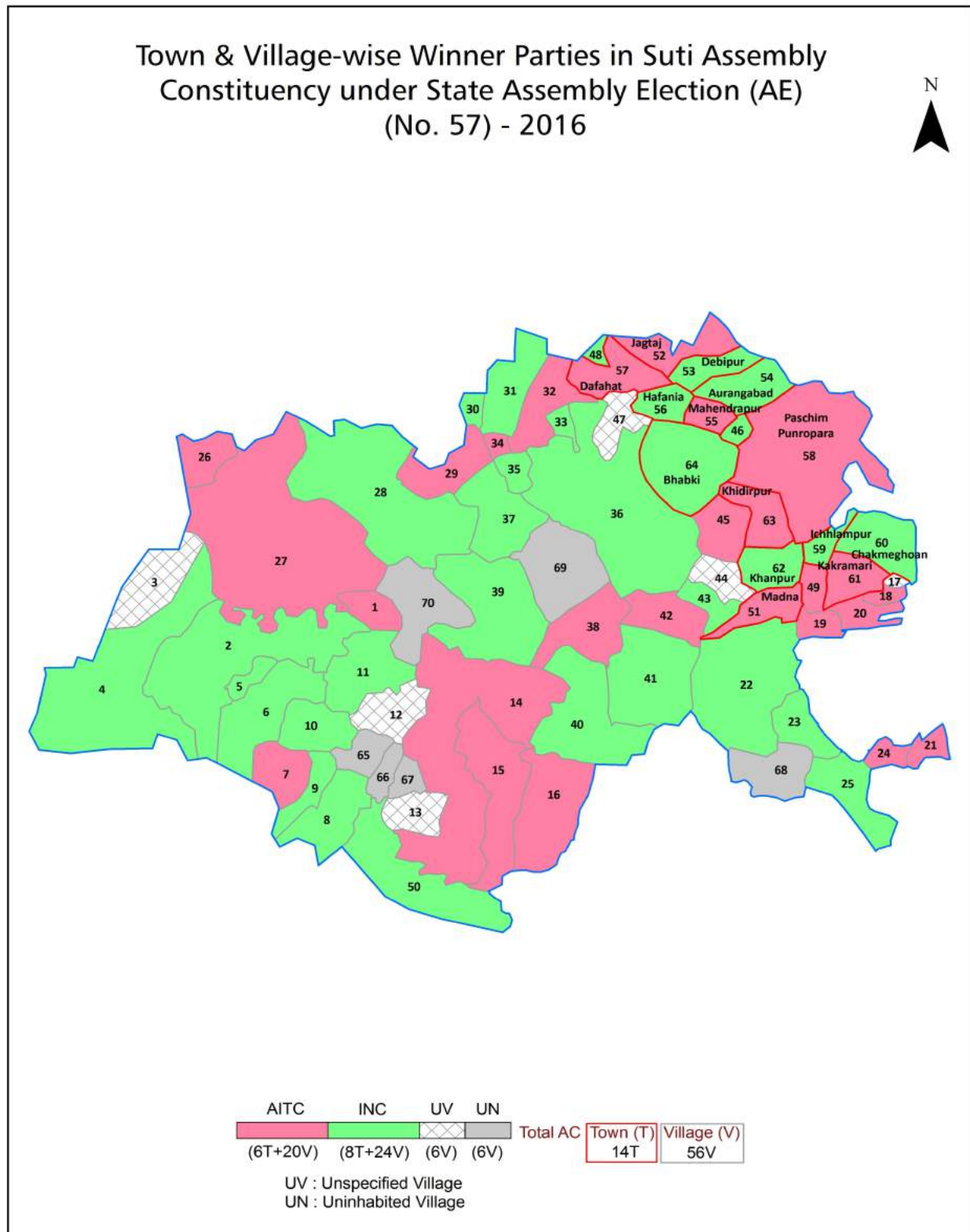
All rights reserved. No part of this book may be reproduced, stored in a retrieval system or transmitted in any form or by any means, mechanical photocopying, photographing, scanning, recording or otherwise without the prior written permission of the publisher. Please refer to Disclaimer at page no. 168 for the use of this publication.

Printed in India

Contents

No.	Particulars	Page No.
	Introduction	
1	Assembly Constituency - (Vidhan Sabha) at a Glance Features of Assembly as per Delimitation Commission of India (2008)	1-2
	Location and Political Maps	
2	Location Map Boundaries of Assembly Constituency - (Vidhan Sabha) in District Boundaries of Assembly Constituency under Parliamentary Constituency - (Lok Sabha) Town & Village-wise Winner Parties- 2021, 2019, 2016, 2014, 2011 and 2009	3-10
	Administrative Setup (2011)	
3	District Sub-district Towns Villages Inhabited Villages Uninhabited Villages Village Panchayat Intermediate Panchayat	11-14
	Demographics (2011)	
4	Population Households Rural/Urban Population Towns and Villages by Population Size Sex Ratio (Total & 0-6 Years) Religious Population Social Population Literacy Rate	15-16
	Electoral Features	
5	Important Dates of Last Elections Held Electors by Gender Service Electors Voters Voters Turnout Polling Stations & Average Number of Electors per Polling Station Electors by Age Group Present Elected Representatives	17-22
	Historical Summary Election Results	
6	Vote Share of Major Parties Winning Margin (Number & Percentage) Polarity of Parties Summary Result of Assembly Segment of Parliamentary Elections 2019, 2014, 2009, 2004 and 1999 Summary Result of Assembly Elections 2021, 2016, 2011, 2006, 2001, 1996, 1991, 1987, 1982, 1977, 1972, 1971, 1969, 1967, 1962, 1957 and 1952	23-48
	Polling Station Level Election Results	
7	Name and Number of Polling Station 2021, 2019, 2016, 2014, 2011 and 2009 Polling Station-wise Electors, Voters & Voters Turnout 2021, 2019, 2016, 2014, 2011 and 2009 Polling Station wise Elections Results 2021, 2019, 2016, 2014, 2011 and 2009	49-148
	Share of Assembly Constituency	
8	Share of Assembly Constituency - (Vidhan Sabha) in State, District and Parliamentary Constituency - (Lok Sabha)	149
	Socio-Economic Amenities (2011)	
9	Access to Administrative Units Agricultural, Manufacturing and Industrial Commodities Demographic Indicators Education Health & Manpower Drinking Water Supply Sanitation Entertainment and Recreations Infrastructure Power Food Allocation Distribution and Marketing of Agriculture Commodities Infrastructure Transport and Road Infrastructure Communication Banking and Financial Services Land Use Irrigation Source	151-165
10	Abbreviation & Sources	166-167
11	Disclaimer	168

Location & Political Map



Administrative Setup

List of Village Panchayat & Intermediate Panchayat (Block) Name - 2011

Village Name	Village Panchayat Name	Intermediate Panchayat Name
Amarpur	Harua	Suti - I
Amuha	Kasimnagar	Suti - II
Arazi Gorsa	Bahutali	Suti - I
Arazi Gotha	Sadikpur	Suti - I
Arazi Ramakantapur	Nurpur	Suti - I
Bahagalpur	Umrapur	Suti - II
Bahutali	Bahutali	Suti - I
Baliaghati	Kasimnagar	Suti - II
Bamuha	Mahesail-II	Suti - II
Basantapur	Mahesail-II	Suti - II
Bauripuni	Umrapur	Suti - II
Bazegazipur	Kasimnagar	Suti - II
Bhairabpur	Mahesail-II	Suti - II
Bhelian	Harua	Suti - I
Chakbahadurpur	Sadikpur	Suti - I
Chandamari	Sadikpur	Suti - I
Dahina	Harua	Suti - I
Faridpur	Mahesail-I	Suti - II
Fatullapur	Nurpur	Suti - I
Gambhira	Harua	Suti - I
Gazipur	Kasimnagar	Suti - II
Ghorapakhiagangin	Ahiran	Suti - I
Gopalnagar	Bahutali	Suti - I
Gotha	Sadikpur	Suti - I
Harua	Harua	Suti - I
Hazipur	Mahesail-II	Suti - II
Hilora	Bansabati	Suti - I
Hosenpur	Bahutali	Suti - I
Kadamtala	Kasimnagar	Suti - II

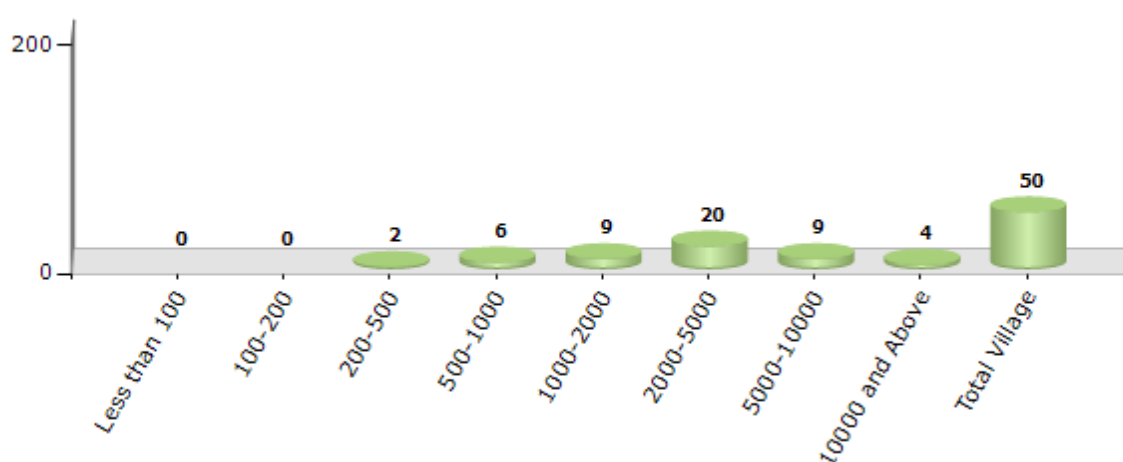
Contd....

Demographics

Number of Villages by Population Size - 2011

Less than 100	100-200	200-500	500-1000	1000-2000	2000-5000	5000-10000	10000 and Above	Total Village
0	0	2	6	9	20	9	4	50

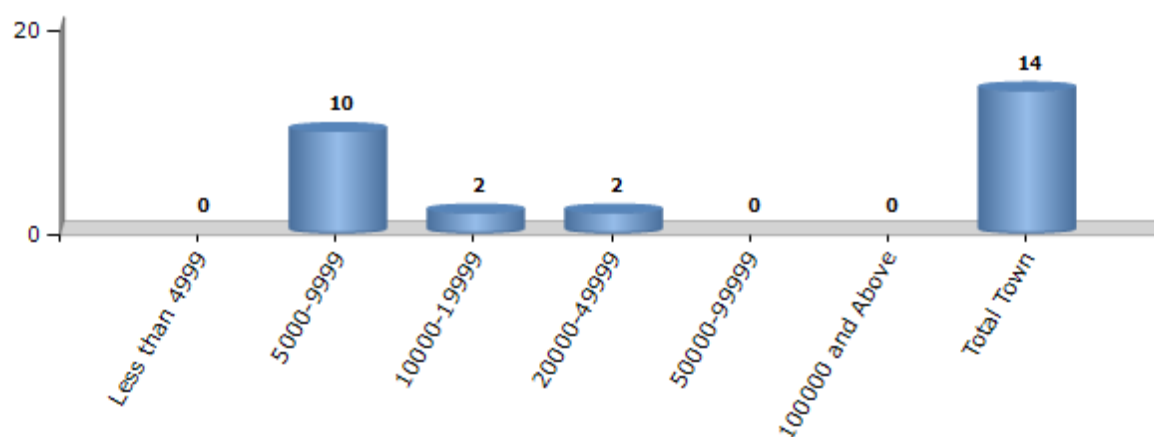
Number of Villages by Population Size - 2011



Number of Towns by Population Size - 2011

Less than 4999	5000-9999	10000-19999	20000-49999	50000-99999	100000 and Above	Total Town
0	10	2	2	0	0	14

Number of Towns by Population Size - 2011

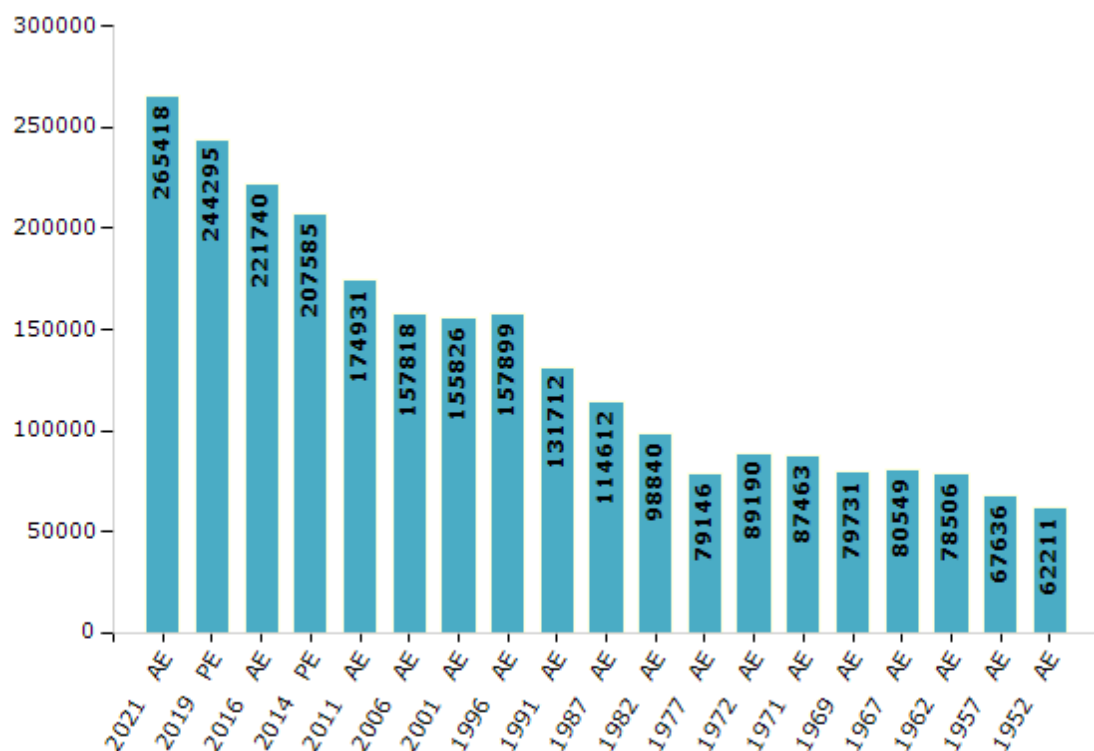


Electoral Features

Electors by Male & Female

Year	Male	Female	Others	Total	Year	Male	Female	Others	Total
2021 AE	132667	132746	5	265418	1991 AE	65102	66610	-	131712
2019 PE	123182	121106	7	244295	1987 AE	56806	57806	-	114612
2016 AE	112209	109527	4	221740	1982 AE	51442	47398	-	98840
2014 PE	104705	102875	5	207585	1977 AE	39521	39625	-	79146
2011 AE	89188	85743	0	174931	1972 AE	49513	39677	-	89190
2009 PE	-	-	-	-	1971 AE	48133	39330	-	87463
2006 AE	82081	75737	-	157818	1969 AE	40304	39427	-	79731
2004 PE	-	-	-	-	1967 AE	-	-	-	80549
2001 AE	77762	78064	-	155826	1962 AE	-	-	-	78506
1999 PE	-	-	-	-	1957 AE	-	-	-	67636
1996 AE	79215	78684	-	157899	1952 AE	-	-	-	62211

Number of Electors



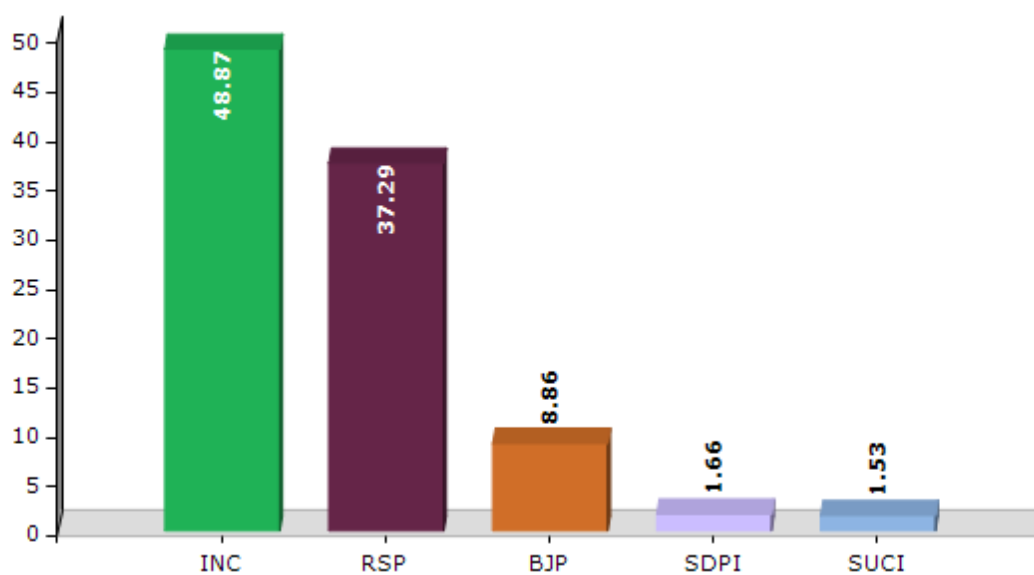
Note : AE : Assembly Election, PE : Assembly Segment of Parliamentary Election

Historical Summary Election Results

Summary Result of Assembly Election - 2011

Candidate Name	Party	Votes	Votes %
Emani Biswas	INC	73465	48.87
Jane Alam Mian	RSP	56056	37.29
Nilkanta Roy	BJP	13314	8.86
Mahammad Rakim Sekh	SDPI	2500	1.66
Samiruddin	SUCI	2307	1.53
Badirul Islam	IND	1654	1.1
Sanjit Singha	BSP	1041	0.69

Votes Percentage of Top Parties - 2011



Polling Station Level Election Results

Number and Name of Polling Stations (PS) (2016)

Number of Polling Stations Name of Polling Stations

1	Ullapara Pry. School Room No.1
2	Ullapara Pry. School Room No.2
3	Chanditala Pry. School
4	Bauripuni Pry. School. Room No- 1
5	Bauripuni Pry. School. Room No- 2
6	Umrapur I.C.D.S. Centre (Centre No. 5)
7	Umrapur Pry. School. Room No- 1
8	Umrapur Pry. School. Room No- 2
9	Umrapur Pry. School. Room No- 3
10	Umrapur Gram Panchayat Office,Room No- 1
11	Umrapur Gram Panchayat Office,Room No- 2
12	Sahajadpur Pry. School.Room No.1
13	Sahajadpur Pry. School.Room No.2
14	Sahajadpur Umrapur Pry. School.Room No.1
15	Sahajadpur Umrapur Pry. School.Room No.2
16	Bahagolpur Uttarpara Pry. School. Room No.1
17	Bahagolpur Uttarpara Pry. School. Room No.2
18	Bahagolpur Sishu Siksha Kendra, Room No.-1
19	Bahagolpur Sishu Siksha Kendra, Room No.-2
20	Bahagolpur I.C.D.S.Centre (Centre No.-11)
21	Bahagolpur Dakshinpara Pry. School, Room No.-1

Number of Polling Stations Name of Polling Stations

22	Bahagolpur Dakshinpara Pry. School, Room No.-2
23	Amuha Kadamtala High School. Room No- 1
24	Amuha Kadamtala High School. Room No- 2
25	Amuha Primary School
26	Kadamtala Pry. School, Room No- 1
27	Kadamtala Pry. School, Room No- 2
28	Baliaghati Dakshinpara Pry. School
29	Baliaghati Pry. School. Room No.1
30	Baliaghati Pry. School. Room No.2
31	Baliaghati Pry. School. Room No.3
32	Nejampur Pry. School.Room No.1
33	Nejampur Pry. School.Room No.2
34	Sankarpur Pry. School. Room No- 1
35	Sankarpur Pry. School. Room No- 2
36	Sankarpur Sishu Sikha Kendra
37	Bholanathpur Laxminarayan M.S.K.
38	Kashimnagar Primary School
39	Kashimnagar High. School. Room No- 1
40	Kashimnagar High. School. Room No- 2
41	Gazipur Pry. School. Room No.1
42	Gazipur Pry. School. Room No.2

Contd....

Polling Station Level Election Results

Polling Station-wise Votes Secured by Overall Top Five Parties in Suti Assembly in Assembly Election (AE) under Jangipur Parliamentary Constituency in West Bengal (2016)

Number of Polling Station	Winner - Humayun Reza (INC)	Runner-up - Emani Biswas (AITC)	3rd - Samrat Ghosh (BJP)	4th - Nezamuddin (RSP)	5th - Mahfujur Rahman (WPOI)	NOTA	Other	Total Votes Secured
36	204	227	4	3	4	4	3	449
37	520	358	12	10	17	10	7	934
38	415	295	170	16	14	8	14	932
39	387	298	34	4	15	13	2	753
40	503	228	35	15	14	14	12	821
41	244	394	20	7	13	7	8	693
42	130	310	7	5	10	6	2	470
43	402	393	77	19	4	14	8	917
44	394	157	127	7	8	6	6	705
45	452	266	59	15	31	12	17	852
46	374	380	54	11	6	15	7	847
47	332	277	16	6	8	17	3	659
48	441	200	18	7	19	8	3	696
49	501	291	20	14	49	11	1	887
50	342	315	16	11	7	13	5	709
51	492	392	14	56	16	14	7	991
52	317	205	123	20	12	10	13	700
53	226	236	7	13	4	9	14	509
54	450	437	55	9	14	13	15	993
55	344	459	123	15	2	11	19	973
56	330	109	77	5	4	3	6	534
57	443	252	196	14	4	3	8	920
58	285	223	83	17	6	6	59	679
59	256	437	3	2	19	8	16	741
60	232	157	3	3	2	4	11	412
61	347	539	14	8	63	34	11	1016
62	341	258	94	10	5	4	27	739
63	325	242	163	8	6	15	5	764
64	329	511	28	7	11	18	9	913
65	117	369	10	15	6	1	13	531
66	143	416	10	2	6	8	1	586
67	319	343	8	10	25	9	4	718
68	248	230	8	4	7	12	2	511
69	206	219	5	3	8	2	4	447
70	544	155	156	27	12	8	8	910

Contd....

Polling Station Level Election Results

Winner, Runner-up and 3rd Party Position & Winning Margin According to Polling Stations in Suti Assembly in Assembly Election (AE) under Jangipur Parliamentary Constituency in West Bengal (2016)

Polling Station Number	Winner Party	Winner Votes (%)	Runner-up Party	Runner-up Votes (%)	Winning Margin Votes (%)	Third Party	Third Party Votes (%)	Other Votes (%)
75	INC	301 (43.5)	AITC	241 (34.83)	60 (8.67)	BJP	80 (11.56)	70 (10.12)
76	INC	306 (42.15)	BJP	268 (36.91)	38 (5.24)	AITC	117 (16.12)	35 (4.82)
77	AITC	280 (43.28)	INC	202 (31.22)	78 (12.06)	BJP	117 (18.08)	48 (7.42)
78	INC	194 (44.09)	AITC	144 (32.73)	50 (11.36)	BJP	79 (17.95)	23 (5.23)
79	AITC	207 (37.77)	INC	190 (34.67)	17 (3.1)	BJP	102 (18.61)	49 (8.94)
80	AITC	302 (48.24)	INC	283 (45.21)	19 (3.03)	WPOI	17 (2.72)	24 (3.83)
81	INC	342 (50.52)	AITC	271 (40.03)	71 (10.49)	WPOI	17 (2.51)	47 (6.94)
82	INC	597 (53.35)	AITC	439 (39.23)	158 (14.12)	WPOI	34 (3.04)	49 (4.38)
83	AITC	360 (57.05)	INC	231 (36.61)	129 (20.44)	WPOI	23 (3.65)	17 (2.69)
84	AITC	346 (48.6)	INC	258 (36.24)	88 (12.36)	WPOI	58 (8.15)	50 (7.02)
85	AITC	468 (47.27)	INC	443 (44.75)	25 (2.52)	BJP	39 (3.94)	40 (4.04)
86	AITC	441 (58.64)	INC	242 (32.18)	199 (26.46)	WPOI	30 (3.99)	39 (5.19)
87	AITC	343 (58.33)	INC	164 (27.89)	179 (30.44)	WPOI	47 (7.99)	34 (5.78)
88	AITC	295 (56.19)	INC	206 (39.24)	89 (16.95)	WPOI	11 (2.1)	13 (2.48)
89	AITC	435 (68.5)	INC	159 (25.04)	276 (43.46)	BJP	10 (1.57)	31 (4.88)
90	INC	331 (47.42)	AITC	288 (41.26)	43 (6.16)	WPOI	37 (5.3)	42 (6.02)
91	INC	345 (47.33)	AITC	279 (38.27)	66 (9.06)	BJP	56 (7.68)	49 (6.72)
92	BJP	361 (34.55)	AITC	324 (31)	37 (3.55)	INC	306 (29.28)	54 (5.17)
93	BJP	150 (34.09)	AITC	149 (33.86)	1 (0.23)	INC	121 (27.5)	20 (4.55)
94	AITC	536 (50.09)	INC	415 (38.79)	121 (11.3)	BJP	61 (5.7)	58 (5.42)
95	AITC	280 (53.13)	INC	198 (37.57)	82 (15.56)	WPOI	17 (3.23)	32 (6.07)
96	AITC	254 (46.69)	INC	181 (33.27)	73 (13.42)	BJP	88 (16.18)	21 (3.86)
97	AITC	232 (33.38)	BJP	221 (31.8)	11 (1.58)	INC	199 (28.63)	43 (6.19)
98	BJP	299 (47.69)	INC	179 (28.55)	120 (19.14)	AITC	117 (18.66)	32 (5.1)
99	BJP	364 (45.67)	AITC	229 (28.73)	135 (16.94)	INC	174 (21.83)	30 (3.76)
100	BJP	186 (42.76)	AITC	133 (30.57)	53 (12.19)	INC	100 (22.99)	16 (3.68)
101	INC	461 (55.81)	AITC	324 (39.23)	137 (16.58)	WPOI	19 (2.3)	22 (2.66)
102	INC	458 (45.75)	AITC	452 (45.15)	6 (0.6)	WPOI	29 (2.9)	62 (6.19)
103	INC	262 (52.09)	AITC	192 (38.17)	70 (13.92)	BJP	20 (3.98)	29 (5.77)
104	INC	210 (40.86)	AITC	199 (38.72)	11 (2.14)	BJP	81 (15.76)	24 (4.67)
105	INC	464 (52.19)	AITC	286 (32.17)	178 (20.02)	BJP	76 (8.55)	63 (7.09)
106	INC	203 (38.16)	AITC	199 (37.41)	4 (0.75)	BJP	89 (16.73)	41 (7.71)
107	INC	242 (46.36)	AITC	203 (38.89)	39 (7.47)	BJP	46 (8.81)	31 (5.94)
108	INC	263 (65.26)	AITC	69 (17.12)	194 (48.14)	BJP	64 (15.88)	7 (1.74)
109	INC	384 (50.73)	BJP	170 (22.46)	214 (28.27)	AITC	156 (20.61)	47 (6.21)
110	INC	413 (48.25)	AITC	252 (29.44)	161 (18.81)	BJP	160 (18.69)	31 (3.62)
111	INC	568 (61.34)	AITC	316 (34.13)	252 (27.21)	WPOI	14 (1.51)	28 (3.02)

Contd....

Socio-Economic Amenities - Rural

Access to Education Facilities

Particulars	Number of Villages (% of Population)				
	Available	Not Available	If Not Available (Distance of Nearest Facility)		
			A	B	C
Govt. Primary School	48 (99)	2 (1)	0 (0)	0 (0)	0 (0)
Private Primary School	2 (4)	48 (96)	0 (0)	0 (0)	0 (0)
Govt. Middle School	18 (59)	32 (41)	14 (16)	0 (0)	0 (0)
Private Middle School	1 (3)	49 (97)	0 (0)	0 (0)	0 (0)
Govt. Secondary School	10 (36)	40 (64)	24 (34)	8 (8)	0 (0)
Private Secondary School	0 (0)	50 (100)	0 (0)	0 (0)	0 (0)
Govt. Senior Secondary School	9 (29)	41 (71)	22 (30)	11 (11)	0 (0)
Private Senior Secondary School	0 (0)	50 (100)	0 (0)	0 (0)	0 (0)
Govt. Arts and Science Degree College	0 (0)	50 (100)	2 (2)	13 (21)	22 (41)
Private Arts and Science Degree College	0 (0)	50 (100)	0 (0)	0 (0)	0 (0)
Govt. Engineering College	0 (0)	50 (100)	0 (0)	0 (0)	29 (55)
Private Engineering College	0 (0)	50 (100)	0 (0)	0 (0)	8 (7)
Govt. Medicine College	0 (0)	50 (100)	0 (0)	0 (0)	35 (60)
Private Medicine College	0 (0)	50 (100)	0 (0)	0 (0)	0 (0)
Govt. Management Institute	0 (0)	50 (100)	0 (0)	0 (0)	21 (38)
Private Management Institute	0 (0)	50 (100)	0 (0)	0 (0)	14 (22)
Govt. Polytechnic	0 (0)	50 (100)	0 (0)	0 (0)	37 (62)
Private Polytechnic	0 (0)	50 (100)	0 (0)	0 (0)	0 (0)
Govt. Vocational Training School/ITI	0 (0)	50 (100)	1 (1)	3 (5)	33 (56)
Private Vocational Training School/ITI	0 (0)	50 (100)	0 (0)	0 (0)	0 (0)
Govt. Non Formal Training Centre	1 (2)	49 (98)	0 (0)	0 (0)	16 (24)
Private Non Formal Training Centre	0 (0)	50 (100)	0 (0)	0 (0)	0 (0)
Govt. School For Disabled	0 (0)	50 (100)	0 (0)	0 (0)	37 (62)
Private School For Disabled	0 (0)	50 (100)	0 (0)	0 (0)	0 (0)
Government Others	13 (30)	37 (70)	0 (0)	0 (0)	0 (0)
Private Others	0 (0)	50 (100)	0 (0)	0 (0)	0 (0)

Note : Distance A : Less than 5 km; B : Between 5-10 km; C : 10+ km.; Source : Data Analysis is based on 2011 Census.

DISCLAIMER

The Terms of Use and Disclaimer of Datanet India Private Limited (hereinafter referred to as "Datanet") for use of this analysis report of **Suti Assembly Constituency (Suti Vidhan Sabha)** :-

1. **Assembly Factbook™** is a Registered Trade Mark owned by Datanet.
2. All the maps are sketched and graphical representation only and have not been drawn to the scale and also not to represent the actual geographical area or boundary of the unit.
3. The data for the aforesaid analysis is based on authentic sources and has been culled from the various publications of Census, CSO and NSSO for district and block level data, various central and state government departments, Central & State Elections Commissions and the concerned Returning Officers' releases, Electoral Rolls, Election results and allied publications, internal assessment, surveys, estimates and analysis. Therefore, certain adjustment of data at micro level may have been done to arrive closer to the macro data.
4. Data have been provided on an "As Is" and "As AVAILABLE" basis
5. The colours shown in the maps or diagram and charts of a particular party, alliance or AC are indicative and do not represent them.
6. This publication which includes maps, sheets, graphs and data would be the property under copyright of Datanet only. The user may use these for its internal study, analysis and research purposes. It's public display, re-selling or any commercial uses by the user are not allowed.
7. Datanet has taken due care and caution in compilation and processing of data and allied information, but does not guarantee the accuracy, adequacy or completeness of any information/analysis and will be not responsible for any errors or omissions or for the results obtained from the use of such information/analysis.
8. All the contents for the publication have been culled from various authentic sources and Datanet reasonably believes such sources to be reliable, but does not make any representations, express or implied as to the accuracy or fitness of use of such information. The information or contents of the information/analysis do not constitute advice and should not be relied upon in making (or refraining from making) any decision. Any reliance placed upon the information provided by Datanet is the sole responsibility and strictly at the user's risk.
9. In no event will Datanet be liable for any damages (including, without limitation, damages for loss of business projects, or loss of profits) arising in contract, tort or otherwise from the use of or inability to use any of its contents, or from any action taken (or refrained from being taken) as a result of using the analysis or any of its contents. Datanet its directors, owners, editors, officials, employees, distributor and agents or any associate will not be liable for any errors in the information contained or any consequences arising from the use of the contents of the provided information/analysis.
10. If any provision of these terms and conditions is held invalid or illegal or unenforceable for any reason by any court of competent jurisdiction, such provision shall be severed and the remainder of provisions of the terms and conditions shall continue in full force and effect as if the Term of Use had been executed with the invalid, illegal or unenforceable provision eliminated.
11. If there are any discrepancies in the information provided, please bring it to attention of Datanet for suitable rectification measures.

Buy Online This Complete Book At
Datanet India eBooks Store

www.indiastatpublications.com

or go directly at

[http://www.indiastatpublications.com/
Assembly_factbook/West_Bengal/Jangipur/ Suti](http://www.indiastatpublications.com/Assembly_factbook/West_Bengal/Jangipur/Suti)

 **indiaSTAT**elections

ISBN : 978-93-5293-842-1

