



West Bengal

Assembly Factbook™

Kultali Assembly Constituency



Key Electoral Data of Kultali
Assembly Constituency (Vidhan Sabha)

West Bengal
Assembly FactbookTM
Kultali Assembly Constituency



Kultali Vidhan Sabha

Editor & Director

Dr. R.K. Thukral

Research Editor

Dr. Shafeeq Rahman

Compiled, Researched and Published by Datanet India Pvt. Ltd.

D-100, 1st Floor,

Okhla Industrial Area, Phase-I,
New Delhi- 110020.

Ph.: 91-11- 43580781-84

Email : support@indiastatpublications.com

Website : www.indiastatelections.com

Online Book Store :

www.indiastatpublications.com

Report No. : AFB/WB-129-0125

ISBN : 978-93-5293-717-2

First Edition : January, 2018

Eighth Updated Edition : January, 2025

Price : Rs. 11500/-

US\$ 310

© Datanet India Pvt. Ltd.

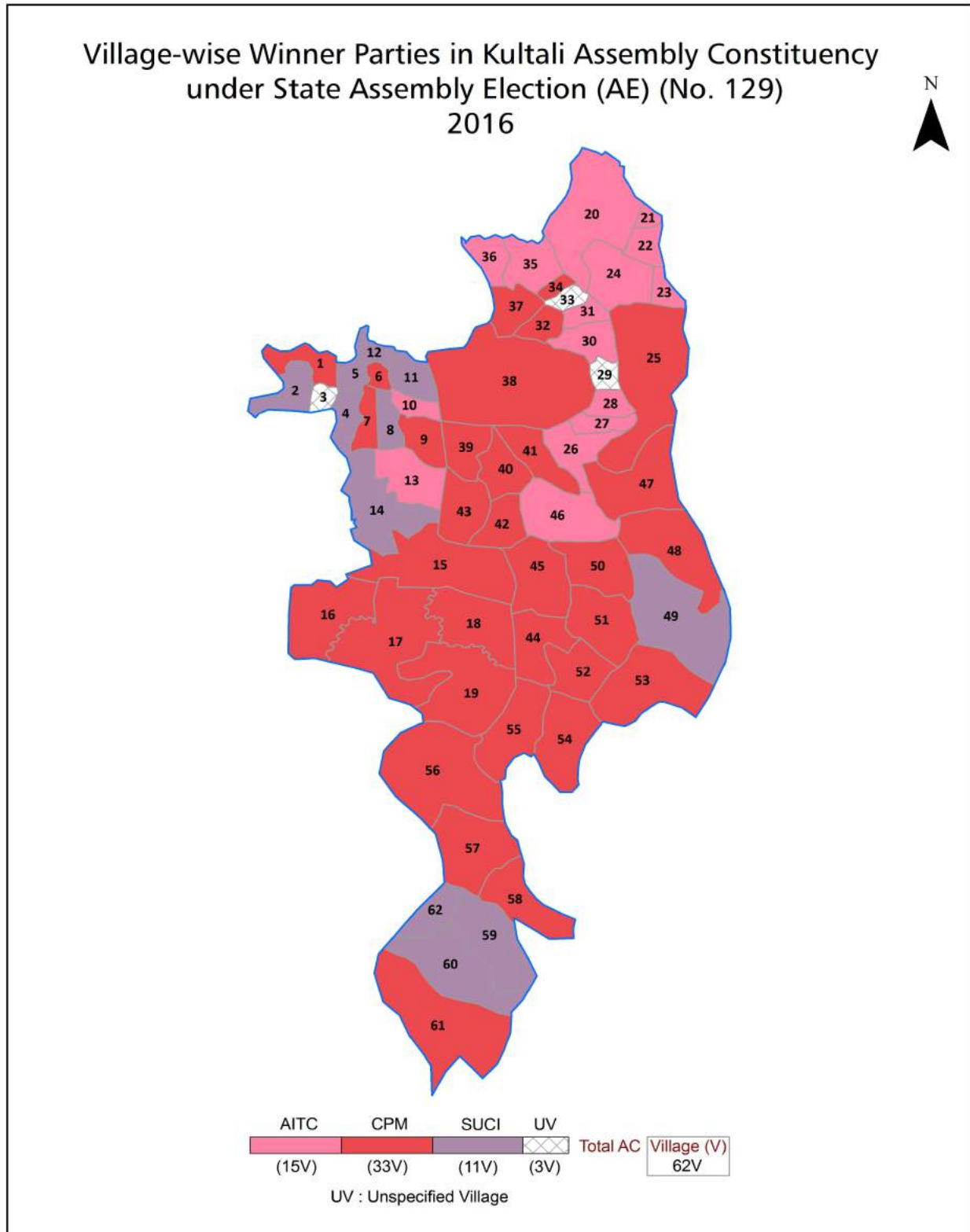
All rights reserved. No part of this book may be reproduced, stored in a retrieval system or transmitted in any form or by any means, mechanical photocopying, photographing, scanning, recording or otherwise without the prior written permission of the publisher. Please refer to Disclaimer at page no. 168 for the use of this publication.

Printed in India

Contents

No.	Particulars	Page No.
	Introduction	
1	Assembly Constituency - (Vidhan Sabha) at a Glance Features of Assembly as per Delimitation Commission of India (2008)	1-2
	Location and Political Maps	
2	Location Map Boundaries of Assembly Constituency - (Vidhan Sabha) in District Boundaries of Assembly Constituency under Parliamentary Constituency - (Lok Sabha) Village-wise Winner Parties- 2024, 2021, 2019, 2016, 2014, 2011 and 2009	3-10
	Administrative Setup (2011)	
3	District Sub-district Towns Villages Inhabited Villages Uninhabited Villages Village Panchayat Intermediate Panchayat	11-14
	Demographics (2011)	
4	Population Households Rural/Urban Population Villages by Population Size Sex Ratio (Total & 0-6 Years) Religious Population Social Population Literacy Rate	15-16
	Electoral Features	
5	Important Dates of Last Elections Held Electors by Gender Service Electors Voters Voters Turnout Polling Stations & Average Number of Electors per Polling Station Electors by Age Group Present Elected Representatives	17-22
	Historical Summary Election Results	
6	Vote Share of Major Parties Winning Margin (Number & Percentage) Polarity of Parties Summary Result of Assembly Segment of Parliamentary Elections 2024, 2019, 2014, 2009, 2004 and 1999 Summary Result of Assembly Elections 2021, 2016, 2011, 2006, 2001, 1996, 1991, 1987, 1982, 1977, 1972, 1971, 1969 and 1967	23-45
	Polling Station Level Election Results	
7	Name and Number of Polling Station 2024, 2021, 2019, 2016, 2014, 2011 and 2009 Polling Station-wise Electors, Voters & Voters Turnout 2024, 2021, 2019, 2016, 2014, 2011 and 2009 Polling Station wise Elections Results 2024, 2021, 2019, 2016, 2014, 2011 and 2009	46-149
	Share of Assembly Constituency	
8	Share of Assembly Constituency - (Vidhan Sabha) in State, District and Parliamentary Constituency - (Lok Sabha)	150
	Socio-Economic Amenities (2011)	
9	Access to Administrative Units Agricultural, Manufacturing and Industrial Commodities Demographic Indicators Education Health & Manpower Drinking Water Supply Sanitation Entertainment and Recreations Infrastructure Power Food Allocation Distribution and Marketing of Agriculture Commodities Infrastructure Transport and Road Infrastructure Communication Banking and Financial Services Land Use Irrigation Source	152-165
10	Abbreviation & Sources	166-167
11	Disclaimer	168

Location & Political Map



Administrative Setup

List of Village Panchayat & Intermediate Panchayat (Block) Name - 2011

Village Name	Village Panchayat Name	Intermediate Panchayat Name
Alitakhali	Kundakhali Godabar	Kultali
Ambikanagar	Kundakhali Godabar	Kultali
Andharia	Kundakhali Godabar	Kultali
Baidya Chak	Baishata	Jaynagar - II
Baikuntapur	Maipith Baikunthapur	Kultali
Baishata	Baishata	Jaynagar - II
Balaharania	Kundakhali Godabar	Kultali
Baltala	Baishata	Jaynagar - II
Benimadhabpur	Meriganj-I	Kultali
Bhubaneshwari	Gurguria Bhubaneswari	Kultali
Bhubaneshwari Char	Gurguria Bhubaneswari	Kultali
Bhubankhali	Chuprijhara	Jaynagar - II
Binodpur	Maipith Baikunthapur	Kultali
Chuprijhara	Chuprijhara	Jaynagar - II
Dakshin Durgapur	Deulbari Debipur	Kultali
Dakshin Garankati	Gopalganj	Kultali
Dam Dama	Baishata	Jaynagar - II
Debipur Gurguria	Gurguria Bhubaneswari	Kultali
Deulbari Debipur	Deulbari Debipur	Kultali
Dongajora	Meriganj-II	Kultali
Gangadharpur	Kundakhali Godabar	Kultali
Ghoser Chak	Baishata	Jaynagar - II
Godabar	Kundakhali Godabar	Kultali
Gopalganj	Gopalganj	Kultali
Gopalnagar	Baishata	Jaynagar - II
Jalabaria	Jalabaria-I	Kultali
Jamtala	Jalabaria-II	Kultali
Jautia	Baishata	Jaynagar - II
Jogigara	Baishata	Jaynagar - II

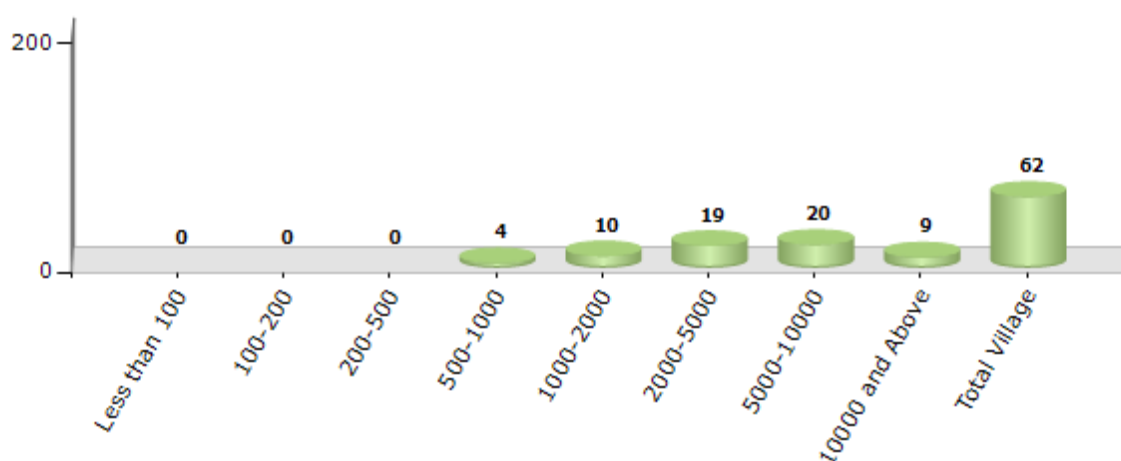
Contd....

Demographics

Number of Villages by Population Size - 2011

Less than 100	100-200	200-500	500-1000	1000-2000	2000-5000	5000-10000	10000 and Above	Total Village
0	0	0	4	10	19	20	9	62

Number of Villages by Population Size - 2011

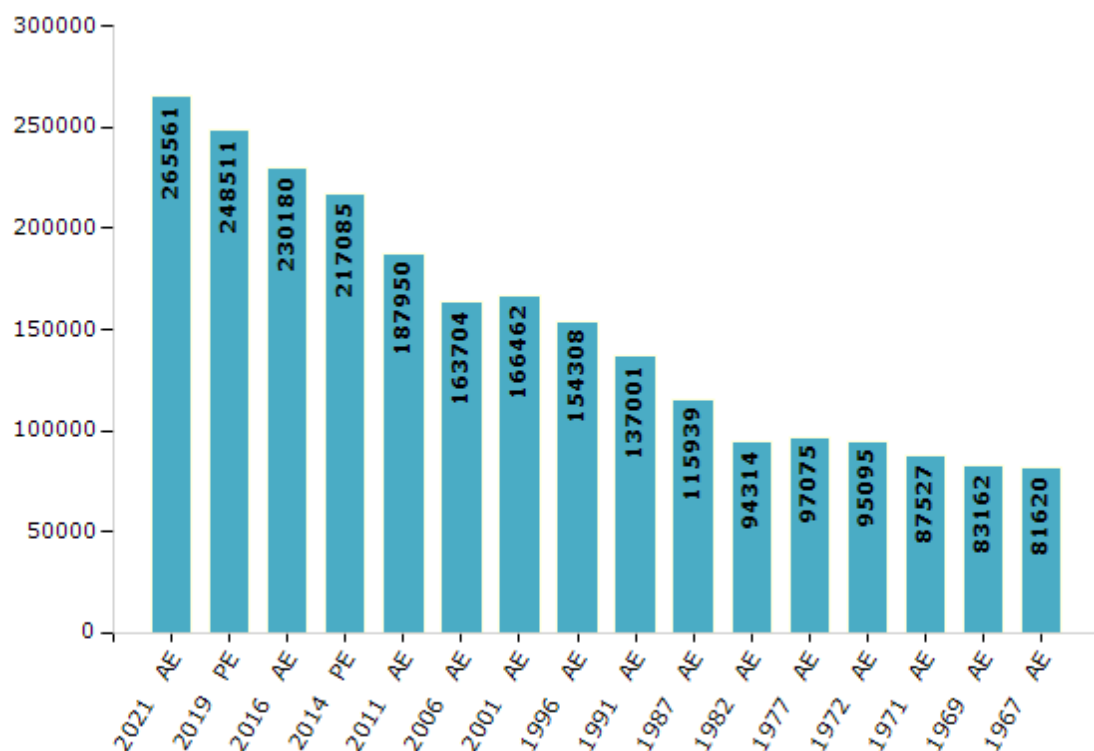


Electoral Features

Electors by Male & Female

Year	Male	Female	Others	Total	Year	Male	Female	Others	Total
2021 AE	136285	129262	14	265561	1991 AE	77969	59032	-	137001
2019 PE	128083	120417	11	248511	1987 AE	63751	52188	-	115939
2016 AE	119207	110964	9	230180	1982 AE	49457	44857	-	94314
2014 PE	112641	104439	5	217085	1977 AE	49151	47924	-	97075
2011 AE	98510	89440	0	187950	1972 AE	49346	45749	-	95095
2009 PE	-	-	-	-	1971 AE	45724	41803	-	87527
2006 AE	83464	80240	-	163704	1969 AE	46421	36741	-	83162
2004 PE	-	-	-	-	1967 AE	-	-	-	81620
2001 AE	81721	84741	-	166462	1962 AE	-	-	-	-
1999 PE	-	-	-	-	1957 AE	-	-	-	-
1996 AE	79012	75296	-	154308	1952 AE	-	-	-	-

Number of Electors



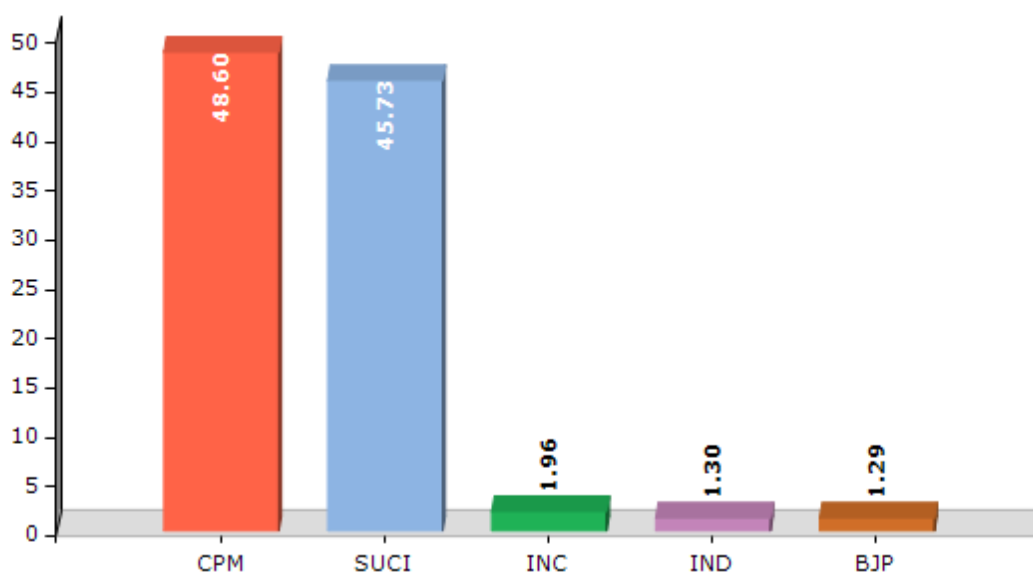
Note : AE : Assembly Election, PE : Assembly Segment of Parliamentary Election

Historical Summary Election Results

Summary Result of Assembly Election - 2011

Candidate Name	Party	Votes	Votes %
Ramsankar Halder	CPM	81297	48.6
Joy Krishna Halder	SUCI	76484	45.73
Sujit Patwari	INC	3277	1.96
Sanjoy Mondal	IND	2177	1.3
Nilkantha Mondal	BJP	2159	1.29
Khusilal Halder	BSP	948	0.57
Shaktinath Halder	IND	922	0.55

Votes Percentage of Top Parties - 2011



Polling Station Level Election Results

Number and Name of Polling Stations (PS) (2016)

Number of Polling Stations	Name of Polling Stations	Number of Polling Stations	Name of Polling Stations
1	Merigunj -I F.P. School (R-1)	22	Kirtonkhola Iclds Centra Dakshin Para
2	Merigunj -I F.P. School (R-2)	23	Panchuakhali High School
3	Hordkhali F.P. School (R-1)	24	Godabar Nimnabuniyadi School
4	Hordkhali F.P. School (R-2)	25	Tangrabichi New F.P. School(Room No. 1)
5	Khalbar F.P. School(R-1)	26	Tangrabichi New F.P. School(Room No. 2)
6	Khalbar F.P. School(R-2)	27	Kanksa Harichran F.P. School (R-1)
7	Piyali F.P. School	28	Kanksa Harichran F.P. School (R-2)
8	Iclds Centra Near Mofijul Molla'S House	29	Koabati Panchanantala Ssk
9	Balirchar F.P. School (R-1)	30	Koabati Vivekananda F.P. School
10	Balirchar F.P. School (R-2)	31	Altekhal Koabati F.P. School (R-1)
11	Iclds Centre Ghorami Para	32	Altekhal Koabati F.P. School (R-2)
12	Kachiamara Hemchandra High School(Room No.1)	33	Andharia F.P. School (R-1)
13	Kachiamara Hemchandra High School(Room No.2)	34	Andharia F.P. School (R-2)
14	Benimadhabpur Iclds Centre	35	Balaharania F.P. School
15	Merigunj 5 No. F.P. School(R-1)	36	Balaharania Junior High School
16	Merigunj 5N.O F.P. School(R-2)	37	Kundakhali Biswanath F.P. School
17	Kripakhali F.P. School (R-1)	38	Benimadhabpur F.P. School (R-1)
18	Kripakhali F.P. School (R-2)	39	Benimadhabpur F.P. School (R-2)
19	Dhankhali F.P. School(Room No. 1)	40	Purba Shayamnagar High School
20	Dhankhali F.P. School(Room No. 2)	41	Sundarban Mujaddia Siddique Msk (Sr)
21	Kirtonkhola F.P. School	42	Pichakhali Jr. Basic School

Contd....

Polling Station Level Election Results

Polling Station-wise Votes Secured by Overall Top Five Parties in Kultali Assembly in Assembly Election (AE) under Joynagar Parliamentary Constituency in West Bengal (2016)

Number of Polling Station	Winner - Ram Sankar Halder (CPM)	Runner-up - Gopal Majhi (AITC)	3rd - Jaykrishna Haldar (SUCI)	4th - Bikram Naskar (BJP)	5th - Tapan Bairagi (IND)	NOTA	Other	Total Votes Secured
36	170	405	25	62	10	9	7	688
37	240	281	35	183	1	2	0	742
38	65	434	44	68	1	3	2	617
39	60	526	27	58	3	8	4	686
40	241	507	15	127	1	3	2	896
41	179	426	14	12	1	2	1	635
42	357	293	115	115	4	15	6	905
43	192	468	11	35	3	10	0	719
44	412	328	29	89	5	11	6	880
45	345	410	10	7	1	3	1	777
46	146	346	33	17	6	9	3	560
47	270	194	127	36	1	4	2	634
48	359	193	72	9	1	6	3	643
49	185	198	53	21	3	8	1	469
50	292	241	38	10	1	4	0	586
51	417	348	45	40	3	5	2	860
52	305	189	58	16	11	6	2	587
53	415	370	13	8	4	6	5	821
54	302	429	72	27	4	13	3	850
55	395	232	6	26	0	5	5	669
56	367	364	55	62	3	14	6	871
57	311	309	49	46	4	4	6	729
58	397	242	41	9	3	4	3	699
59	157	330	85	16	5	4	4	601
60	247	433	33	26	3	7	2	751
61	486	429	27	171	2	4	4	1123
62	421	341	41	53	3	10	4	873
63	228	215	25	82	4	6	3	563
64	253	168	32	122	2	0	1	578
65	291	158	11	27	3	7	3	500
66	290	222	10	92	2	2	5	623
67	509	243	66	86	12	3	11	930
68	266	241	93	3	4	4	7	618
69	308	623	21	71	2	8	1	1034
70	452	219	33	54	4	10	6	778

Contd....

Polling Station Level Election Results

Winner, Runner-up and 3rd Party Position & Winning Margin According to Polling Stations in Kultali Assembly in Assembly Election (AE) under Joynagar Parliamentary Constituency in West Bengal (2016)

Polling Station Number	Winner Party	Winner Votes (%)	Runner-up Party	Runner-up Votes (%)	Winning Margin Votes (%)	Third Party	Third Party Votes (%)	Other Votes (%)
75	CPM	372 (38.55)	SUCI	252 (26.11)	120 (12.44)	AITC	213 (22.07)	128 (13.26)
76	AITC	418 (40.35)	SUCI	369 (35.62)	49 (4.73)	CPM	145 (14)	104 (10.04)
77	SUCI	476 (56.4)	AITC	291 (34.48)	185 (21.92)	CPM	56 (6.64)	21 (2.49)
78	CPM	332 (49.78)	SUCI	196 (29.39)	136 (20.39)	AITC	104 (15.59)	35 (5.25)
79	CPM	324 (36.78)	SUCI	299 (33.94)	25 (2.84)	AITC	140 (15.89)	118 (13.39)
80	CPM	260 (33.94)	SUCI	228 (29.77)	32 (4.17)	AITC	166 (21.67)	112 (14.62)
81	SUCI	292 (41.3)	AITC	266 (37.62)	26 (3.68)	CPM	91 (12.87)	58 (8.2)
82	SUCI	445 (56.47)	CPM	180 (22.84)	265 (33.63)	AITC	148 (18.78)	15 (1.9)
83	SUCI	347 (64.5)	AITC	144 (26.77)	203 (37.73)	CPM	25 (4.65)	22 (4.09)
84	SUCI	496 (49.35)	CPM	253 (25.17)	243 (24.18)	AITC	220 (21.89)	36 (3.58)
85	SUCI	617 (53.56)	CPM	263 (22.83)	354 (30.73)	AITC	223 (19.36)	49 (4.25)
86	SUCI	353 (46.57)	CPM	253 (33.38)	100 (13.19)	AITC	127 (16.75)	25 (3.3)
87	CPM	345 (33.66)	SUCI	333 (32.49)	12 (1.17)	AITC	300 (29.27)	47 (4.59)
88	SUCI	605 (54.36)	AITC	275 (24.71)	330 (29.65)	CPM	202 (18.15)	31 (2.79)
89	AITC	482 (49.28)	SUCI	394 (40.29)	88 (8.99)	BJP	45 (4.6)	57 (5.83)
90	SUCI	212 (45.11)	CPM	156 (33.19)	56 (11.92)	AITC	100 (21.28)	2 (0.43)
91	CPM	372 (39.91)	SUCI	354 (37.98)	18 (1.93)	AITC	173 (18.56)	33 (3.54)
92	CPM	354 (39.78)	SUCI	305 (34.27)	49 (5.51)	AITC	203 (22.81)	28 (3.15)
93	SUCI	389 (49.37)	CPM	193 (24.49)	196 (24.88)	AITC	157 (19.92)	49 (6.22)
94	AITC	211 (32.61)	CPM	209 (32.3)	2 (0.31)	SUCI	137 (21.17)	90 (13.91)
95	CPM	382 (56.59)	AITC	158 (23.41)	224 (33.18)	SUCI	59 (8.74)	76 (11.26)
96	CPM	467 (39.61)	AITC	412 (34.94)	55 (4.67)	SUCI	179 (15.18)	121 (10.26)
97	AITC	395 (38.76)	CPM	322 (31.6)	73 (7.16)	BJP	172 (16.88)	130 (12.76)
98	CPM	346 (45.89)	AITC	301 (39.92)	45 (5.97)	BJP	44 (5.84)	63 (8.36)
99	AITC	346 (47.99)	CPM	314 (43.55)	32 (4.44)	SUCI	37 (5.13)	24 (3.33)
100	AITC	219 (41.56)	CPM	210 (39.85)	9 (1.71)	SUCI	81 (15.37)	17 (3.23)
101	CPM	288 (46.45)	AITC	209 (33.71)	79 (12.74)	SUCI	84 (13.55)	39 (6.29)
102	CPM	421 (50.66)	AITC	361 (43.44)	60 (7.22)	BJP	26 (3.13)	23 (2.77)
103	CPM	310 (55.86)	AITC	180 (32.43)	130 (23.43)	SUCI	36 (6.49)	29 (5.23)
104	CPM	370 (46.54)	AITC	287 (36.1)	83 (10.44)	SUCI	62 (7.8)	76 (9.56)
105	CPM	357 (46.06)	AITC	269 (34.71)	88 (11.35)	SUCI	104 (13.42)	45 (5.81)
106	CPM	526 (54.62)	AITC	295 (30.63)	231 (23.99)	SUCI	75 (7.79)	67 (6.96)
107	CPM	687 (61.01)	AITC	319 (28.33)	368 (32.68)	SUCI	58 (5.15)	62 (5.51)
108	CPM	422 (44.7)	AITC	250 (26.48)	172 (18.22)	SUCI	158 (16.74)	114 (12.08)
109	CPM	234 (35.78)	SUCI	223 (34.1)	11 (1.68)	AITC	171 (26.15)	26 (3.98)
110	SUCI	420 (55.26)	CPM	166 (21.84)	254 (33.42)	AITC	127 (16.71)	47 (6.18)
111	SUCI	232 (37.36)	CPM	202 (32.53)	30 (4.83)	AITC	152 (24.48)	35 (5.64)

Contd....

Socio-Economic Amenities - Rural

Access to Education Facilities

Particulars	Number of Villages (% of Population)				
	Available	Not Available	If Not Available (Distance of Nearest Facility)		
			A	B	C
Govt. Primary School	61 (100)	1 (0)	0 (0)	0 (0)	0 (0)
Private Primary School	1 (1)	61 (99)	0 (0)	0 (0)	0 (0)
Govt. Middle School	31 (69)	31 (31)	5 (5)	9 (10)	6 (7)
Private Middle School	1 (1)	61 (99)	0 (0)	0 (0)	0 (0)
Govt. Secondary School	22 (47)	40 (53)	17 (26)	18 (20)	5 (8)
Private Secondary School	1 (3)	61 (97)	0 (0)	0 (0)	0 (0)
Govt. Senior Secondary School	16 (39)	46 (61)	19 (25)	21 (25)	5 (7)
Private Senior Secondary School	2 (4)	60 (96)	0 (0)	0 (0)	0 (0)
Govt. Arts and Science Degree College	0 (0)	62 (100)	8 (6)	14 (22)	35 (60)
Private Arts and Science Degree College	0 (0)	62 (100)	0 (0)	0 (0)	1 (2)
Govt. Engineering College	0 (0)	62 (100)	1 (1)	1 (1)	50 (70)
Private Engineering College	0 (0)	62 (100)	0 (0)	0 (0)	7 (22)
Govt. Medicine College	0 (0)	62 (100)	1 (1)	0 (0)	40 (62)
Private Medicine College	0 (0)	62 (100)	0 (0)	0 (0)	18 (31)
Govt. Management Institute	0 (0)	62 (100)	0 (0)	0 (0)	42 (65)
Private Management Institute	0 (0)	62 (100)	0 (0)	0 (0)	18 (31)
Govt. Polytechnic	0 (0)	62 (100)	0 (0)	0 (0)	59 (90)
Private Polytechnic	0 (0)	62 (100)	0 (0)	0 (0)	3 (10)
Govt. Vocational Training School/ITI	0 (0)	62 (100)	0 (0)	0 (0)	43 (66)
Private Vocational Training School/ITI	0 (0)	62 (100)	0 (0)	0 (0)	18 (31)
Govt. Non Formal Training Centre	0 (0)	62 (100)	0 (0)	0 (0)	26 (40)
Private Non Formal Training Centre	0 (0)	62 (100)	0 (0)	0 (0)	17 (30)
Govt. School For Disabled	0 (0)	62 (100)	0 (0)	0 (0)	53 (75)
Private School For Disabled	0 (0)	62 (100)	0 (0)	0 (0)	5 (15)
Government Others	0 (0)	62 (100)	0 (0)	0 (0)	0 (0)
Private Others	0 (0)	62 (100)	0 (0)	0 (0)	0 (0)

Note : Distance A : Less than 5 km; B : Between 5-10 km; C : 10+ km.; Source : Data Analysis is based on 2011 Census.

DISCLAIMER

The Terms of Use and Disclaimer of Datanet India Private Limited (hereinafter referred to as "Datanet") for use of this analysis report of **Kultali Assembly Constituency (Kultali Vidhan Sabha)** :-

1. **Assembly Factbook™** is a Registered Trade Mark owned by Datanet.
2. All the maps are sketched and graphical representation only and have not been drawn to the scale and also not to represent the actual geographical area or boundary of the unit.
3. The data for the aforesaid analysis is based on authentic sources and has been culled from the various publications of Census, CSO and NSSO for district and block level data, various central and state government departments, Central & State Elections Commissions and the concerned Returning Officers' releases, Electoral Rolls, Election results and allied publications, internal assessment, surveys, estimates and analysis. Therefore, certain adjustment of data at micro level may have been done to arrive closer to the macro data.
4. Data have been provided on an "As Is" and "As AVAILABLE" basis
5. The colours shown in the maps or diagram and charts of a particular party, alliance or AC are indicative and do not represent them.
6. This publication which includes maps, sheets, graphs and data would be the property under copyright of Datanet only. The user may use these for its internal study, analysis and research purposes. It's public display, re-selling or any commercial uses by the user are not allowed.
7. Datanet has taken due care and caution in compilation and processing of data and allied information, but does not guarantee the accuracy, adequacy or completeness of any information/analysis and will be not responsible for any errors or omissions or for the results obtained from the use of such information/analysis.
8. All the contents for the publication have been culled from various authentic sources and Datanet reasonably believes such sources to be reliable, but does not make any representations, express or implied as to the accuracy or fitness of use of such information. The information or contents of the information/analysis do not constitute advice and should not be relied upon in making (or refraining from making) any decision. Any reliance placed upon the information provided by Datanet is the sole responsibility and strictly at the user's risk.
9. In no event will Datanet be liable for any damages (including, without limitation, damages for loss of business projects, or loss of profits) arising in contract, tort or otherwise from the use of or inability to use any of its contents, or from any action taken (or refrained from being taken) as a result of using the analysis or any of its contents. Datanet its directors, owners, editors, officials, employees, distributor and agents or any associate will not be liable for any errors in the information contained or any consequences arising from the use of the contents of the provided information/analysis.
10. If any provision of these terms and conditions is held invalid or illegal or unenforceable for any reason by any court of competent jurisdiction, such provision shall be severed and the remainder of provisions of the terms and conditions shall continue in full force and effect as if the Term of Use had been executed with the invalid, illegal or unenforceable provision eliminated.
11. If there are any discrepancies in the information provided, please bring it to attention of Datanet for suitable rectification measures.

Buy Online This Complete Book At
Indiastat Publication Book Store

www.indiastatpublications.com

or go directly at

[http://www.indiastatpublications.com/
Assembly_factbook/West_Bengal/Joynagar/ Kultali](http://www.indiastatpublications.com/Assembly_factbook/West_Bengal/Joynagar/Kultali)

 **indiaSTAT**elections

