



West Bengal

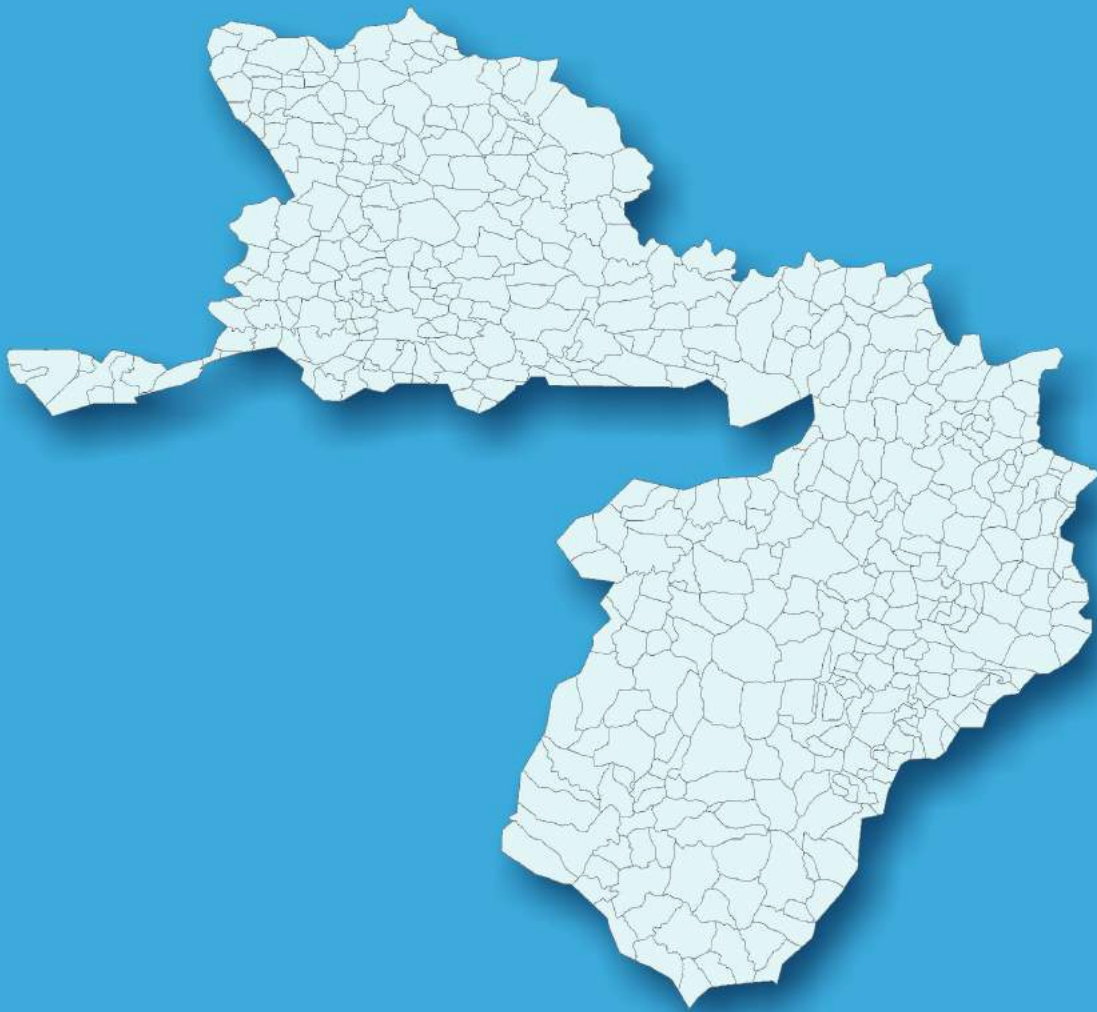
Assembly Factbook™

Bandwan Assembly Constituency



Key Electoral Data of Bandwan
Assembly Constituency (Vidhan Sabha)

West Bengal
Assembly FactbookTM
Bandwan Assembly Constituency



Bandwan Vidhan Sabha

Editor & Director

Dr. R.K. Thukral

Research Editor

Dr. Shafeeq Rahman

**Compiled, Researched and Published by
Datanet India Pvt. Ltd.**

D-100, 1st Floor,

Okhla Industrial Area, Phase-I,
New Delhi- 110020.

Ph.: 91-11- 43580781-84

Email : support@indiastatpublications.com

Website : www.indiastatelections.com

Online Book Store :

www.indiastatpublications.com

Report No. : AFB/WB-238-0123

ISBN : 978-93-5293-575-8

First Edition : January, 2018

Sixth Updated Edition : January, 2023

Price : Rs. 11500/-

US\$ 310

© Datanet India Pvt. Ltd.

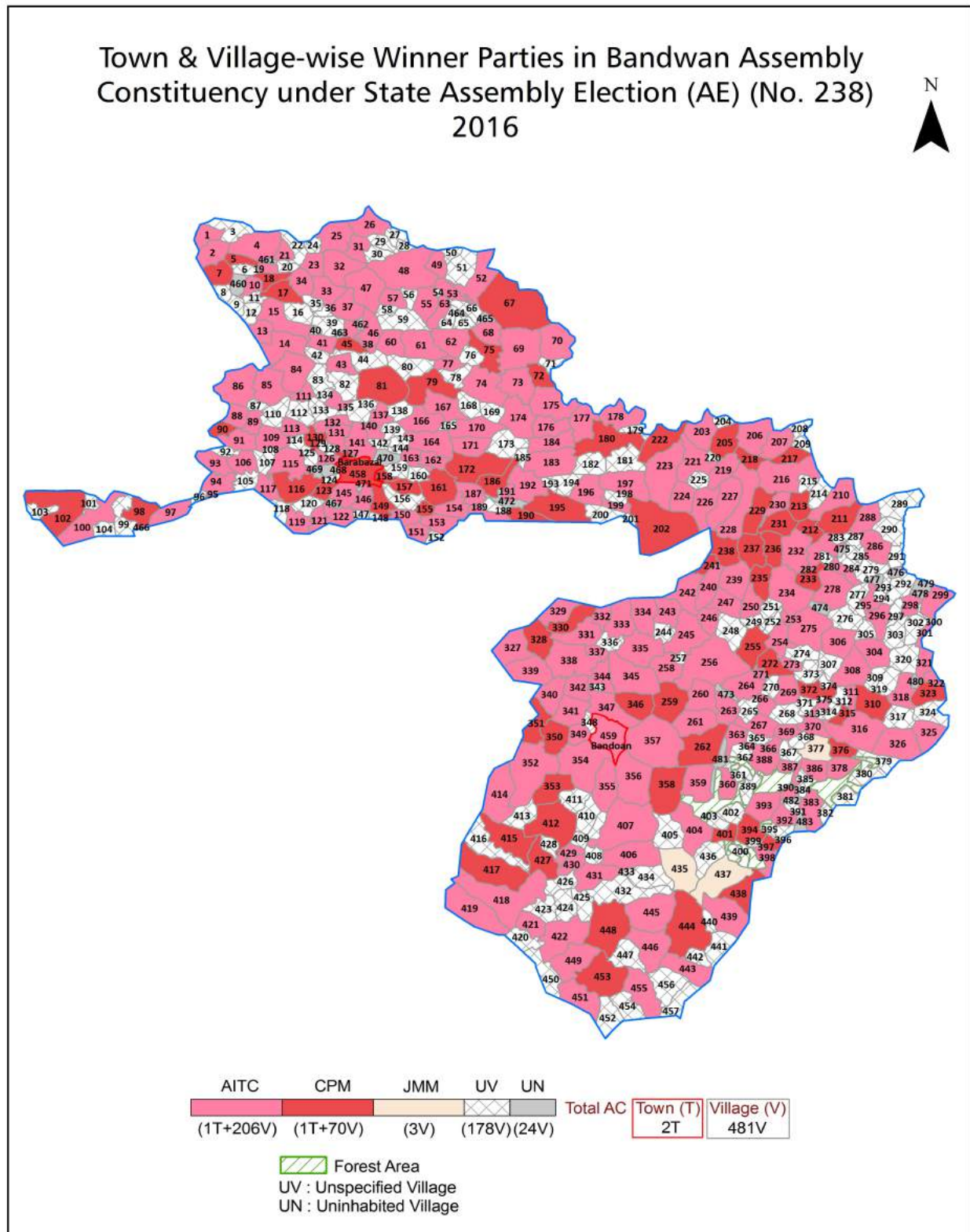
All rights reserved. No part of this book may be reproduced, stored in a retrieval system or transmitted in any form or by any means, mechanical photocopying, photographing, scanning, recording or otherwise without the prior written permission of the publisher. Please refer to Disclaimer at page no. 213 for the use of this publication.

Printed in India

Contents

No.	Particulars	Page No.
	Introduction	
1	Assembly Constituency - (Vidhan Sabha) at a Glance Features of Assembly as per Delimitation Commission of India (2008)	1-2
	Location and Political Maps	
2	Location Map Boundaries of Assembly Constituency - (Vidhan Sabha) in District Boundaries of Assembly Constituency under Parliamentary Constituency - (Lok Sabha) Town & Village-wise Winner Parties- 2021, 2019, 2016, 2014, 2011 and 2009	3-10
	Administrative Setup (2011)	
3	District Sub-district Towns Villages Inhabited Villages Uninhabited Villages Village Panchayat Intermediate Panchayat	11-33
	Demographics (2011)	
4	Population Households Rural/Urban Population Towns and Villages by Population Size Sex Ratio (Total & 0-6 Years) Religious Population Social Population Literacy Rate	34-35
	Electoral Features	
5	Important Dates of Last Elections Held Electors by Gender Service Electors Voters Voters Turnout Polling Stations & Average Number of Electors per Polling Station Electors by Age Group Present Elected Representatives	36-41
	Historical Summary Election Results	
6	Vote Share of Major Parties Winning Margin (Number & Percentage) Polarity of Parties Summary Result of Assembly Segment of Parliamentary Elections 2019, 2014, 2009, 2004 and 1999 Summary Result of Assembly Elections 2021, 2016, 2011, 2006, 2001, 1996, 1991, 1987, 1982, 1977, 1972, 1971, 1969, 1967 and 1962	42-65
	Polling Station Level Election Results	
7	Name and Number of Polling Station 2021, 2019, 2016, 2014, 2011 and 2009 Polling Station-wise Electors, Voters & Voters Turnout 2021, 2019, 2016, 2014, 2011 and 2009 Polling Station wise Elections Results 2021, 2019, 2016, 2014, 2011 and 2009	66-194
	Share of Assembly Constituency	
8	Share of Assembly Constituency - (Vidhan Sabha) in State, District and Parliamentary Constituency - (Lok Sabha)	195
	Socio-Economic Amenities (2011)	
9	Access to Administrative Units Agricultural, Manufacturing and Industrial Commodities Demographic Indicators Education Health & Manpower Drinking Water Supply Sanitation Entertainment and Recreations Infrastructure Power Food Allocation Distribution and Marketing of Agriculture Commodities Infrastructure Transport and Road Infrastructure Communication Banking and Financial Services Land Use Irrigation Source	197-210
10	Abbreviation & Sources	211-212
11	Disclaimer	213

Location & Political Map



Administrative Setup

List of Village Panchayat & Intermediate Panchayat (Block) Name - 2011

Village Name	Village Panchayat Name	Intermediate Panchayat Name
Adabana	Bhagabandh	Barabazar
Agajhor	Sindri	Barabazar
Aguibil	Ankrobarakadam	Manbazar - II
Ajodhya	Sindri	Barabazar
Amagara	Tumrasole	Barabazar
Amjora	Bargoria-Jamtoria	Manbazar - II
Amraber	Latpada	Barabazar
Andharjhor	Kuilapal	Bundwan
Ankro	Ankrobarakadam	Manbazar - II
Arabad	Sukurhutu	Barabazar
Asanpani	Kuchia	Bundwan
Aspara	Bandwan	Bundwan
Babuijor	Sindri	Barabazar
Badaldih	Dhelatbamu	Barabazar
Badhadih	Tumrasole	Barabazar
Bagalbandh	Bansbera	Barabazar
Baghabad	Bargoria-Jamtoria	Manbazar - II
Bahadurpur	Chirudih	Bundwan
Baistamdih	Barabazar	Barabazar
Bajra	Dhelatbamu	Barabazar
Balarampur alias Khariduara	Kumari	Manbazar - II
Bamandera	Kumra	Bundwan
Bamandi	Supudih	Bundwan
Bamanjora	Bhagabandh	Barabazar
Bamnidi	Latpada	Barabazar
Bamu	Bhagabandh	Barabazar
Bamu	Dhelatbamu	Barabazar
Bamundiha	Sukurhutu	Barabazar
Banabir	Sukurhutu	Barabazar

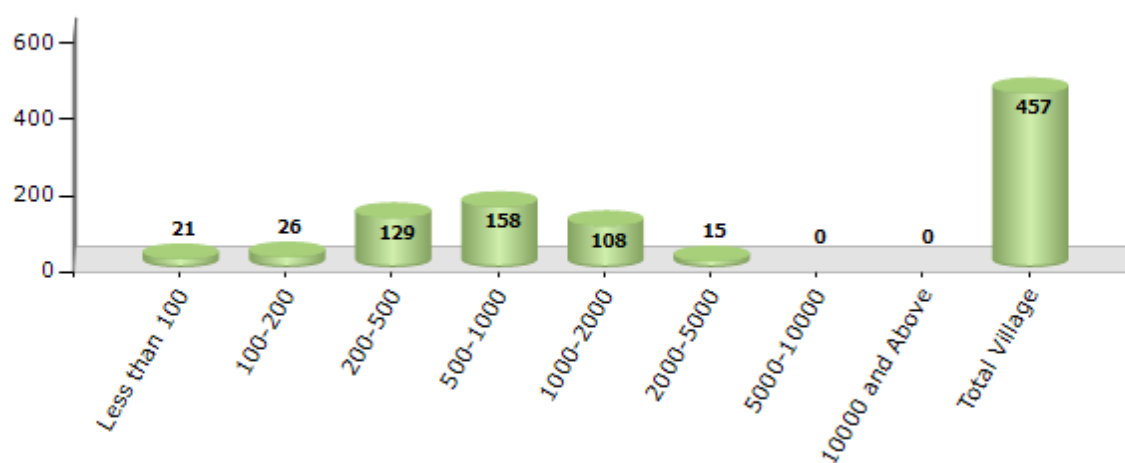
Contd....

Demographics

Number of Villages by Population Size - 2011

Less than 100	100-200	200-500	500-1000	1000-2000	2000-5000	5000-10000	10000 and Above	Total Village
21	26	129	158	108	15	0	0	457

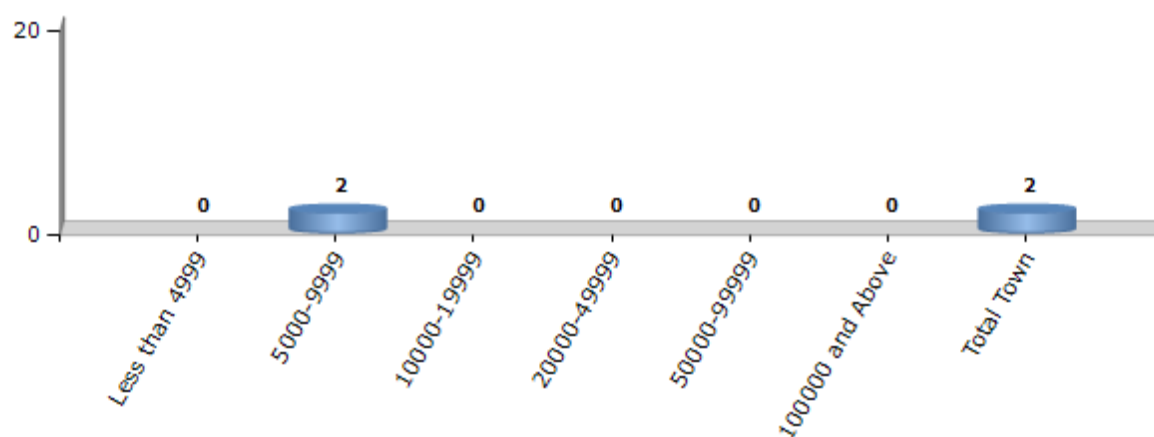
Number of Villages by Population Size - 2011



Number of Towns by Population Size - 2011

Less than 4999	5000-9999	10000-19999	20000-49999	50000-99999	100000 and Above	Total Town
0	2	0	0	0	0	2

Number of Towns by Population Size - 2011

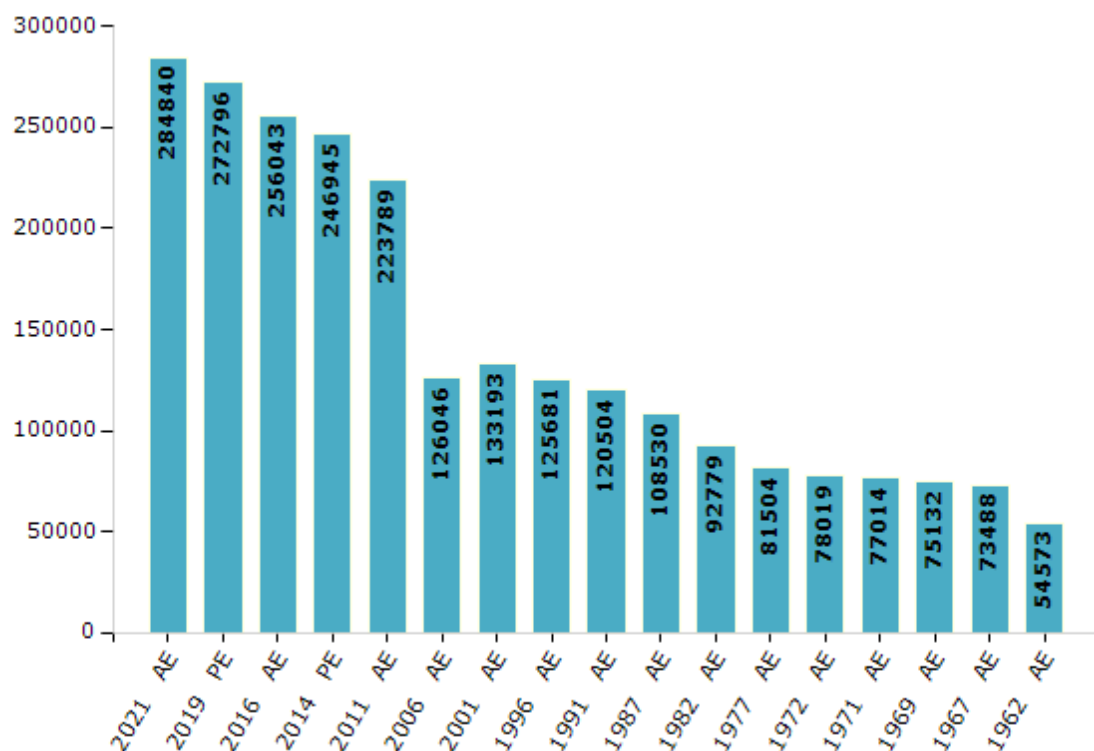


Electoral Features

Electors by Male & Female

Year	Male	Female	Others	Total	Year	Male	Female	Others	Total
2021 AE	143661	141179	0	284840	1991 AE	59990	60514	-	120504
2019 PE	137841	134955	0	272796	1987 AE	53819	54711	-	108530
2016 AE	130317	125726	0	256043	1982 AE	46943	45836	-	92779
2014 PE	125931	121014	0	246945	1977 AE	41802	39702	-	81504
2011 AE	114164	109625	0	223789	1972 AE	52013	26006	-	78019
2009 PE	-	-	-	-	1971 AE	51343	25671	-	77014
2006 AE	62530	63516	-	126046	1969 AE	38753	36379	-	75132
2004 PE	-	-	-	-	1967 AE	-	-	-	73488
2001 AE	65479	67714	-	133193	1962 AE	-	-	-	54573
1999 PE	-	-	-	-	1957 AE	-	-	-	-
1996 AE	62662	63019	-	125681	1952 AE	-	-	-	-

Number of Electors



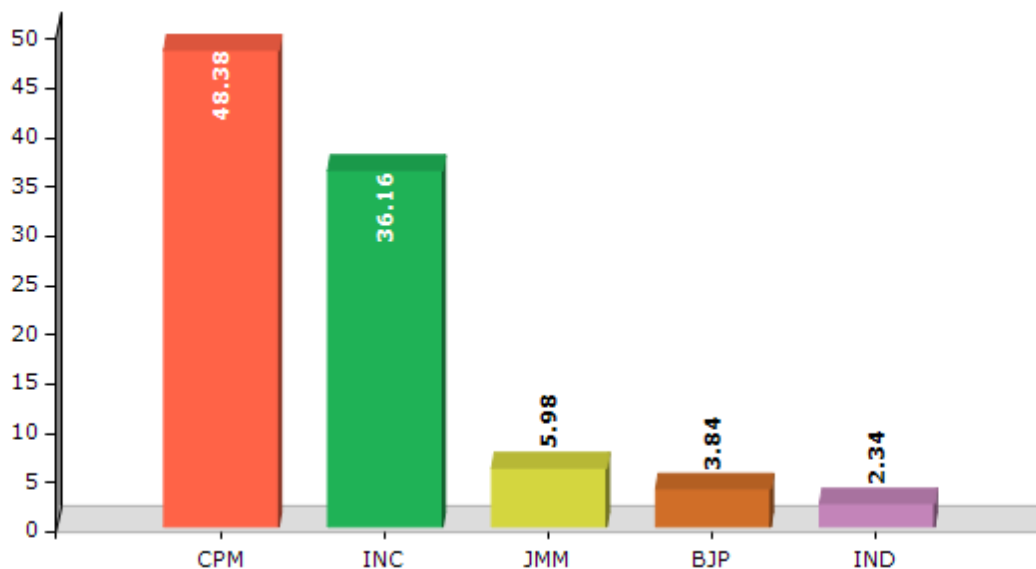
Note : AE : Assembly Election, PE : Assembly Segment of Parliamentary Election

Historical Summary Election Results

Summary Result of Assembly Election - 2011

Candidate Name	Party	Votes	Votes %
Besra Susanta	CPM	87183	48.38
Sital Chandra Hembram	INC	65163	36.16
Chunaram Hembram	JMM	10769	5.98
Manika Murmu	BJP	6912	3.84
Jagran Murmu	IND	4217	2.34
Biswanath Baskey	JDP	2338	1.3
Fatik Kumar Hembram	AJSU	2051	1.14
Jalim Chandra Saren	JVM	1559	0.87

Votes Percentage of Top Parties - 2011



Polling Station Level Election Results

Number and Name of Polling Stations (PS) (2016)

Number of Polling Stations	Name of Polling Stations	Number of Polling Stations	Name of Polling Stations
1	Panjanabera Primary School	22	Rupapetya Primary School
2	Raigara Primary School	23	Baramukru Primary School
3	Bhalukdungri Primary School	24	Dumurdi Baramukru High School
4	Takaria Primary School	25	Banabir Primary School
5	Dhabera Primary School	26	Sukurhutu High School
6	Chirudi Primary School	27	Sukurhutu High School
7	Shachanadih Primary School	28	Bhabanipur Primary School
8	Dubrajpur Primary School	29	Turku Primary School
9	Aadabana Primary School	30	Bamundiha High School
10	Talatand Babuijor Primary School	31	Arabaid Primary School
11	Bamu Sadhu Aashram High School	32	Siarketya Primary School
12	Rautora Muradi Primary School	33	Rajdi Primary School
13	Bamunjora Primary School	34	Serkhadi Primary School
14	Bhagabandh Primary School	35	Satsayerdih Primary School
15	Bhagabandh Primary School	36	Tentuladih Primary School
16	Chipingdi Primary School	37	Gabhurrah Pry. School
17	Khanripahari Primary School	38	Bajra Primary School
18	Chandanpur Sbami Bibekanand High School	39	Sarishabahal Primary School
19	Chandanpur Sbami Bibekanand High School	40	Puriara Primary School
20	Shyamrola Primary School	41	Puriara Primary School
21	Rupapetya Primary School	42	Bodaldi High School

Contd....

Polling Station Level Election Results

Polling Station-wise Votes Secured by Overall Top Five Parties in Bandwan Assembly in Assembly Election (AE) under Jhargram Parliamentary Constituency in West Bengal (2016)

Number of Polling Station	Winner - Rajib Lochan Saren (AITC)	Runner-up - Besra Susanta (CPM)	3rd - Labsen Baskey (BJP)	4th - Kamalakanta Baskey (JMM)	5th - Bharat Singh (IND)	NOTA	Other	Total Votes Secured
36	191	117	20	0	4	5	5	342
37	401	293	33	3	4	13	4	751
38	300	293	96	14	6	17	14	740
39	305	181	21	3	2	2	6	520
40	342	225	53	11	4	5	9	649
41	341	203	50	12	7	4	23	640
42	337	204	26	7	2	10	6	592
43	246	162	29	6	4	20	6	473
44	413	330	31	9	5	17	20	825
45	346	307	50	5	4	18	9	739
46	411	260	31	5	5	17	11	740
47	179	142	15	0	5	3	5	349
48	231	301	39	11	10	9	7	608
49	258	236	37	9	1	8	7	556
50	347	171	75	13	8	12	14	640
51	104	143	25	10	0	5	10	297
52	293	224	37	7	3	15	7	586
53	246	286	26	4	2	12	9	585
54	352	473	34	13	3	9	12	896
55	335	265	40	12	6	17	11	686
56	267	225	21	5	2	5	4	529
57	195	221	18	7	2	11	7	461
58	310	150	40	3	1	13	16	533
59	271	214	23	3	1	4	10	526
60	343	277	40	6	1	14	10	691
61	268	239	16	6	0	0	4	533
62	461	299	40	10	3	5	9	827
63	346	195	69	9	11	15	26	671
64	327	217	44	10	5	15	14	632
65	257	251	31	4	9	15	18	585
66	430	362	40	14	8	15	19	888
67	368	313	59	13	10	13	13	789
68	275	208	48	7	9	16	16	579
69	337	161	52	12	9	24	25	620
70	422	212	69	13	8	27	27	778

Contd....

Polling Station Level Election Results

Winner, Runner-up and 3rd Party Position & Winning Margin According to Polling Stations in Bandwan Assembly in Assembly Election (AE) under Jhargram Parliamentary Constituency in West Bengal (2016)

Polling Station Number	Winner Party	Winner Votes (%)	Runner-up Party	Runner-up Votes (%)	Winning Margin Votes (%)	Third Party	Third Party Votes (%)	Other Votes (%)
75	AITC	454 (51.59)	CPM	302 (34.32)	152 (17.27)	BJP	91 (10.34)	33 (3.75)
76	AITC	441 (52.19)	CPM	276 (32.66)	165 (19.53)	BJP	64 (7.57)	64 (7.57)
77	AITC	451 (47.03)	CPM	436 (45.46)	15 (1.57)	BJP	37 (3.86)	35 (3.65)
78	CPM	341 (59.2)	AITC	196 (34.03)	145 (25.17)	BJP	17 (2.95)	22 (3.82)
79	AITC	263 (47.73)	CPM	231 (41.92)	32 (5.81)	BJP	29 (5.26)	28 (5.08)
80	AITC	360 (50.63)	CPM	272 (38.26)	88 (12.37)	BJP	46 (6.47)	33 (4.64)
81	AITC	279 (46.66)	CPM	262 (43.81)	17 (2.85)	BJP	37 (6.19)	20 (3.34)
82	AITC	474 (59.1)	CPM	197 (24.56)	277 (34.54)	BJP	64 (7.98)	67 (8.35)
83	AITC	464 (46.03)	CPM	440 (43.65)	24 (2.38)	BJP	52 (5.16)	52 (5.16)
84	AITC	438 (46.01)	CPM	369 (38.76)	69 (7.25)	BJP	89 (9.35)	56 (5.88)
85	AITC	542 (51.23)	CPM	359 (33.93)	183 (17.3)	BJP	86 (8.13)	71 (6.71)
86	AITC	436 (48.02)	CPM	304 (33.48)	132 (14.54)	BJP	94 (10.35)	74 (8.15)
87	CPM	440 (48.03)	AITC	392 (42.79)	48 (5.24)	BJP	39 (4.26)	45 (4.91)
88	AITC	536 (53.92)	CPM	396 (39.84)	140 (14.08)	BJP	22 (2.21)	40 (4.02)
89	AITC	493 (56.21)	CPM	268 (30.56)	225 (25.65)	BJP	62 (7.07)	54 (6.16)
90	AITC	445 (63.94)	CPM	187 (26.87)	258 (37.07)	BJP	33 (4.74)	31 (4.45)
91	AITC	317 (49.22)	CPM	250 (38.82)	67 (10.4)	BJP	29 (4.5)	48 (7.45)
92	AITC	234 (44.74)	CPM	217 (41.49)	17 (3.25)	BJP	21 (4.02)	51 (9.75)
93	CPM	616 (60.45)	AITC	339 (33.27)	277 (27.18)	BJP	31 (3.04)	33 (3.24)
94	AITC	488 (51.97)	CPM	374 (39.83)	114 (12.14)	BJP	33 (3.51)	44 (4.69)
95	AITC	499 (56.58)	CPM	290 (32.88)	209 (23.7)	BJP	54 (6.12)	39 (4.42)
96	CPM	290 (49.49)	AITC	229 (39.08)	61 (10.41)	BJP	29 (4.95)	38 (6.48)
97	AITC	252 (45.41)	CPM	247 (44.5)	5 (0.91)	BJP	20 (3.6)	36 (6.49)
98	AITC	311 (46.98)	CPM	233 (35.2)	78 (11.78)	BJP	49 (7.4)	69 (10.42)
99	AITC	275 (45.68)	CPM	261 (43.36)	14 (2.32)	BJP	24 (3.99)	42 (6.98)
100	AITC	339 (59.68)	CPM	122 (21.48)	217 (38.2)	BJP	61 (10.74)	46 (8.1)
101	AITC	270 (43.83)	CPM	269 (43.67)	1 (0.16)	BJP	45 (7.31)	32 (5.19)
102	AITC	321 (54.97)	CPM	226 (38.7)	95 (16.27)	BJP	20 (3.42)	17 (2.91)
103	AITC	325 (52.76)	CPM	257 (41.72)	68 (11.04)	BJP	18 (2.92)	16 (2.6)
104	CPM	232 (51.21)	AITC	190 (41.94)	42 (9.27)	BJP	13 (2.87)	18 (3.97)
105	AITC	154 (55.8)	CPM	59 (21.38)	95 (34.42)	BJP	27 (9.78)	36 (13.04)
106	CPM	128 (60.38)	AITC	60 (28.3)	68 (32.08)	BJP	16 (7.55)	8 (3.77)
107	AITC	375 (43.81)	CPM	339 (39.6)	36 (4.21)	BJP	82 (9.58)	60 (7.01)
108	CPM	246 (44.09)	AITC	241 (43.19)	5 (0.9)	BJP	42 (7.53)	29 (5.2)
109	CPM	418 (49.58)	AITC	321 (38.08)	97 (11.5)	BJP	61 (7.24)	43 (5.1)
110	AITC	343 (56.88)	CPM	196 (32.5)	147 (24.38)	BJP	38 (6.3)	26 (4.31)
111	CPM	263 (39.49)	AITC	250 (37.54)	13 (1.95)	BJP	103 (15.47)	50 (7.51)

Contd....

Socio-Economic Amenities - Rural

Access to Education Facilities

Particulars	Number of Villages (% of Population)				
	Available	Not Available	If Not Available (Distance of Nearest Facility)		
			A	B	C
Govt. Primary School	429 (99)	28 (1)	0 (0)	0 (0)	0 (0)
Private Primary School	23 (9)	434 (91)	0 (0)	0 (0)	0 (0)
Govt. Middle School	113 (39)	344 (61)	184 (34)	77 (12)	4 (1)
Private Middle School	5 (2)	452 (98)	3 (1)	3 (1)	1 (0)
Govt. Secondary School	51 (20)	406 (80)	230 (48)	117 (22)	7 (1)
Private Secondary School	4 (1)	453 (99)	1 (0)	4 (1)	1 (0)
Govt. Senior Secondary School	29 (13)	428 (87)	128 (26)	185 (39)	62 (11)
Private Senior Secondary School	4 (2)	453 (98)	1 (0)	3 (1)	3 (1)
Govt. Arts and Science Degree College	6 (1)	451 (99)	19 (4)	76 (20)	282 (62)
Private Arts and Science Degree College	1 (0)	456 (100)	0 (0)	0 (0)	7 (2)
Govt. Engineering College	6 (1)	451 (99)	0 (0)	3 (1)	310 (71)
Private Engineering College	1 (0)	456 (100)	0 (0)	0 (0)	61 (14)
Govt. Medicine College	2 (1)	455 (99)	0 (0)	1 (0)	346 (80)
Private Medicine College	1 (0)	456 (100)	1 (0)	0 (0)	24 (4)
Govt. Management Institute	1 (0)	456 (100)	0 (0)	1 (0)	285 (67)
Private Management Institute	0 (0)	457 (100)	0 (0)	1 (0)	65 (12)
Govt. Polytechnic	8 (2)	449 (98)	7 (2)	15 (6)	368 (79)
Private Polytechnic	1 (0)	456 (100)	0 (0)	1 (0)	7 (1)
Govt. Vocational Training School/ITI	8 (2)	449 (98)	23 (6)	47 (11)	290 (66)
Private Vocational Training School/ITI	1 (0)	456 (100)	2 (0)	2 (1)	7 (1)
Govt. Non Formal Training Centre	0 (0)	457 (100)	3 (1)	5 (3)	296 (65)
Private Non Formal Training Centre	0 (0)	457 (100)	0 (0)	1 (0)	17 (3)
Govt. School For Disabled	0 (0)	457 (100)	0 (0)	1 (0)	319 (73)
Private School For Disabled	0 (0)	457 (100)	0 (0)	0 (0)	13 (3)
Government Others	4 (1)	453 (99)	0 (0)	0 (0)	0 (0)
Private Others	0 (0)	457 (100)	0 (0)	0 (0)	0 (0)

Note : Distance A : Less than 5 km; B : Between 5-10 km; C : 10+ km.; Source : Data Analysis is based on 2011 Census.

DISCLAIMER

The Terms of Use and Disclaimer of Datanet India Private Limited (hereinafter referred to as "Datanet") for use of this analysis report of **Bandwan Assembly Constituency (Bandwan Vidhan Sabha)** :-

1. **Assembly Factbook™** is a Registered Trade Mark owned by Datanet.
2. All the maps are sketched and graphical representation only and have not been drawn to the scale and also not to represent the actual geographical area or boundary of the unit.
3. The data for the aforesaid analysis is based on authentic sources and has been culled from the various publications of Census, CSO and NSSO for district and block level data, various central and state government departments, Central & State Elections Commissions and the concerned Returning Officers' releases, Electoral Rolls, Election results and allied publications, internal assessment, surveys, estimates and analysis. Therefore, certain adjustment of data at micro level may have been done to arrive closer to the macro data.
4. Data have been provided on an "As Is" and "As AVAILABLE" basis
5. The colours shown in the maps or diagram and charts of a particular party, alliance or AC are indicative and do not represent them.
6. This publication which includes maps, sheets, graphs and data would be the property under copyright of Datanet only. The user may use these for its internal study, analysis and research purposes. It's public display, re-selling or any commercial uses by the user are not allowed.
7. Datanet has taken due care and caution in compilation and processing of data and allied information, but does not guarantee the accuracy, adequacy or completeness of any information/analysis and will be not responsible for any errors or omissions or for the results obtained from the use of such information/analysis.
8. All the contents for the publication have been culled from various authentic sources and Datanet reasonably believes such sources to be reliable, but does not make any representations, express or implied as to the accuracy or fitness of use of such information. The information or contents of the information/analysis do not constitute advice and should not be relied upon in making (or refraining from making) any decision. Any reliance placed upon the information provided by Datanet is the sole responsibility and strictly at the user's risk.
9. In no event will Datanet be liable for any damages (including, without limitation, damages for loss of business projects, or loss of profits) arising in contract, tort or otherwise from the use of or inability to use any of its contents, or from any action taken (or refrained from being taken) as a result of using the analysis or any of its contents. Datanet its directors, owners, editors, officials, employees, distributor and agents or any associate will not be liable for any errors in the information contained or any consequences arising from the use of the contents of the provided information/analysis.
10. If any provision of these terms and conditions is held invalid or illegal or unenforceable for any reason by any court of competent jurisdiction, such provision shall be severed and the remainder of provisions of the terms and conditions shall continue in full force and effect as if the Term of Use had been executed with the invalid, illegal or unenforceable provision eliminated.
11. If there are any discrepancies in the information provided, please bring it to attention of Datanet for suitable rectification measures.

Buy Online This Complete Book At
Datanet India eBooks Store

www.indiastatpublications.com

or go directly at

[http://www.indiastatpublications.com/
Assembly_factbook/West_Bengal/Jhargram/ Bandwan](http://www.indiastatpublications.com/Assembly_factbook/West_Bengal/Jhargram/Bandwan)

 **indiastat**elections

ISBN : 978-93-5293-575-8

