



West Bengal

Assembly Factbook™

Binpur Assembly Constituency



Key Electoral Data of Binpur
Assembly Constituency (Vidhan Sabha)

West Bengal

Assembly Factbook™

Binpur Assembly Constituency



Binpur Vidhan Sabha

Editor & Director

Dr. R.K. Thukral

Research Editor

Dr. Shafeeq Rahman

Compiled, Researched and Published by Datanet India Pvt. Ltd.

D-100, 1st Floor,

Okhla Industrial Area, Phase-I,
New Delhi- 110020.

Ph.: 91-11- 43580781-84

Email : support@indiastatpublications.com

Website : www.indiastatelections.com

Online Book Store :

www.indiastatpublications.com

Report No. : AFB/WB-237-0125

ISBN : 978-93-5293-602-1

First Edition : January, 2018

Eighth Updated Edition : January, 2025

Price : Rs. 11500/-

US\$ 310

© Datanet India Pvt. Ltd.

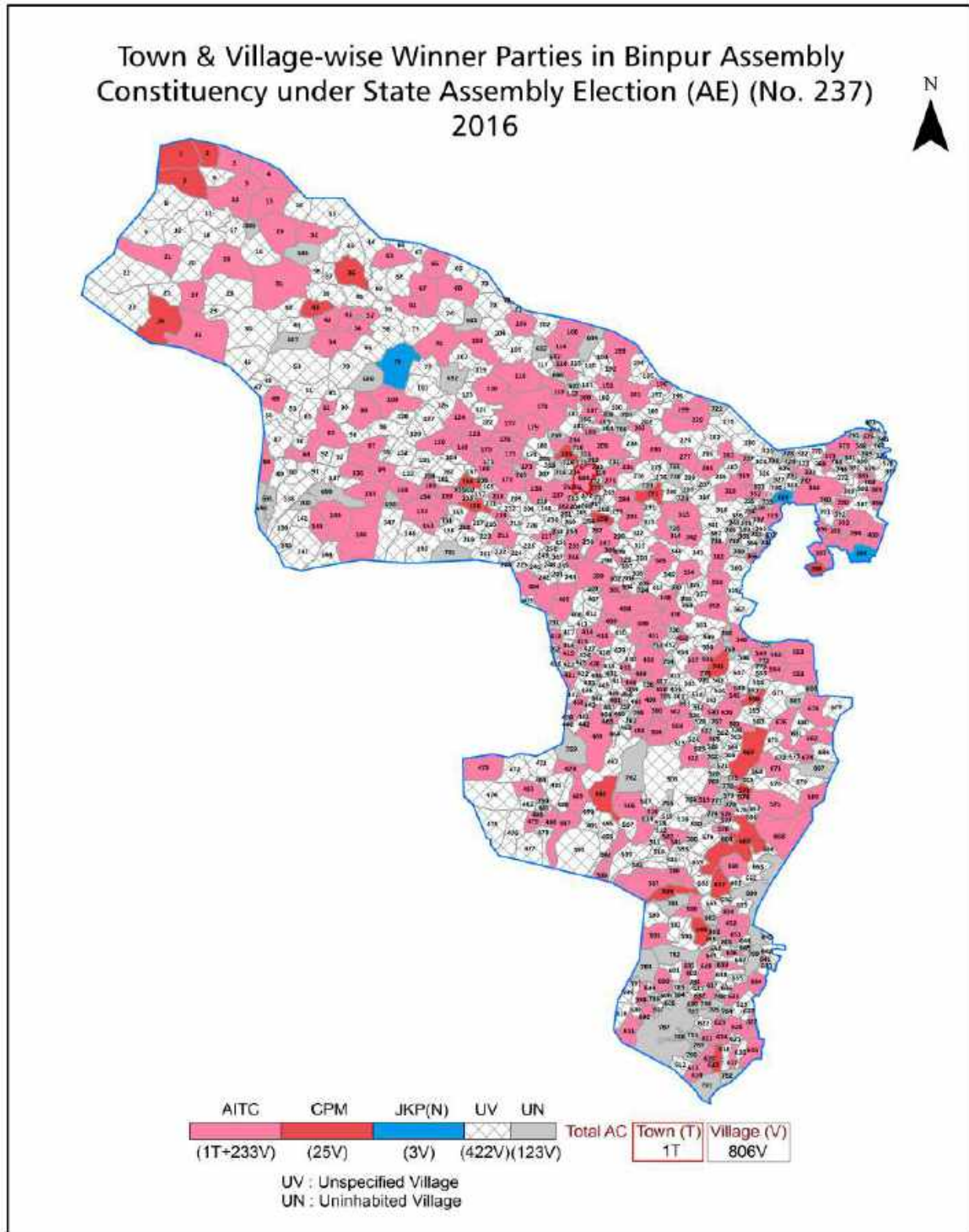
All rights reserved. No part of this book may be reproduced, stored in a retrieval system or transmitted in any form or by any means, mechanical photocopying, photographing, scanning, recording or otherwise without the prior written permission of the publisher. Please refer to Disclaimer at page no. 213 for the use of this publication.

Printed in India

Contents

No.	Particulars	Page No.
	Introduction	
1	Assembly Constituency - (Vidhan Sabha) at a Glance Features of Assembly as per Delimitation Commission of India (2008)	1-2
	Location and Political Maps	
2	Location Map Boundaries of Assembly Constituency - (Vidhan Sabha) in District Boundaries of Assembly Constituency under Parliamentary Constituency - (Lok Sabha) Town & Village-wise Winner Parties- 2024, 2021, 2019, 2016, 2014, 2011 and 2009	3-10
	Administrative Setup (2011)	
3	District Sub-district Towns Villages Inhabited Villages Uninhabited Villages Village Panchayat Intermediate Panchayat	11-45
	Demographics (2011)	
4	Population Households Rural/Urban Population Towns and Villages by Population Size Sex Ratio (Total & 0-6 Years) Religious Population Social Population Literacy Rate	46-47
	Electoral Features	
5	Important Dates of Last Elections Held Electors by Gender Service Electors Voters Voters Turnout Polling Stations & Average Number of Electors per Polling Station Electors by Age Group Present Elected Representatives	48-53
	Historical Summary Election Results	
6	Vote Share of Major Parties Winning Margin (Number & Percentage) Polarity of Parties Summary Result of Assembly Segment of Parliamentary Elections 2024, 2019, 2014, 2009, 2004 and 1999 Summary Result of Assembly Elections 2021, 2016, 2011, 2006, 2001, 1996, 1991, 1987, 1982, 1977, 1972, 1971, 1969, 1967, 1962, 1957 and 1952	54-79
	Polling Station Level Election Results	
7	Name and Number of Polling Station 2024, 2021, 2019, 2016, 2014, 2011 and 2009 Polling Station-wise Electors, Voters & Voters Turnout 2024, 2021, 2019, 2016, 2014, 2011 and 2009 Polling Station wise Elections Results 2024, 2021, 2019, 2016, 2014, 2011 and 2009	80-194
	Share of Assembly Constituency	
8	Share of Assembly Constituency - (Vidhan Sabha) in State, District and Parliamentary Constituency - (Lok Sabha)	195
	Socio-Economic Amenities (2011)	
9	Access to Administrative Units Agricultural, Manufacturing and Industrial Commodities Demographic Indicators Education Health & Manpower Drinking Water Supply Sanitation Entertainment and Recreations Infrastructure Power Food Allocation Distribution and Marketing of Agriculture Commodities Infrastructure Transport and Road Infrastructure Communication Banking and Financial Services Land Use Irrigation Source	197-210
10	Abbreviation & Sources	211-212
11	Disclaimer	213

Location & Political Map



Administrative Setup

List of Village Panchayat & Intermediate Panchayat (Block) Name - 2011

Village Name	Village Panchayat Name	Intermediate Panchayat Name
Adargeria	Bhulaveda	Binpur - II
Adgari	Bhelaidiha	Binpur - II
Aguibil	Belpahari	Binpur - II
Agyapal	Harda	Binpur - II
Ahar Mura	Kendadangri	Jamboni
Alampur	Kapgari	Jamboni
Amadubi	Bhulaveda	Binpur - II
Amakuli	Ergoda	Binpur - II
Amdanga	Lalgarh	Binpur - I
Amjharna	Banspahari	Binpur - II
Amlagura	Sandapara	Binpur - II
Amlasol	Banspahari	Binpur - II
Amlatara	Kapgari	Jamboni
Amlatora	Ergoda	Binpur - II
Amra Tara	Kendadangri	Jamboni
Amrola	Shimulpal	Binpur - II
Amtalia	Lalbandh	Jamboni
Aralkuli	Chilkigarh	Jamboni
Asanbani	Harda	Binpur - II
Asanbani	Shilda	Binpur - II
Ashakanthi	Ergoda	Binpur - II
Ashri	Bhulaveda	Binpur - II
Asstapara	Dharsa	Jamboni
Astajuri	Belpahari	Binpur - II
Asti	Lalbandh	Jamboni
Asti	Kendadangri	Jamboni
Aulia	Kanko	Binpur - II
Aulia	Harda	Binpur - II
Babuida	Dharsa	Jamboni

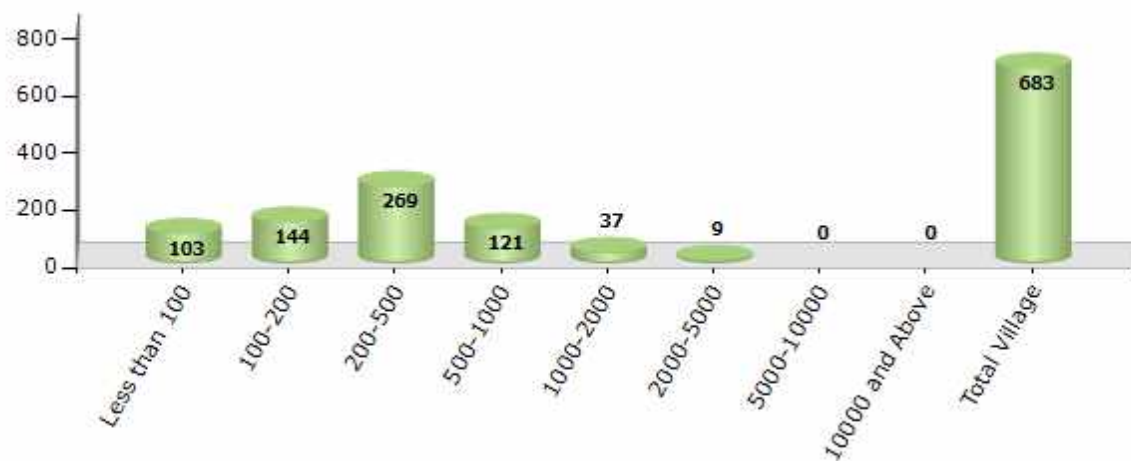
Contd....

Demographics

Number of Villages by Population Size - 2011

Less than 100	100-200	200-500	500-1000	1000-2000	2000-5000	5000-10000	10000 and Above	Total Village
103	144	269	121	37	9	0	0	683

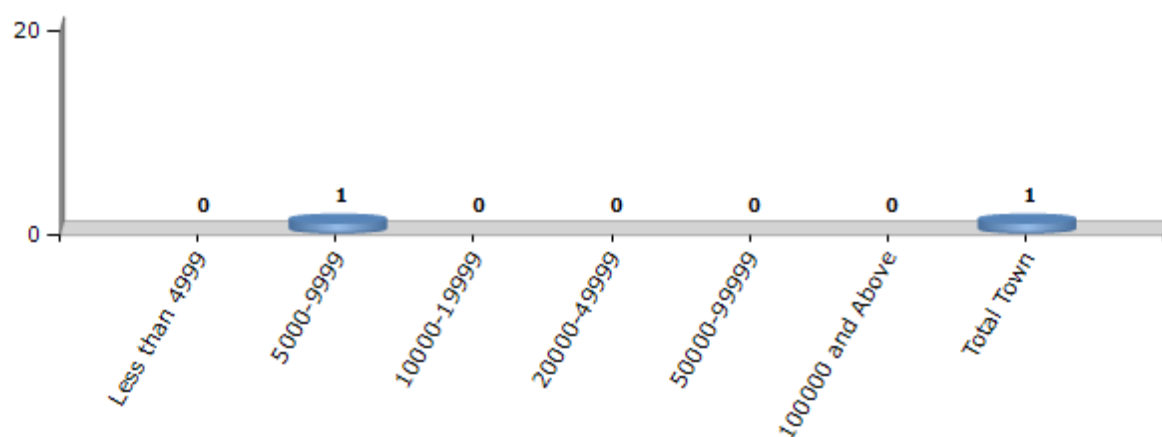
Number of Villages by Population Size - 2011



Number of Towns by Population Size - 2011

Less than 4999	5000-9999	10000-19999	20000-49999	50000-99999	100000 and Above	Total Town
0	1	0	0	0	0	1

Number of Towns by Population Size - 2011

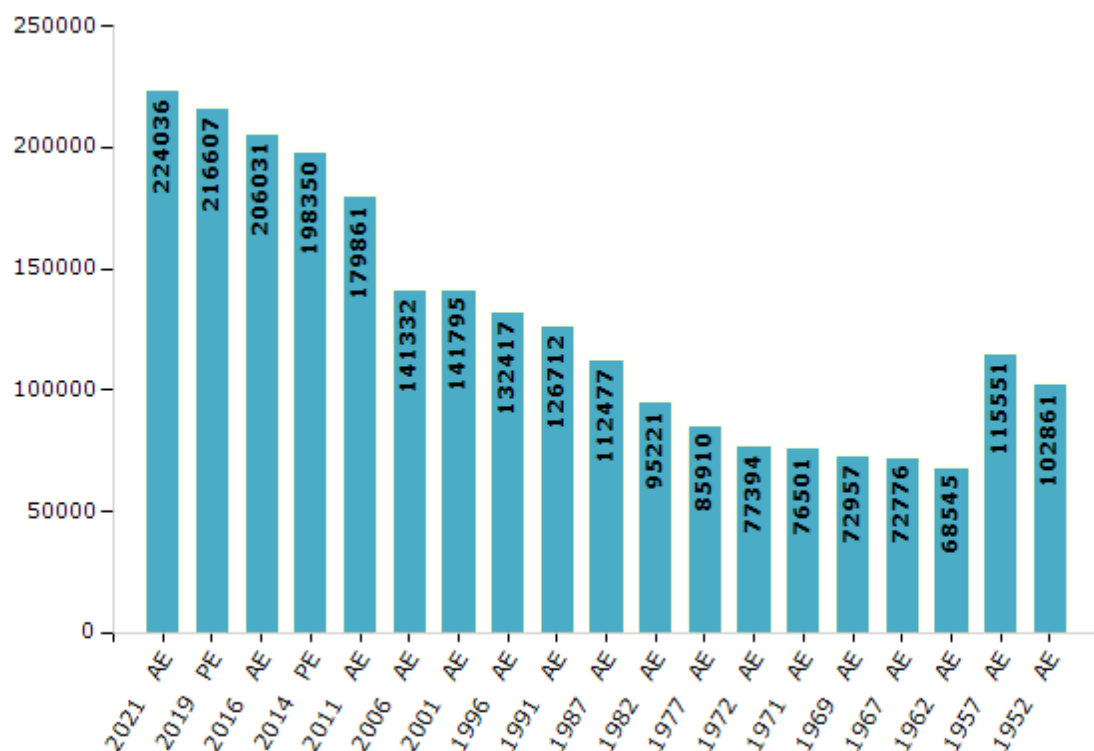


Electoral Features

Electors by Male & Female

Year	Male	Female	Others	Total	Year	Male	Female	Others	Total
2021 AE	111503	112532	1	224036	1991 AE	63297	63415	-	126712
2019 PE	108202	108403	2	216607	1987 AE	56525	55952	-	112477
2016 AE	103262	102768	1	206031	1982 AE	47215	48006	-	95221
2014 PE	100235	98114	1	198350	1977 AE	42466	43444	-	85910
2011 AE	91326	88535	0	179861	1972 AE	42260	35134	-	77394
2009 PE	-	-	-	-	1971 AE	42231	34270	-	76501
2006 AE	70555	70777	-	141332	1969 AE	37121	35836	-	72957
2004 PE	-	-	-	-	1967 AE	-	-	-	72776
2001 AE	70689	71106	-	141795	1962 AE	-	-	-	68545
1999 PE	-	-	-	-	1957 AE	-	-	-	115551
1996 AE	66522	65895	-	132417	1952 AE	-	-	-	102861

Number of Electors



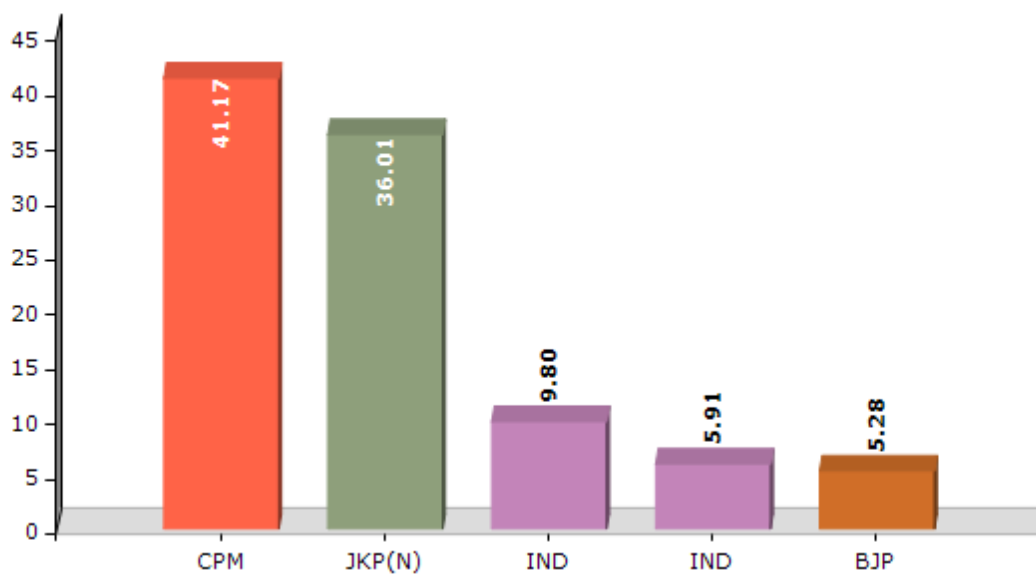
Note : AE : Assembly Election, PE : Assembly Segment of Parliamentary Election

Historical Summary Election Results

Summary Result of Assembly Election - 2011

Candidate Name	Party	Votes	Votes %
Dibakar Hansda	CPM	60728	41.17
Chunibala Hansda	JKP(N)	53118	36.01
Arjun Hansda	IND	14459	9.8
Sukumar Hembram	IND	8715	5.91
Panchanan Hansda	BJP	7793	5.28
Rampada Hansda	AMB	2705	1.83

Votes Percentage of Top Parties - 2011



Polling Station Level Election Results

Number and Name of Polling Stations (PS) (2016)

Number of Polling Stations	Name of Polling Stations	Number of Polling Stations	Name of Polling Stations
1	Dhekia Prathamik Vidyalay	22	Bhulaveda Prathamik Vidyalay
2	Kheriarata Prathamik Vidyalay	23	Tamajuri Prathamik Vidyalay
3	Bhimarjun Prathamik Bidyalay	24	Gidighati Prathamik Bidyalay
4	Banspahari K.P.S.C. High Vidyalay	25	Kashijora Prathamik Vidyalay
5	Pachapani Prathamik Bidyalay	26	Kendisole Prathamik Vidyalay
6	Pachapani (Joramahul) Shishu Shiksha Kendra	27	Talpukuria Prathamik Vidyalay
7	Neguria Prathamik Vidyalay	28	Pukuria Prathamik Vidyalay
8	Chakadoba Prathamik Bidyalay	29	Charakpahari Madhyamik Shiksha Kendra
9	Kashmar Prathamik Vidyalay	30	Kushbhula Prathamik Vidyalay
10	Orali Prathamik Vidyalay	31	Kuilapal Bord Uchch Prathamik Bidyalay
11	Maniardi Prathamik Vidyalay	32	Barighati Prathamik Bidyalay
12	Amlasole Prathamik Vidyalay	33	Harinarayanpur Prathamik Vidyalay
13	Kankarajhor Primary Vidyalay	34	Burijhor Prathamik Vidyalay
14	Jujardhara Prathamik Vidyalay	35	Odolchua High School
15	Jamjurki Prathamik Vidyalay	36	Gajpathar Primary School
16	Joram Prathamik Vidyalay	37	Balichua Prathamik Vidyalay
17	Siarbinda Prathamik Vidyalay	38	Thakuran Pahari Prathamik Bidyalay
18	Laljal Prathamik Vidyalay	39	Dhobakacha Prathamik Bidyalay
19	Raghunathpur Shishu Siksha Kendra	40	Purnapani Prathamik Vidyalay
20	Birgi Shishu Siksha Kendra	41	Pathar Chakari Prathamik Vidyalay
21	Bhulaveda Prathamik Vidyalay	42	Labani Prathamik Bidyalay

Contd....

Polling Station Level Election Results

Polling Station-wise Votes Secured by Overall Top Five Parties in Binpur Assembly in Assembly Election (AE) under Jhargram Parliamentary Constituency in West Bengal (2016)

Number of Polling Station	Winner - Khagendranath Hembram (AITC)	Runner-up - Dibakar Hansda (CPM)	3rd - Murari Mohan Baske (BJP)	4th - Birbaha Hansda (JKP(N))	5th - Subodh Saren (AJSUP)	NOTA	Other	Total Votes Secured
36	522	184	98	25	15	36	13	893
37	488	299	70	16	7	30	10	920
38	239	85	53	9	10	13	2	411
39	364	84	160	19	20	28	7	682
40	461	201	91	16	22	51	14	856
41	519	110	68	20	36	31	7	791
42	212	171	39	6	5	10	1	444
43	364	190	78	9	7	25	4	677
44	366	203	125	14	13	31	10	762
45	337	165	29	4	7	16	6	564
46	476	117	97	35	13	26	13	777
47	269	108	57	7	6	8	5	460
48	196	170	16	5	5	18	5	415
49	293	285	58	4	14	10	4	668
50	411	112	42	26	24	15	4	634
51	377	383	35	5	5	13	2	820
52	513	321	83	21	27	53	6	1024
53	372	155	50	15	3	14	3	612
54	419	346	83	34	16	36	7	941
55	459	235	136	13	7	20	8	878
56	420	70	84	21	13	39	5	652
57	343	363	41	6	6	9	3	771
58	448	50	53	24	13	12	4	604
59	423	180	61	11	27	26	7	735
60	531	263	65	29	22	28	10	948
61	239	153	24	10	7	11	0	444
62	341	43	27	13	9	16	2	451
63	530	245	77	19	16	21	9	917
64	282	29	39	15	6	21	4	396
65	491	115	42	13	9	18	3	691
66	387	81	65	70	11	17	13	644
67	466	237	64	17	11	27	9	831
68	511	237	55	12	11	31	4	861
69	485	195	67	10	2	13	6	778
70	266	254	44	9	12	18	10	613

Contd....

Polling Station Level Election Results

Winner, Runner-up and 3rd Party Position & Winning Margin According to Polling Stations in Binpur Assembly in Assembly Election (AE) under Jhargram Parliamentary Constituency in West Bengal (2016)

Polling Station Number	Winner Party	Winner Votes (%)	Runner-up Party	Runner-up Votes (%)	Winning Margin Votes (%)	Third Party	Third Party Votes (%)	Other Votes (%)
75	AITC	332 (56.08)	CPM	202 (34.12)	130 (21.96)	BJP	24 (4.05)	34 (5.74)
76	AITC	396 (66.22)	CPM	105 (17.56)	291 (48.66)	BJP	35 (5.85)	62 (10.37)
77	AITC	528 (68.93)	CPM	136 (17.75)	392 (51.18)	BJP	59 (7.7)	43 (5.61)
78	AITC	404 (60.75)	CPM	158 (23.76)	246 (36.99)	BJP	38 (5.71)	65 (9.77)
79	CPM	194 (44.5)	AITC	178 (40.83)	16 (3.67)	BJP	29 (6.65)	35 (8.03)
80	AITC	401 (58.2)	CPM	98 (14.22)	303 (43.98)	JKP(N)	97 (14.08)	93 (13.5)
81	AITC	258 (54.89)	CPM	100 (21.28)	158 (33.61)	JKP(N)	49 (10.43)	63 (13.4)
82	AITC	420 (57.07)	CPM	189 (25.68)	231 (31.39)	BJP	45 (6.11)	82 (11.14)
83	AITC	493 (75.04)	JKP(N)	80 (12.18)	413 (62.86)	BJP	41 (6.24)	43 (6.54)
84	AITC	349 (45.86)	CPM	268 (35.22)	81 (10.64)	JKP(N)	68 (8.94)	76 (9.99)
85	AITC	199 (73.7)	CPM	32 (11.85)	167 (61.85)	BJP	13 (4.81)	26 (9.63)
86	AITC	567 (69.06)	JKP(N)	125 (15.23)	442 (53.83)	CPM	39 (4.75)	90 (10.96)
87	AITC	262 (56.1)	CPM	167 (35.76)	95 (20.34)	BJP	23 (4.93)	15 (3.21)
88	AITC	357 (76.45)	CPM	73 (15.63)	284 (60.82)	BJP	15 (3.21)	22 (4.71)
89	AITC	551 (60.48)	CPM	252 (27.66)	299 (32.82)	BJP	56 (6.15)	52 (5.71)
90	AITC	354 (61.25)	CPM	95 (16.44)	259 (44.81)	JKP(N)	54 (9.34)	75 (12.98)
91	AITC	569 (63.58)	CPM	262 (29.27)	307 (34.31)	BJP	25 (2.79)	39 (4.36)
92	AITC	268 (52.04)	CPM	217 (42.14)	51 (9.9)	BJP	15 (2.91)	15 (2.91)
93	AITC	293 (44.53)	CPM	185 (28.12)	108 (16.41)	JKP(N)	73 (11.09)	107 (16.26)
94	AITC	324 (60.9)	BJP	92 (17.29)	232 (43.61)	CPM	64 (12.03)	52 (9.77)
95	AITC	309 (66.17)	CPM	78 (16.7)	231 (49.47)	BJP	35 (7.49)	45 (9.64)
96	AITC	492 (56.49)	CPM	232 (26.64)	260 (29.85)	BJP	60 (6.89)	87 (9.99)
97	AITC	439 (57.01)	CPM	235 (30.52)	204 (26.49)	BJP	53 (6.88)	43 (5.58)
98	AITC	380 (60.51)	CPM	207 (32.96)	173 (27.55)	BJP	26 (4.14)	15 (2.39)
99	CPM	434 (60.19)	AITC	234 (32.45)	200 (27.74)	BJP	36 (4.99)	17 (2.36)
100	AITC	405 (50.31)	CPM	295 (36.65)	110 (13.66)	BJP	64 (7.95)	41 (5.09)
101	CPM	353 (41.78)	AITC	351 (41.54)	2 (0.24)	BJP	80 (9.47)	61 (7.22)
102	AITC	451 (53.18)	CPM	328 (38.68)	123 (14.5)	BJP	42 (4.95)	27 (3.18)
103	CPM	302 (45.14)	AITC	301 (44.99)	1 (0.15)	BJP	52 (7.77)	14 (2.09)
104	CPM	390 (53.57)	AITC	257 (35.3)	133 (18.27)	BJP	47 (6.46)	34 (4.67)
105	AITC	166 (43.68)	CPM	152 (40)	14 (3.68)	BJP	38 (10)	24 (6.32)
106	AITC	552 (75.2)	BJP	70 (9.54)	482 (65.66)	JKP(N)	60 (8.17)	52 (7.08)
107	AITC	367 (78.25)	JKP(N)	42 (8.96)	325 (69.29)	BJP	20 (4.26)	40 (8.53)
108	CPM	192 (40.51)	AITC	177 (37.34)	15 (3.17)	BJP	54 (11.39)	51 (10.76)
109	AITC	315 (51.89)	CPM	221 (36.41)	94 (15.48)	BJP	31 (5.11)	40 (6.59)
110	CPM	438 (44.42)	AITC	408 (41.38)	30 (3.04)	JKP(N)	57 (5.78)	83 (8.42)
111	AITC	450 (55.69)	CPM	280 (34.65)	170 (21.04)	BJP	45 (5.57)	33 (4.08)

Contd....

Socio-Economic Amenities - Rural

Access to Education Facilities

Particulars	Number of Villages (% of Population)				
	Available	Not Available	If Not Available (Distance of Nearest Facility)		
			A	B	C
Govt. Primary School	453 (85)	230 (15)	0 (0)	0 (0)	0 (0)
Private Primary School	11 (4)	672 (96)	0 (0)	0 (0)	0 (0)
Govt. Middle School	62 (22)	621 (78)	307 (36)	103 (13)	18 (3)
Private Middle School	6 (1)	677 (99)	3 (0)	0 (0)	1 (0)
Govt. Secondary School	36 (16)	647 (84)	358 (49)	175 (22)	33 (3)
Private Secondary School	1 (1)	682 (99)	4 (0)	1 (0)	0 (0)
Govt. Senior Secondary School	13 (7)	670 (93)	208 (36)	247 (32)	117 (14)
Private Senior Secondary School	1 (1)	682 (99)	3 (0)	1 (0)	1 (0)
Govt. Arts and Science Degree College	2 (1)	681 (99)	48 (8)	181 (27)	368 (54)
Private Arts and Science Degree College	0 (0)	683 (100)	1 (0)	4 (1)	1 (0)
Govt. Engineering College	0 (0)	683 (100)	3 (1)	14 (2)	497 (75)
Private Engineering College	0 (0)	683 (100)	0 (0)	0 (0)	25 (3)
Govt. Medicine College	0 (0)	683 (100)	2 (1)	4 (0)	504 (76)
Private Medicine College	0 (0)	683 (100)	0 (0)	0 (0)	2 (0)
Govt. Management Institute	0 (0)	683 (100)	1 (0)	3 (0)	330 (48)
Private Management Institute	0 (0)	683 (100)	0 (0)	0 (0)	119 (18)
Govt. Polytechnic	0 (0)	683 (100)	4 (1)	7 (1)	619 (92)
Private Polytechnic	0 (0)	683 (100)	0 (0)	0 (0)	3 (0)
Govt. Vocational Training School/ITI	4 (2)	679 (98)	59 (9)	108 (18)	402 (56)
Private Vocational Training School/ITI	0 (0)	683 (100)	2 (0)	4 (0)	4 (1)
Govt. Non Formal Training Centre	7 (2)	676 (98)	6 (1)	7 (1)	201 (29)
Private Non Formal Training Centre	1 (0)	682 (100)	3 (0)	4 (0)	49 (7)
Govt. School For Disabled	0 (0)	683 (100)	0 (0)	3 (0)	242 (34)
Private School For Disabled	3 (0)	680 (100)	2 (0)	1 (0)	43 (7)
Government Others	6 (1)	677 (99)	0 (0)	0 (0)	0 (0)
Private Others	4 (2)	679 (98)	0 (0)	0 (0)	0 (0)

Note : Distance A : Less than 5 km; B : Between 5-10 km; C : 10+ km.; Source : Data Analysis is based on 2011 Census.

DISCLAIMER

The Terms of Use and Disclaimer of Datanet India Private Limited (hereinafter referred to as "Datanet") for use of this analysis report of **Binpur Assembly Constituency (Binpur Vidhan Sabha)** :-

1. **Assembly Factbook™** is a Registered Trade Mark owned by Datanet.
2. All the maps are sketched and graphical representation only and have not been drawn to the scale and also not to represent the actual geographical area or boundary of the unit.
3. The data for the aforesaid analysis is based on authentic sources and has been culled from the various publications of Census, CSO and NSSO for district and block level data, various central and state government departments, Central & State Elections Commissions and the concerned Returning Officers' releases, Electoral Rolls, Election results and allied publications, internal assessment, surveys, estimates and analysis. Therefore, certain adjustment of data at micro level may have been done to arrive closer to the macro data.
4. Data have been provided on an "As Is" and "As AVAILABLE" basis
5. The colours shown in the maps or diagram and charts of a particular party, alliance or AC are indicative and do not represent them.
6. This publication which includes maps, sheets, graphs and data would be the property under copyright of Datanet only. The user may use these for its internal study, analysis and research purposes. It's public display, re-selling or any commercial uses by the user are not allowed.
7. Datanet has taken due care and caution in compilation and processing of data and allied information, but does not guarantee the accuracy, adequacy or completeness of any information/analysis and will be not responsible for any errors or omissions or for the results obtained from the use of such information/analysis.
8. All the contents for the publication have been culled from various authentic sources and Datanet reasonably believes such sources to be reliable, but does not make any representations, express or implied as to the accuracy or fitness of use of such information. The information or contents of the information/analysis do not constitute advice and should not be relied upon in making (or refraining from making) any decision. Any reliance placed upon the information provided by Datanet is the sole responsibility and strictly at the user's risk.
9. In no event will Datanet be liable for any damages (including, without limitation, damages for loss of business projects, or loss of profits) arising in contract, tort or otherwise from the use of or inability to use any of its contents, or from any action taken (or refrained from being taken) as a result of using the analysis or any of its contents. Datanet its directors, owners, editors, officials, employees, distributor and agents or any associate will not be liable for any errors in the information contained or any consequences arising from the use of the contents of the provided information/analysis.
10. If any provision of these terms and conditions is held invalid or illegal or unenforceable for any reason by any court of competent jurisdiction, such provision shall be severed and the remainder of provisions of the terms and conditions shall continue in full force and effect as if the Term of Use had been executed with the invalid, illegal or unenforceable provision eliminated.
11. If there are any discrepancies in the information provided, please bring it to attention of Datanet for suitable rectification measures.

Buy Online This Complete Book At
Datanet India eBooks Store

www.indiastatpublications.com

or go directly at

[http://www.indiastatpublications.com/
Assembly_factbook/West_Bengal/Jhargram/ Binpur](http://www.indiastatpublications.com/Assembly_factbook/West_Bengal/Jhargram/Binpur)

 **indiaSTAT**elections

ISBN : 978-93-5293-602-1

