



West Bengal

Assembly Factbook™

Garbeta Assembly Constituency



Key Electoral Data of Garbeta
Assembly Constituency (Vidhan Sabha)

West Bengal
Assembly FactbookTM
Garbeta Assembly Constituency



Garbeta Vidhan Sabha

Editor & Director

Dr. R.K. Thukral

Research Editor

Dr. Shafeeq Rahman

Compiled, Researched and Published by Datanet India Pvt. Ltd.

D-100, 1st Floor,

Okhla Industrial Area, Phase-I,
New Delhi- 110020.

Ph.: 91-11- 43580781-84

Email : support@indiastatpublications.com

Website : www.indiastatelections.com

Online Book Store :

www.indiastatpublications.com

Report No. : AFB/WB-233-0125

ISBN : 978-93-5293-650-2

First Edition : January, 2018

Eighth Updated Edition : January, 2025

Price : Rs. 11500/-

US\$ 310

© Datanet India Pvt. Ltd.

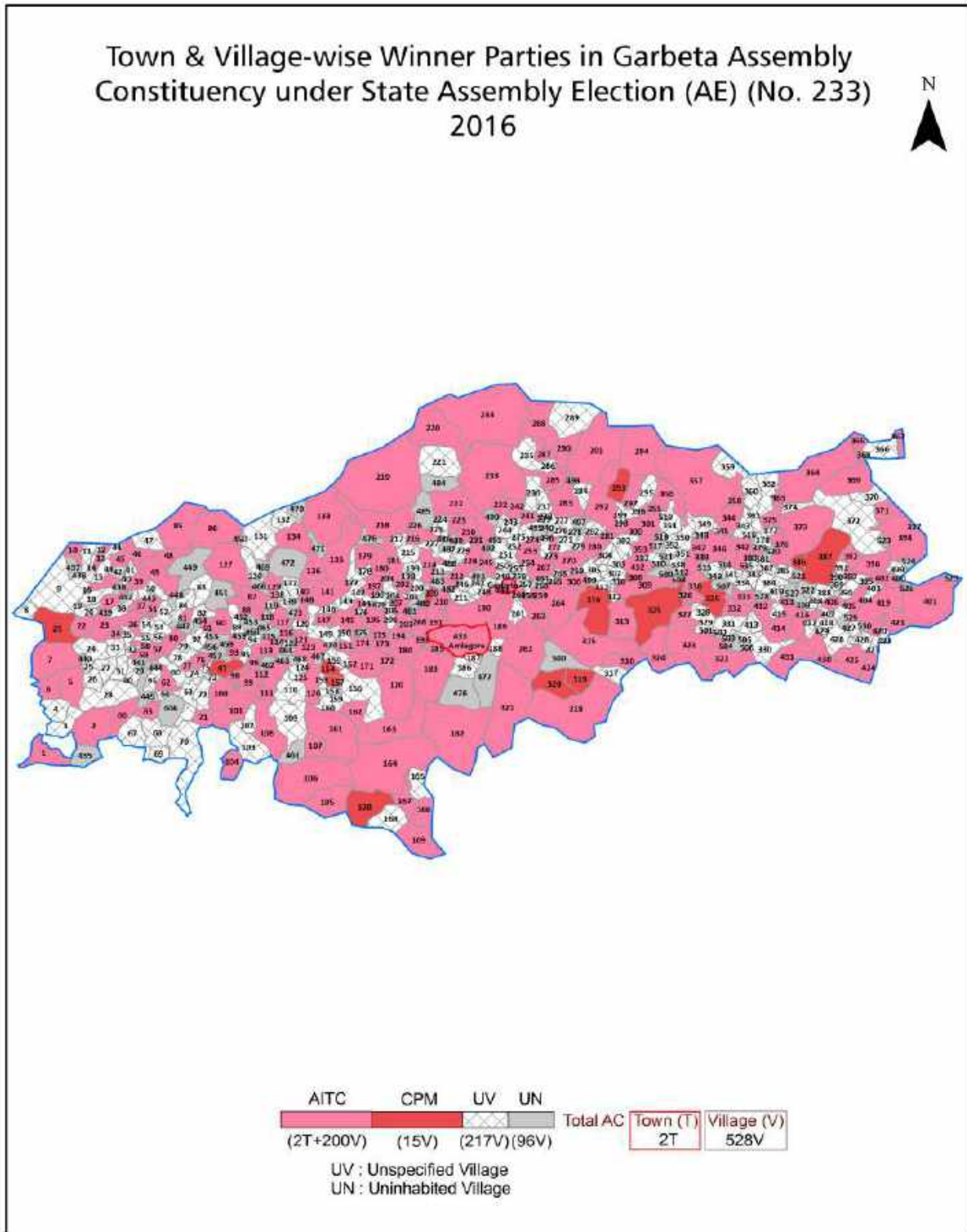
All rights reserved. No part of this book may be reproduced, stored in a retrieval system or transmitted in any form or by any means, mechanical photocopying, photographing, scanning, recording or otherwise without the prior written permission of the publisher. Please refer to Disclaimer at page no. 173 for the use of this publication.

Printed in India

Contents

No.	Particulars	Page No.
	Introduction	
1	Assembly Constituency - (Vidhan Sabha) at a Glance Features of Assembly as per Delimitation Commission of India (2008)	1-2
	Location and Political Maps	
2	Location Map Boundaries of Assembly Constituency - (Vidhan Sabha) in District Boundaries of Assembly Constituency under Parliamentary Constituency - (Lok Sabha) Town & Village-wise Winner Parties- 2024, 2021, 2019, 2016, 2014, 2011 and 2009	3-10
	Administrative Setup (2011)	
3	District Sub-district Towns Villages Inhabited Villages Uninhabited Villages Village Panchayat Intermediate Panchayat	11-33
	Demographics (2011)	
4	Population Households Rural/Urban Population Towns and Villages by Population Size Sex Ratio (Total & 0-6 Years) Religious Population Social Population Literacy Rate	34-35
	Electoral Features	
5	Important Dates of Last Elections Held Electors by Gender Service Electors Voters Voters Turnout Polling Stations & Average Number of Electors per Polling Station Electors by Age Group Present Elected Representatives	36-41
	Historical Summary Election Results	
6	Vote Share of Major Parties Winning Margin (Number & Percentage) Polarity of Parties Summary Result of Assembly Segment of Parliamentary Elections 2024, 2019, 2014 and 2009 Summary Result of Assembly Elections 2021, 2016 and 2011	42-51
	Polling Station Level Election Results	
7	Name and Number of Polling Station 2024, 2021, 2019, 2016, 2014, 2011 and 2009 Polling Station-wise Electors, Voters & Voters Turnout 2024, 2021, 2019, 2016, 2014, 2011 and 2009 Polling Station wise Elections Results 2024, 2021, 2019, 2016, 2014, 2011 and 2009	52-154
	Share of Assembly Constituency	
8	Share of Assembly Constituency - (Vidhan Sabha) in State, District and Parliamentary Constituency - (Lok Sabha)	155
	Socio-Economic Amenities (2011)	
9	Access to Administrative Units Agricultural, Manufacturing and Industrial Commodities Demographic Indicators Education Health & Manpower Drinking Water Supply Sanitation Entertainment and Recreations Infrastructure Power Food Allocation Distribution and Marketing of Agriculture Commodities Infrastructure Transport and Road Infrastructure Communication Banking and Financial Services Land Use Irrigation Source	157-170
10	Abbreviation & Sources	171-172
11	Disclaimer	173

Location & Political Map



Administrative Setup

List of Village Panchayat & Intermediate Panchayat (Block) Name - 2011

Village Name	Village Panchayat Name	Intermediate Panchayat Name
Agarband	Sarboth	Garbeta - II
Agarkhana	Shyamnagar	Garbeta - I
Agaya	Piyasala	Garbeta - II
Agra	Agra	Garbeta - I
Aguibani	Shyamnagar	Garbeta - I
Akchhara	Amkopa	Garbeta - I
Alui	Sarboth	Garbeta - II
Amakonda	Amlasuli	Garbeta - II
Amkopa	Piyasala	Garbeta - II
Amkopa	Amkopa	Garbeta - I
Amlasuli	Amlasuli	Garbeta - II
Amsol	Sandhipur	Garbeta - I
Anandanagar	Kharkusma	Garbeta - I
Arabari	Pingbani	Garbeta - II
Arjjunbani	Garhbeta	Garbeta - I
Arjjunberia	Baramura	Garbeta - I
Ashargram	Jogardanga	Garbeta - II
Ashnasholi	Piyasala	Garbeta - II
Asnasuli	Dhadika	Garbeta - I
Aulia	Amlasuli	Garbeta - II
Ausabandi	Agra	Garbeta - I
Ayma Damodarpur	Baramura	Garbeta - I
Babudanga	Amlasuli	Garbeta - II
Bachhua	Sandhipur	Garbeta - I
Bagdangra	Jogardanga	Garbeta - II
Bagdoba	Amlagora	Garbeta - I
Bagdoba	Benachapra	Garbeta - I
Baglada	Amlasuli	Garbeta - II
Bagmari	Shyamnagar	Garbeta - I

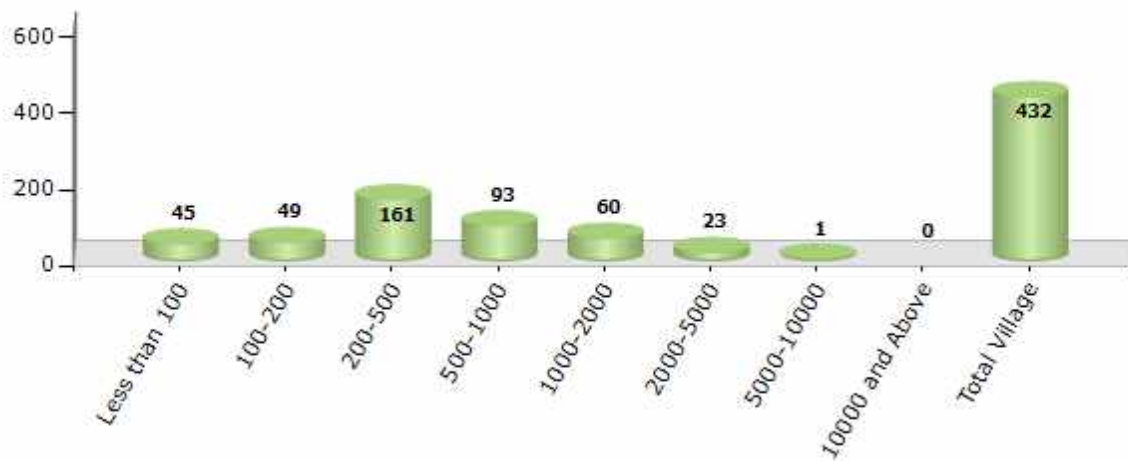
Contd....

Demographics

Number of Villages by Population Size - 2011

Less than 100	100-200	200-500	500-1000	1000-2000	2000-5000	5000-10000	10000 and Above	Total Village
45	49	161	93	60	23	1	0	432

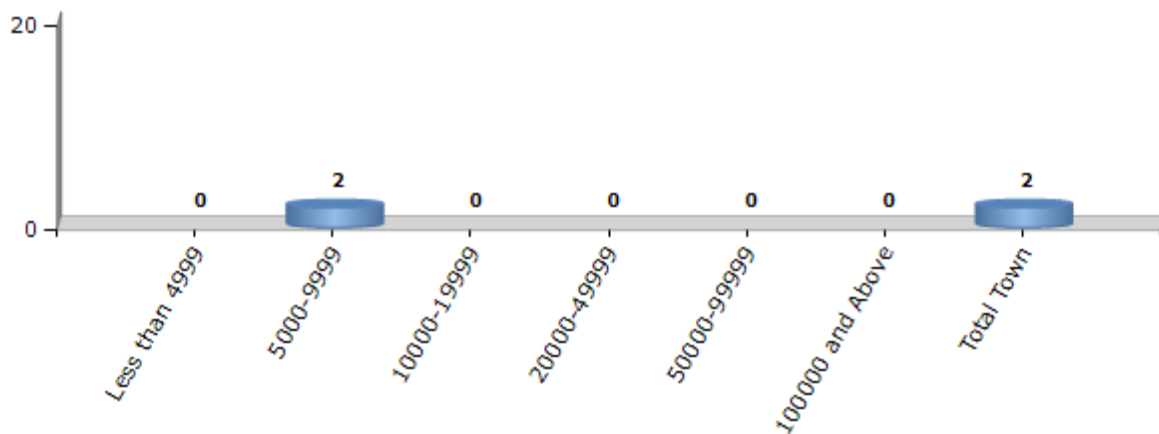
Number of Villages by Population Size - 2011



Number of Towns by Population Size - 2011

Less than 4999	5000-9999	10000-19999	20000-49999	50000-99999	100000 and Above	Total Town
0	2	0	0	0	0	2

Number of Towns by Population Size - 2011

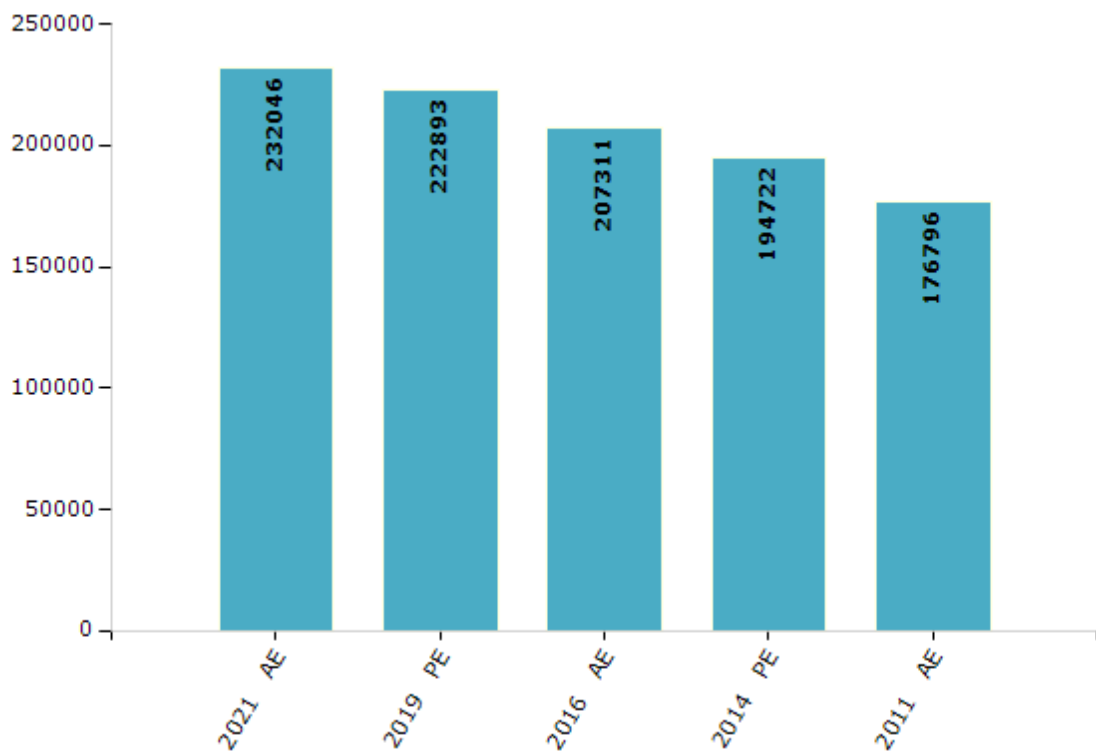


Electoral Features

Electors by Male & Female

Year	Male	Female	Others	Total	Year	Male	Female	Others	Total
2021 AE	118554	113488	4	232046	1991 AE	-	-	-	-
2019 PE	114141	108750	2	222893	1987 AE	-	-	-	-
2016 AE	106505	100806	0	207311	1982 AE	-	-	-	-
2014 PE	101232	93490	0	194722	1977 AE	-	-	-	-
2011 AE	91880	84916	0	176796	1972 AE	-	-	-	-
2009 PE	-	-	-	-	1971 AE	-	-	-	-
2006 AE	-	-	-	-	1969 AE	-	-	-	-
2004 PE	-	-	-	-	1967 AE	-	-	-	-
2001 AE	-	-	-	-	1962 AE	-	-	-	-
1999 PE	-	-	-	-	1957 AE	-	-	-	-
1996 AE	-	-	-	-	1952 AE	-	-	-	-

Number of Electors



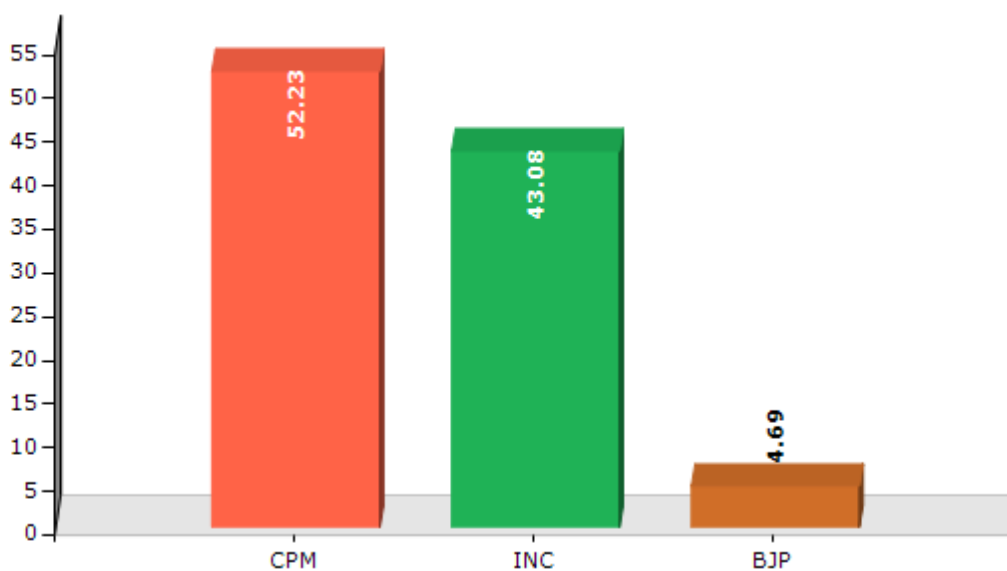
Note : AE : Assembly Election, PE : Assembly Segment of Parliamentary Election

Historical Summary Election Results

Summary Result of Assembly Election - 2011

Candidate Name	Party	Votes	Votes %
Ghosh Susanta	CPM	86047	52.23
Hema Choubey	INC	70977	43.08
Tarak Nath Gan	BJP	7733	4.69

Votes Percentage of Top Parties - 2011



Polling Station Level Election Results

Number and Name of Polling Stations (PS) (2016)

Number of Polling Stations	Name of Polling Stations	Number of Polling Stations	Name of Polling Stations
1	Kenja Pry. School	22	Olui Primary Bidyalay
2	Kankuara Prathamik Bidyalay	23	Agarbandh High School
3	Kantore Mahadeb Uchha Bidyalay	24	Sutaharar Primary Bidyalay
4	Kantore Mahadeb Uchha Bidyalay	25	Chatra Rd Junior High School
5	Pat Tentul Prathamik Bidyalay	26	Dhabani Prathamik Bidyalay
6	Junsole Prathamik Bidyalay	27	Rajbandh Prathamik Bidyalay
7	Bolbandi Prathamik Bidyalay	28	Pardaha Primary Bidyalay
8	Lakhiabad Primary School	29	Gachh Upa Prathamik Bidyalay
9	Khanapar M.S.K.	30	Kalabati Prathamik Bidyalay
10	Puichara Primary School	31	Metaldoba Prathamik Bidyalay
11	Rajadali Prathamik Bidyalay	32	Indkuri Prathamik Bidyalay
12	Sitalpur S.S.K.	33	Ukhla Prathamik Bidyalay
13	Amlasuli Pry. School	34	Agaya Primary Bidyalay
14	Amlasuli Indranarayan High Schooll	35	Kundrisol Prathamik Bidyalay
15	Shuribanka Prathamik Bidyalay	36	Bargiutra Pry. School
16	Aulia Prathamik Bidyalay	37	Piasala Prathamik Bidyalay
17	Teskona Primary School	38	Bagridihi Prathamik Bidyalay
18	Jamirashol Primary School	39	Hoomgarh Chandabila High School
19	Thakur Para Prathamik Bidyalay	40	Hoomgarh Prathamik Bidyalay
20	Deriapur Prathamik Bidyalay	41	Chemia Prathamik Bidyalay
21	Manikadipa Prathamik Bidyalay	42	Kayabad Pry. School

Contd....

Polling Station Level Election Results

Polling Station-wise Votes Secured by Overall Top Five Parties in Garbeta Assembly in Assembly Election (AE) under Jhargram Parliamentary Constituency in West Bengal (2016)

Number of Polling Station	Winner - Ashis Chakraborty (Nanti) (AITC)	Runner-up - Sorforaj Khan (CPM)	3rd - Pradip Lodha (BJP)	4th - Tapas Mishra (SUCI)	5th - ()	NOTA	Other	Total Votes Secured
36	252	130	46	7		13		448
37	496	192	82	11		24		805
38	535	329	118	11		26		1019
39	326	137	133	7		11		614
40	508	239	152	12		18		929
41	355	367	62	16		5		805
42	263	78	70	7		14		432
43	578	185	113	7		13		896
44	478	233	177	9		8		905
45	578	161	109	4		8		860
46	802	269	32	6		26		1135
47	430	190	65	3		13		701
48	467	55	34	2		10		568
49	314	24	45	4		6		393
50	361	62	45	5		5		478
51	435	206	49	5		13		708
52	424	344	125	18		17		928
53	263	194	39	3		18		517
54	468	290	106	13		36		913
55	313	259	30	7		13		622
56	347	249	29	3		9		637
57	413	72	72	7		10		574
58	398	148	22	3		8		579
59	388	137	38	12		4		579
60	441	82	39	6		17		585
61	251	137	19	0		6		413
62	315	109	17	6		6		453
63	673	250	128	12		19		1082
64	227	177	23	2		3		432
65	508	234	132	13		24		911
66	789	156	39	13		10		1007
67	518	87	41	5		10		661
68	421	160	90	17		38		726
69	264	156	39	8		12		479
70	480	174	79	9		28		770

Contd....

Polling Station Level Election Results

Winner, Runner-up and 3rd Party Position & Winning Margin According to Polling Stations in Garbeta Assembly in Assembly Election (AE) under Jhargram Parliamentary Constituency in West Bengal (2016)

Polling Station Number	Winner Party	Winner Votes (%)	Runner-up Party	Runner-up Votes (%)	Winning Margin Votes (%)	Third Party	Third Party Votes (%)	Other Votes (%)
75	AITC	425 (68.22)	CPM	126 (20.22)	299 (48)	BJP	57 (9.15)	15 (2.41)
76	AITC	329 (57.52)	BJP	114 (19.93)	215 (37.59)	CPM	98 (17.13)	31 (5.42)
77	CPM	236 (45.56)	AITC	214 (41.31)	22 (4.25)	BJP	61 (11.78)	7 (1.35)
78	AITC	373 (47.58)	CPM	227 (28.95)	146 (18.63)	BJP	151 (19.26)	33 (4.21)
79	AITC	480 (66.57)	CPM	111 (15.4)	369 (51.17)	BJP	104 (14.42)	26 (3.61)
80	AITC	345 (62.39)	CPM	104 (18.81)	241 (43.58)	BJP	80 (14.47)	24 (4.34)
81	AITC	530 (66.67)	CPM	171 (21.51)	359 (45.16)	BJP	71 (8.93)	23 (2.89)
82	CPM	459 (45.85)	AITC	399 (39.86)	60 (5.99)	BJP	106 (10.59)	37 (3.7)
83	AITC	454 (51.83)	CPM	267 (30.48)	187 (21.35)	BJP	126 (14.38)	29 (3.31)
84	AITC	260 (54.39)	BJP	124 (25.94)	136 (28.45)	CPM	73 (15.27)	21 (4.39)
85	AITC	183 (61.62)	CPM	67 (22.56)	116 (39.06)	BJP	45 (15.15)	2 (0.67)
86	AITC	519 (54.8)	CPM	223 (23.55)	296 (31.25)	BJP	173 (18.27)	32 (3.38)
87	AITC	328 (41.15)	BJP	251 (31.49)	77 (9.66)	CPM	185 (23.21)	33 (4.14)
88	AITC	329 (60.59)	CPM	133 (24.49)	196 (36.1)	BJP	62 (11.42)	19 (3.5)
89	AITC	374 (52.09)	CPM	171 (23.82)	203 (28.27)	BJP	156 (21.73)	17 (2.37)
90	CPM	308 (39.69)	AITC	302 (38.92)	6 (0.77)	BJP	143 (18.43)	23 (2.96)
91	AITC	384 (54.94)	CPM	183 (26.18)	201 (28.76)	BJP	107 (15.31)	25 (3.58)
92	AITC	401 (55.93)	CPM	192 (26.78)	209 (29.15)	BJP	101 (14.09)	23 (3.21)
93	AITC	447 (57.31)	CPM	261 (33.46)	186 (23.85)	BJP	53 (6.79)	19 (2.44)
94	AITC	588 (59.88)	CPM	256 (26.07)	332 (33.81)	BJP	127 (12.93)	11 (1.12)
95	AITC	420 (50.6)	CPM	282 (33.98)	138 (16.62)	BJP	97 (11.69)	31 (3.73)
96	AITC	463 (54.47)	CPM	215 (25.29)	248 (29.18)	BJP	145 (17.06)	27 (3.18)
97	AITC	451 (54.6)	CPM	221 (26.76)	230 (27.84)	BJP	117 (14.16)	37 (4.48)
98	AITC	524 (58.42)	CPM	235 (26.2)	289 (32.22)	BJP	115 (12.82)	23 (2.56)
99	AITC	292 (58.28)	BJP	98 (19.56)	194 (38.72)	CPM	96 (19.16)	15 (2.99)
100	CPM	350 (43.26)	AITC	346 (42.77)	4 (0.49)	BJP	79 (9.77)	34 (4.2)
101	AITC	341 (60.14)	CPM	146 (25.75)	195 (34.39)	BJP	69 (12.17)	11 (1.94)
102	AITC	468 (59.32)	CPM	171 (21.67)	297 (37.65)	BJP	128 (16.22)	22 (2.79)
103	AITC	381 (59.81)	CPM	169 (26.53)	212 (33.28)	BJP	79 (12.4)	8 (1.26)
104	AITC	427 (57.94)	CPM	152 (20.62)	275 (37.32)	BJP	135 (18.32)	23 (3.12)
105	AITC	480 (48.24)	CPM	298 (29.95)	182 (18.29)	BJP	172 (17.29)	45 (4.52)
106	CPM	342 (46.59)	AITC	308 (41.96)	34 (4.63)	BJP	60 (8.17)	24 (3.27)
107	AITC	290 (50.09)	CPM	191 (32.99)	99 (17.1)	BJP	84 (14.51)	14 (2.42)
108	AITC	348 (61.7)	CPM	103 (18.26)	245 (43.44)	BJP	93 (16.49)	20 (3.55)
109	AITC	530 (61.63)	BJP	168 (19.53)	362 (42.1)	CPM	137 (15.93)	25 (2.91)
110	AITC	230 (53.74)	CPM	108 (25.23)	122 (28.51)	BJP	76 (17.76)	14 (3.27)
111	AITC	498 (58.25)	BJP	200 (23.39)	298 (34.86)	CPM	122 (14.27)	35 (4.09)

Contd....

Socio-Economic Amenities - Rural

Access to Education Facilities

Particulars	Number of Villages (% of Population)				
	Available	Not Available	If Not Available (Distance of Nearest Facility)		
			A	B	C
Govt. Primary School	316 (90)	116 (10)	0 (0)	0 (0)	0 (0)
Private Primary School	8 (2)	424 (98)	0 (0)	0 (0)	0 (0)
Govt. Middle School	59 (26)	373 (74)	297 (59)	17 (3)	2 (0)
Private Middle School	0 (0)	432 (100)	0 (0)	1 (0)	0 (0)
Govt. Secondary School	32 (17)	400 (83)	310 (66)	52 (10)	2 (0)
Private Secondary School	0 (0)	432 (100)	0 (0)	0 (0)	0 (0)
Govt. Senior Secondary School	13 (7)	419 (93)	248 (59)	125 (23)	7 (1)
Private Senior Secondary School	0 (0)	432 (100)	0 (0)	0 (0)	0 (0)
Govt. Arts and Science Degree College	1 (2)	431 (98)	34 (8)	98 (27)	241 (49)
Private Arts and Science Degree College	0 (0)	432 (100)	0 (0)	0 (0)	1 (0)
Govt. Engineering College	0 (0)	432 (100)	0 (0)	1 (0)	84 (20)
Private Engineering College	0 (0)	432 (100)	0 (0)	0 (0)	273 (62)
Govt. Medicine College	0 (0)	432 (100)	1 (0)	0 (0)	345 (80)
Private Medicine College	0 (0)	432 (100)	0 (0)	0 (0)	2 (0)
Govt. Management Institute	0 (0)	432 (100)	4 (2)	3 (1)	102 (24)
Private Management Institute	0 (0)	432 (100)	1 (0)	0 (0)	232 (50)
Govt. Polytechnic	0 (0)	432 (100)	0 (0)	2 (1)	344 (78)
Private Polytechnic	0 (0)	432 (100)	0 (0)	0 (0)	8 (3)
Govt. Vocational Training School/ITI	5 (3)	427 (97)	99 (24)	41 (12)	200 (40)
Private Vocational Training School/ITI	0 (0)	432 (100)	4 (1)	11 (4)	6 (2)
Govt. Non Formal Training Centre	0 (0)	432 (100)	11 (3)	17 (5)	87 (20)
Private Non Formal Training Centre	0 (0)	432 (100)	13 (1)	21 (4)	51 (16)
Govt. School For Disabled	0 (0)	432 (100)	3 (1)	27 (6)	137 (27)
Private School For Disabled	0 (0)	432 (100)	17 (4)	21 (8)	69 (18)
Government Others	1 (1)	431 (99)	0 (0)	0 (0)	0 (0)
Private Others	1 (1)	431 (99)	0 (0)	0 (0)	0 (0)

Note : Distance A : Less than 5 km; B : Between 5-10 km; C : 10+ km.; Source : Data Analysis is based on 2011 Census.

DISCLAIMER

The Terms of Use and Disclaimer of Datanet India Private Limited (hereinafter referred to as "Datanet") for use of this analysis report of **Garbeta Assembly Constituency (Garbeta Vidhan Sabha) :-**

1. **Assembly Factbook™** is a Registered Trade Mark owned by Datanet.
2. All the maps are sketched and graphical representation only and have not been drawn to the scale and also not to represent the actual geographical area or boundary of the unit.
3. The data for the aforesaid analysis is based on authentic sources and has been culled from the various publications of Census, CSO and NSSO for district and block level data, various central and state government departments, Central & State Elections Commissions and the concerned Returning Officers' releases, Electoral Rolls, Election results and allied publications, internal assessment, surveys, estimates and analysis. Therefore, certain adjustment of data at micro level may have been done to arrive closer to the macro data.
4. Data have been provided on an "As Is" and "As AVAILABLE" basis
5. The colours shown in the maps or diagram and charts of a particular party, alliance or AC are indicative and do not represent them.
6. This publication which includes maps, sheets, graphs and data would be the property under copyright of Datanet only. The user may use these for its internal study, analysis and research purposes. It's public display, re-selling or any commercial uses by the user are not allowed.
7. Datanet has taken due care and caution in compilation and processing of data and allied information, but does not guarantee the accuracy, adequacy or completeness of any information/analysis and will be not responsible for any errors or omissions or for the results obtained from the use of such information/analysis.
8. All the contents for the publication have been culled from various authentic sources and Datanet reasonably believes such sources to be reliable, but does not make any representations, express or implied as to the accuracy or fitness of use of such information. The information or contents of the information/analysis do not constitute advice and should not be relied upon in making (or refraining from making) any decision. Any reliance placed upon the information provided by Datanet is the sole responsibility and strictly at the user's risk.
9. In no event will Datanet be liable for any damages (including, without limitation, damages for loss of business projects, or loss of profits) arising in contract, tort or otherwise from the use of or inability to use any of its contents, or from any action taken (or refrained from being taken) as a result of using the analysis or any of its contents. Datanet its directors, owners, editors, officials, employees, distributor and agents or any associate will not be liable for any errors in the information contained or any consequences arising from the use of the contents of the provided information/analysis.
10. If any provision of these terms and conditions is held invalid or illegal or unenforceable for any reason by any court of competent jurisdiction, such provision shall be severed and the remainder of provisions of the terms and conditions shall continue in full force and effect as if the Term of Use had been executed with the invalid, illegal or unenforceable provision eliminated.
11. If there are any discrepancies in the information provided, please bring it to attention of Datanet for suitable rectification measures.

Buy Online This Complete Book At
Datanet India eBooks Store

www.indiastatpublications.com

or go directly at

[http://www.indiastatpublications.com/
Assembly_factbook/West_Bengal/Jhargram/ Garbeta](http://www.indiastatpublications.com/Assembly_factbook/West_Bengal/Jhargram/Garbeta)

 **india**stat**elections**

ISBN : 978-93-5293-650-2



9 789352 936502