



West Bengal

# Assembly Factbook™

Gopiballavpur Assembly Constituency



Key Electoral Data of Gopiballavpur  
Assembly Constituency (Vidhan Sabha)

West Bengal  
**Assembly Factbook**<sup>TM</sup>  
Gopiballavpur Assembly Constituency



Gopiballavpur Vidhan Sabha

## **Editor & Director**

Dr. R.K. Thukral

## **Research Editor**

Dr. Shafeeq Rahman

## **Compiled, Researched and Published by Datanet India Pvt. Ltd.**

D-100, 1st Floor,

Okhla Industrial Area, Phase-I,  
New Delhi- 110020.

Ph.: 91-11- 43580781-84

Email : support@indiastatpublications.com

Website : www.indiastatelections.com

## **Online Book Store :**

www.indiastatpublications.com

**Report No. :** AFB/WB-221-0125

**ISBN :** 978-93-5293-655-7

**First Edition :** January, 2018

**Eighth Updated Edition :** January, 2025

**Price :** Rs. 11500/-

US\$ 310

## **© Datanet India Pvt. Ltd.**

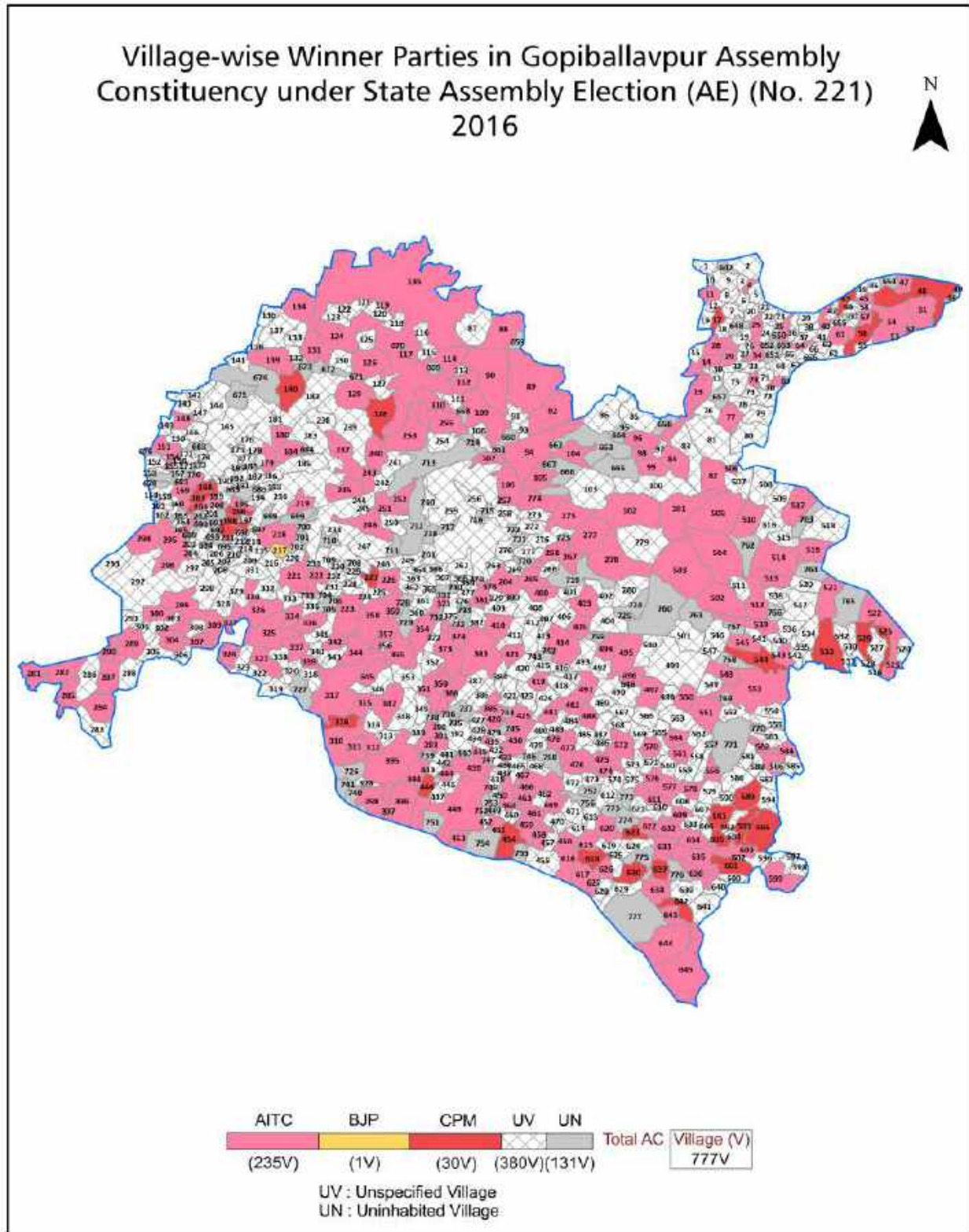
All rights reserved. No part of this book may be reproduced, stored in a retrieval system or transmitted in any form or by any means, mechanical photocopying, photographing, scanning, recording or otherwise without the prior written permission of the publisher. Please refer to Disclaimer at page no. 209 for the use of this publication.

Printed in India

## Contents

No.	Particulars	Page No.
	<b>Introduction</b>	
1	Assembly Constituency - (Vidhan Sabha) at a Glance   Features of Assembly as per Delimitation Commission of India (2008)	1-2
	<b>Location and Political Maps</b>	
2	Location Map   Boundaries of Assembly Constituency - (Vidhan Sabha) in District   Boundaries of Assembly Constituency under Parliamentary Constituency - (Lok Sabha)   Village-wise Winner Parties- 2024, 2021, 2019, 2016, 2014, 2011 and 2009	3-10
	<b>Administrative Setup (2011)</b>	
3	District   Sub-district   Towns   Villages   Inhabited Villages   Uninhabited Villages   Village Panchayat   Intermediate Panchayat	11-43
	<b>Demographics (2011)</b>	
4	Population   Households   Rural/Urban Population   Villages by Population Size   Sex Ratio (Total & 0-6 Years)   Religious Population   Social Population   Literacy Rate	44-45
	<b>Electoral Features</b>	
5	Important Dates of Last Elections Held   Electors by Gender   Service Electors   Voters   Voters Turnout   Polling Stations & Average Number of Electors per Polling Station   Electors by Age Group   Present Elected Representatives	46-51
	<b>Historical Summary Election Results</b>	
6	Vote Share of Major Parties   Winning Margin (Number & Percentage)   Polarity of Parties   Summary Result of Assembly Segment of Parliamentary Elections 2024, 2019, 2014, 2009, 2004 and 1999   Summary Result of Assembly Elections 2021, 2016, 2011, 2006, 2001, 1996, 1991, 1987, 1982, 1977, 1972, 1971, 1969, 1967, 1962, 1957 and 1952	52-77
	<b>Polling Station Level Election Results</b>	
7	Name and Number of Polling Station 2024, 2021, 2019, 2016, 2014, 2011 and 2009   Polling Station-wise Electors, Voters & Voters Turnout 2024, 2021, 2019, 2016, 2014, 2011 and 2009   Polling Station wise Elections Results 2024, 2021, 2019, 2016, 2014, 2011 and 2009	78-190
	<b>Share of Assembly Constituency</b>	
8	Share of Assembly Constituency - (Vidhan Sabha) in State, District and Parliamentary Constituency - (Lok Sabha)	191
	<b>Socio-Economic Amenities (2011)</b>	
9	Access to Administrative Units   Agricultural, Manufacturing and Industrial Commodities   Demographic Indicators   Education   Health & Manpower   Drinking Water Supply   Sanitation   Entertainment and Recreations Infrastructure   Power   Food Allocation Distribution and Marketing of Agriculture Commodities Infrastructure   Transport and Road Infrastructure   Communication   Banking and Financial Services   Land Use   Irrigation Source	193-206
10	<b>Abbreviation &amp; Sources</b>	207-208
11	<b>Disclaimer</b>	209

Location & Political Map



## Administrative Setup

### List of Village Panchayat & Intermediate Panchayat (Block) Name - 2011

Village Name	Village Panchayat Name	Intermediate Panchayat Name
Agaibani	Aguiboni	Jhargram
Ahira	Kultikri	Sankrail
Alkushia	Chandri	Jhargram
Ambi	Beliabera	Gopiballavpur - II
Amda Pal	Kharbandhi	Gopiballavpur - II
Amdai	Chubka	Jhargram
Amjhatia	Kultikri	Sankrail
Amla Banri	Ragrah	Sankrail
Amlachati	Shalboni	Jhargram
Amratora	Sardiha	Jhargram
Anandapur	Dhanghori	Sankrail
Andhari	Ragrah	Sankrail
Andhari	Andhari	Sankrail
Andhari	Rohini	Sankrail
Andhari Sol	Nedabahara	Jhargram
Andharia	Tapshia	Gopiballavpur - II
Angar Gerya	Petbindhi	Gopiballavpur - II
Angarnali	Pathra	Sankrail
Arsabandi	Kultikri	Sankrail
Asanbani	Tapshia	Gopiballavpur - II
Asanbani	Kultikri	Sankrail
Ashanbani	Aguiboni	Jhargram
Ashui	Beliabera	Gopiballavpur - II
Astha Shuli	Nedabahara	Jhargram
Asti	Chandri	Jhargram
Asti	Andhari	Sankrail
Atadiha	Khudmorai	Sankrail
Auli Gerya	Nedabahara	Jhargram
Auspal	Chandri	Jhargram

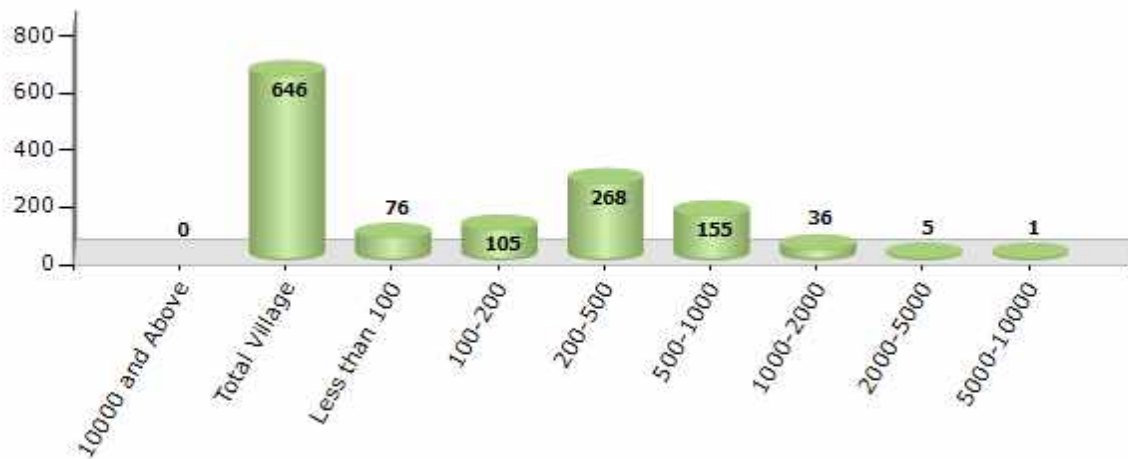
Contd....

Demographics

Number of Villages by Population Size - 2011

10000 and Above	Total Village	Less than 100	100-200	200-500	500-1000	1000-2000	2000-5000	5000-10000
0	646	76	105	268	155	36	5	1

Number of Villages by Population Size - 2011

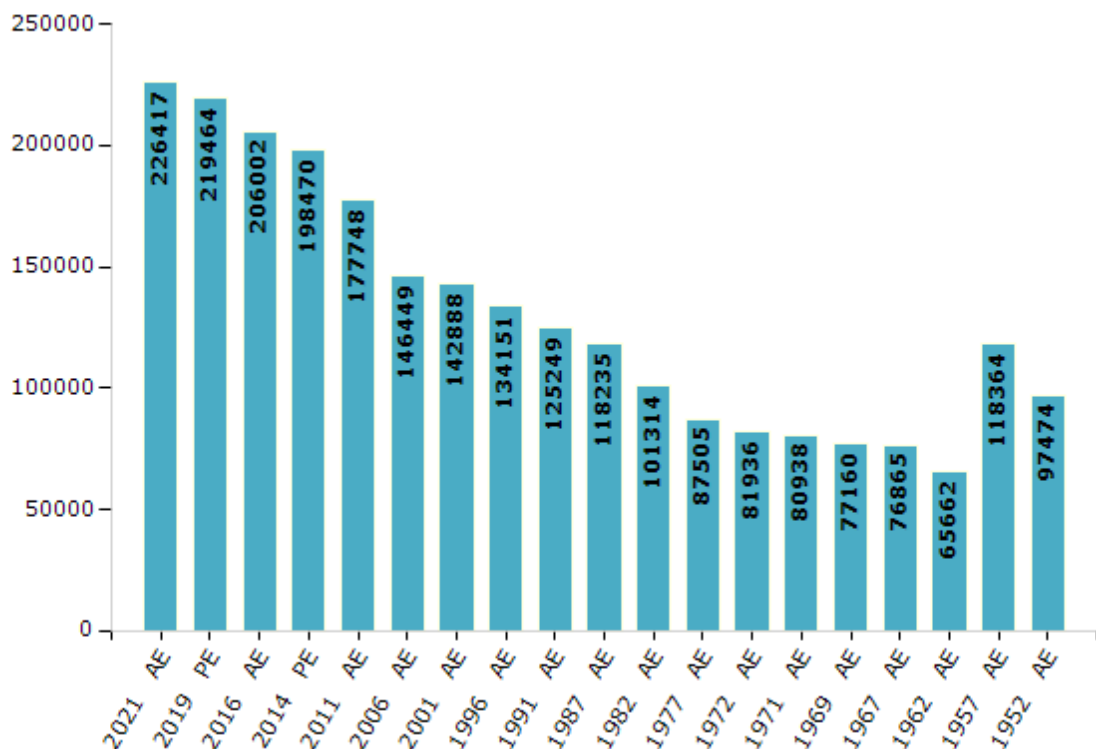


## Electoral Features

### Electors by Male & Female

Year	Male	Female	Others	Total	Year	Male	Female	Others	Total
2021 AE	114023	112394	0	226417	1991 AE	64471	60778	-	125249
2019 PE	110692	108772	0	219464	1987 AE	59882	58353	-	118235
2016 AE	104288	101714	0	206002	1982 AE	51044	50270	-	101314
2014 PE	100964	97506	0	198470	1977 AE	44013	43492	-	87505
2011 AE	90738	87010	0	177748	1972 AE	44594	37342	-	81936
2009 PE	-	-	-	-	1971 AE	44526	36412	-	80938
2006 AE	73561	72888	-	146449	1969 AE	39837	37323	-	77160
2004 PE	-	-	-	-	1967 AE	-	-	-	76865
2001 AE	71346	71542	-	142888	1962 AE	-	-	-	65662
1999 PE	-	-	-	-	1957 AE	-	-	-	118364
1996 AE	67432	66719	-	134151	1952 AE	-	-	-	97474

Number of Electors



Note : AE : Assembly Election, PE : Assembly Segment of Parliamentary Election

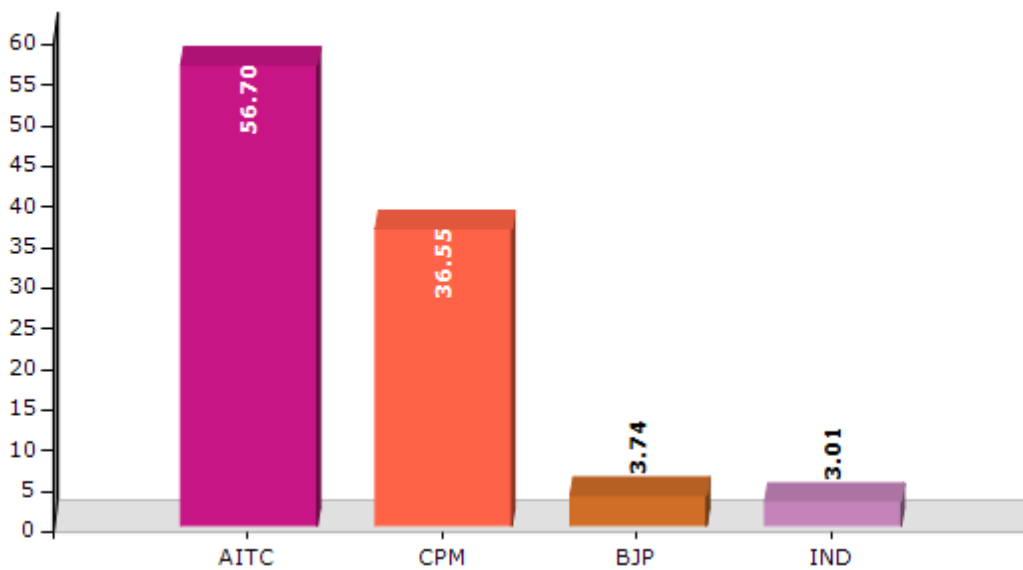


## Historical Summary Election Results

### Summary Result of Assembly Election - 2011

Candidate Name	Party	Votes	Votes %
Chudamani Mahato	AITC	90070	56.7
Rabi Lal Maitra	CPM	58050	36.55
Sanjit Mahata	BJP	5935	3.74
Upangshu Mahato	IND	4789	3.01

Votes Percentage of Top Parties - 2011



## Polling Station Level Election Results

### Number and Name of Polling Stations (PS) (2016)

Number of Polling Stations	Name of Polling Stations	Number of Polling Stations	Name of Polling Stations
1	Brindabanpur Pry. School	22	Gohalura Msk
2	Kajla Pry. School	23	Jugdiha Primary School
3	Kalaboni Pry. School	24	Baharuna Primary School
4	Pasro Pry. School	25	Kanpur Talgram Primary School
5	Nedabahara P.B. School	26	Laupara Primary School (Room No. 1)
6	Ghritakham Pry. School	27	Laupara Primary School (Room No. 2)
7	Bijoy Kumar Vidyayatan	28	Mahuli Primary School
8	Jarulia Pry. School	29	Tentuldangra Primary School
9	Keudisole Primary School	30	Ambi Balia Nigamananda Primary School
10	Andharisole Pry. School	31	Nohatikri Primary School
11	Petbindi Jr. High School	32	Paikambi High School
12	Auspal Pry. School	33	Tapsia Vidhyasagar Sikshyatan High School
13	Alkusia Ssk	34	Tapsia Primary School
14	Chandri Pry. School	35	Andharia Primary School
15	Maraikuthi Pry. School	36	Kenduana Primary School
16	Chandri C.S. High School (S) (R-1)	37	Asui Primary School
17	Chandri C.S. High School (N)	38	Kujra Primary School
18	Bira Nayagram Jr. Basic School Room No. 1	39	Jhatiara Primary School
19	Bira Nayagram Jr. Basic School Room No. 2	40	Bandahi Primary School
20	Barkola Pry. School	41	Dangarsahi Primary School (Room-1)
21	Saradiha Primary School	42	Dangarsahi Primary School (Room-2)

Contd....

## Polling Station Level Election Results

### Polling Station-wise Votes Secured by Overall Top Five Parties in Gopiballavpur Assembly in Assembly Election (AE) under Jhargram Parliamentary Constituency in West Bengal (2016)

Number of Polling Station	Winner - Churamani Mahata (AITC)	Runner-up - Pulin Bihari Baske (CPM)	3rd - Susil Kumar Ghosh (BJP)	4th - Subodh Kumar Mandi (IND)	5th - Rajesh Mahata (AJSUP)	NOTA	Other	Total Votes Secured
36	475	49	122	12	9	19	4	690
37	368	89	113	4	0	12	3	589
38	324	202	64	8	5	17	4	624
39	261	209	18	2	1	5	2	498
40	540	227	46	7	3	16	6	845
41	219	202	18	10	2	2	10	463
42	316	306	24	4	8	22	3	683
43	492	61	52	3	5	14	1	628
44	371	144	61	13	4	29	4	626
45	285	120	54	8	10	34	3	514
46	431	137	41	6	2	32	9	658
47	477	55	28	1	3	15	4	583
48	525	84	69	2	2	13	3	698
49	323	35	26	0	1	4	1	390
50	295	274	34	7	5	17	0	632
51	218	24	66	1	1	9	2	321
52	482	244	137	19	13	26	5	926
53	649	52	96	13	4	43	8	865
54	323	108	60	13	10	31	15	560
55	368	285	110	9	6	20	10	808
56	245	249	45	7	6	7	3	562
57	206	135	29	9	1	7	2	389
58	146	29	160	4	4	11	3	357
59	396	194	47	2	3	19	4	665
60	546	215	61	6	3	26	4	861
61	287	68	43	1	2	12	1	414
62	255	121	13	5	3	18	3	418
63	272	66	43	0	1	12	3	397
64	529	72	212	7	7	39	14	880
65	296	402	137	13	6	30	13	897
66	400	227	153	15	10	34	6	845
67	235	310	88	8	4	21	5	671
68	229	221	57	10	4	11	4	536
69	239	279	15	6	3	9	2	553
70	227	71	42	3	3	11	0	357

Contd....

Polling Station Level Election Results

Winner, Runner-up and 3rd Party Position & Winning Margin According to Polling Stations in Gopiballavpur Assembly in Assembly Election (AE) under Jhargram Parliamentary Constituency in West Bengal (2016)

Polling Station Number	Winner Party	Winner Votes (%)	Runner-up Party	Runner-up Votes (%)	Winning Margin Votes (%)	Third Party	Third Party Votes (%)	Other Votes (%)
75	AITC	295 (59.84)	BJP	156 (31.64)	139 (28.2)	CPM	29 (5.88)	13 (2.64)
76	AITC	468 (64.37)	BJP	124 (17.06)	344 (47.31)	CPM	104 (14.31)	31 (4.26)
77	AITC	442 (54.23)	BJP	230 (28.22)	212 (26.01)	CPM	99 (12.15)	44 (5.4)
78	AITC	79 (70.54)	BJP	10 (8.93)	69 (61.61)	CPM	6 (5.36)	17 (15.18)
79	AITC	124 (80)	BJP	15 (9.68)	109 (70.32)	CPM	9 (5.81)	7 (4.52)
80	AITC	415 (45.55)	BJP	348 (38.2)	67 (7.35)	CPM	94 (10.32)	54 (5.93)
81	AITC	146 (59.84)	CPM	46 (18.85)	100 (40.99)	BJP	41 (16.8)	11 (4.51)
82	AITC	346 (61.46)	CPM	114 (20.25)	232 (41.21)	BJP	85 (15.1)	18 (3.2)
83	AITC	324 (56.25)	CPM	141 (24.48)	183 (31.77)	BJP	94 (16.32)	17 (2.95)
84	AITC	205 (54.81)	CPM	82 (21.93)	123 (32.88)	BJP	65 (17.38)	22 (5.88)
85	AITC	504 (50.65)	CPM	256 (25.73)	248 (24.92)	BJP	166 (16.68)	69 (6.93)
86	AITC	371 (60.13)	BJP	135 (21.88)	236 (38.25)	CPM	79 (12.8)	32 (5.19)
87	AITC	317 (58.38)	CPM	130 (23.94)	187 (34.44)	BJP	74 (13.63)	22 (4.05)
88	AITC	367 (56.55)	CPM	156 (24.04)	211 (32.51)	BJP	89 (13.71)	37 (5.7)
89	AITC	329 (69.85)	CPM	81 (17.2)	248 (52.65)	BJP	44 (9.34)	17 (3.61)
90	AITC	300 (50.76)	BJP	145 (24.53)	155 (26.23)	CPM	117 (19.8)	29 (4.91)
91	AITC	488 (69.71)	CPM	97 (13.86)	391 (55.85)	BJP	93 (13.29)	22 (3.14)
92	AITC	294 (48.51)	CPM	253 (41.75)	41 (6.76)	BJP	41 (6.77)	18 (2.97)
93	AITC	445 (67.02)	BJP	142 (21.39)	303 (45.63)	CPM	54 (8.13)	23 (3.46)
94	AITC	222 (61.5)	BJP	75 (20.78)	147 (40.72)	CPM	46 (12.74)	18 (4.99)
95	AITC	316 (59.74)	CPM	133 (25.14)	183 (34.6)	BJP	58 (10.96)	22 (4.16)
96	AITC	310 (63.66)	CPM	85 (17.45)	225 (46.21)	BJP	74 (15.2)	18 (3.7)
97	AITC	405 (64.08)	CPM	116 (18.35)	289 (45.73)	BJP	76 (12.03)	35 (5.54)
98	AITC	232 (50.54)	CPM	147 (32.03)	85 (18.51)	BJP	51 (11.11)	29 (6.32)
99	AITC	502 (61.44)	BJP	148 (18.12)	354 (43.32)	CPM	88 (10.77)	79 (9.67)
100	AITC	526 (59.17)	BJP	257 (28.91)	269 (30.26)	CPM	76 (8.55)	30 (3.37)
101	AITC	427 (53.71)	BJP	242 (30.44)	185 (23.27)	CPM	89 (11.19)	37 (4.65)
102	AITC	319 (50.47)	BJP	253 (40.03)	66 (10.44)	CPM	37 (5.85)	23 (3.64)
103	AITC	316 (43.95)	BJP	207 (28.79)	109 (15.16)	CPM	163 (22.67)	33 (4.59)
104	AITC	265 (47.66)	CPM	151 (27.16)	114 (20.5)	BJP	111 (19.96)	29 (5.22)
105	AITC	447 (58.43)	CPM	211 (27.58)	236 (30.85)	BJP	68 (8.89)	39 (5.1)
106	AITC	224 (50.11)	CPM	114 (25.5)	110 (24.61)	BJP	93 (20.81)	16 (3.58)
107	AITC	288 (61.54)	CPM	121 (25.85)	167 (35.69)	BJP	41 (8.76)	18 (3.85)
108	AITC	373 (57.65)	CPM	224 (34.62)	149 (23.03)	BJP	32 (4.95)	18 (2.78)
109	AITC	362 (58.86)	CPM	139 (22.6)	223 (36.26)	BJP	70 (11.38)	44 (7.15)
110	AITC	348 (49.08)	BJP	223 (31.45)	125 (17.63)	CPM	97 (13.68)	41 (5.78)
111	AITC	225 (54.09)	BJP	109 (26.2)	116 (27.89)	CPM	52 (12.5)	30 (7.21)

Contd....

## Socio-Economic Amenities - Rural

### Access to Education Facilities

Particulars	Number of Villages (% of Population)				
	Available	Not Available	If Not Available (Distance of Nearest Facility)		
			A	B	C
Govt. Primary School	434 (84)	212 (16)	0 (0)	0 (0)	0 (0)
Private Primary School	19 (6)	627 (94)	0 (0)	0 (0)	0 (0)
Govt. Middle School	75 (24)	571 (76)	447 (57)	78 (11)	2 (0)
Private Middle School	9 (4)	637 (96)	2 (1)	1 (0)	1 (0)
Govt. Secondary School	40 (15)	606 (85)	437 (60)	134 (19)	4 (1)
Private Secondary School	4 (3)	642 (97)	4 (2)	1 (0)	1 (0)
Govt. Senior Secondary School	17 (8)	629 (92)	332 (48)	245 (36)	20 (3)
Private Senior Secondary School	2 (0)	644 (100)	3 (1)	1 (0)	0 (0)
Govt. Arts and Science Degree College	1 (0)	645 (100)	44 (6)	158 (25)	403 (61)
Private Arts and Science Degree College	0 (0)	646 (100)	0 (0)	0 (0)	1 (0)
Govt. Engineering College	1 (0)	645 (100)	0 (0)	10 (1)	574 (89)
Private Engineering College	0 (0)	646 (100)	0 (0)	0 (0)	12 (1)
Govt. Medicine College	1 (0)	645 (100)	1 (0)	3 (1)	590 (90)
Private Medicine College	1 (0)	645 (100)	0 (0)	0 (0)	3 (0)
Govt. Management Institute	0 (0)	646 (100)	0 (0)	2 (0)	365 (55)
Private Management Institute	1 (0)	645 (100)	0 (0)	0 (0)	210 (30)
Govt. Polytechnic	2 (0)	644 (100)	1 (0)	4 (0)	596 (93)
Private Polytechnic	0 (0)	646 (100)	0 (0)	0 (0)	9 (1)
Govt. Vocational Training School/ITI	3 (1)	643 (99)	28 (6)	32 (4)	525 (80)
Private Vocational Training School/ITI	0 (0)	646 (100)	4 (1)	2 (1)	7 (1)
Govt. Non Formal Training Centre	0 (0)	646 (100)	4 (1)	11 (1)	314 (46)
Private Non Formal Training Centre	0 (0)	646 (100)	0 (0)	0 (0)	124 (19)
Govt. School For Disabled	2 (0)	644 (100)	1 (0)	5 (1)	321 (48)
Private School For Disabled	0 (0)	646 (100)	1 (0)	2 (0)	172 (24)
Government Others	6 (1)	640 (99)	0 (0)	0 (0)	0 (0)
Private Others	0 (0)	646 (100)	0 (0)	0 (0)	0 (0)

Note : Distance A : Less than 5 km; B : Between 5-10 km; C : 10+ km.; Source : Data Analysis is based on 2011 Census.

## DISCLAIMER

The Terms of Use and Disclaimer of Datanet India Private Limited (hereinafter referred to as "Datanet") for use of this analysis report of **Gopiballavpur Assembly Constituency (Gopiballavpur Vidhan Sabha)** :-

1. **Assembly Factbook™** is a Registered Trade Mark owned by Datanet.
2. All the maps are sketched and graphical representation only and have not been drawn to the scale and also not to represent the actual geographical area or boundary of the unit.
3. The data for the aforesaid analysis is based on authentic sources and has been culled from the various publications of Census, CSO and NSSO for district and block level data, various central and state government departments, Central & State Elections Commissions and the concerned Returning Officers' releases, Electoral Rolls, Election results and allied publications, internal assessment, surveys, estimates and analysis. Therefore, certain adjustment of data at micro level may have been done to arrive closer to the macro data.
4. Data have been provided on an "As Is" and "As AVAILABLE" basis
5. The colours shown in the maps or diagram and charts of a particular party, alliance or AC are indicative and do not represent them.
6. This publication which includes maps, sheets, graphs and data would be the property under copyright of Datanet only. The user may use these for its internal study, analysis and research purposes. It's public display, re-selling or any commercial uses by the user are not allowed.
7. Datanet has taken due care and caution in compilation and processing of data and allied information, but does not guarantee the accuracy, adequacy or completeness of any information/analysis and will be not responsible for any errors or omissions or for the results obtained from the use of such information/analysis.
8. All the contents for the publication have been culled from various authentic sources and Datanet reasonably believes such sources to be reliable, but does not make any representations, express or implied as to the accuracy or fitness of use of such information. The information or contents of the information/analysis do not constitute advice and should not be relied upon in making (or refraining from making) any decision. Any reliance placed upon the information provided by Datanet is the sole responsibility and strictly at the user's risk.
9. In no event will Datanet be liable for any damages (including, without limitation, damages for loss of business projects, or loss of profits) arising in contract, tort or otherwise from the use of or inability to use any of its contents, or from any action taken (or refrained from being taken) as a result of using the analysis or any of its contents. Datanet its directors, owners, editors, officials, employees, distributor and agents or any associate will not be liable for any errors in the information contained or any consequences arising from the use of the contents of the provided information/analysis.
10. If any provision of these terms and conditions is held invalid or illegal or unenforceable for any reason by any court of competent jurisdiction, such provision shall be severed and the remainder of provisions of the terms and conditions shall continue in full force and effect as if the Term of Use had been executed with the invalid, illegal or unenforceable provision eliminated.
11. If there are any discrepancies in the information provided, please bring it to attention of Datanet for suitable rectification measures.

**Buy Online This Complete Book At**  
**Datanet India eBooks Store**

[www.indiastatpublications.com](http://www.indiastatpublications.com)

or go directly at

[http://www.indiastatpublications.com/  
Assembly\\_factbook/West\\_Bengal/Jhargram/ Gopiballavpur](http://www.indiastatpublications.com/Assembly_factbook/West_Bengal/Jhargram/Gopiballavpur)

 **india**stat**elections**

ISBN : 978-93-5293-655-7



9 789352 936557