



West Bengal

# Assembly Factbook™

Nayagram Assembly Constituency



Key Electoral Data of Nayagram  
Assembly Constituency (Vidhan Sabha)

West Bengal

# **Assembly Factbook™**

Nayagram Assembly Constituency



Nayagram Vidhan Sabha

**Editor & Director**

Dr. R.K. Thukral

**Research Editor**

Dr. Shafeeq Rahman

**Compiled, Researched and Published by  
Datanet India Pvt. Ltd.**

D-100, 1st Floor,

Okhla Industrial Area, Phase-I,  
New Delhi- 110020.

Ph.: 91-11- 43580781-84

Email : support@indiastatpublications.com

Website : www.indiastatelections.com

**Online Book Store :**

www.indiastatpublications.com

**Report No. :** AFB/WB-220-0125

**ISBN :** 978-93-5293-761-5

**First Edition :** January, 2018

**Eighth Updated Edition :** January, 2025

**Price :** Rs. 11500/-

US\$ 310

**© Datanet India Pvt. Ltd.**

All rights reserved. No part of this book may be reproduced, stored in a retrieval system or transmitted in any form or by any means, mechanical photocopying, photographing, scanning, recording or otherwise without the prior written permission of the publisher. Please refer to Disclaimer at page no. 192 for the use of this publication.

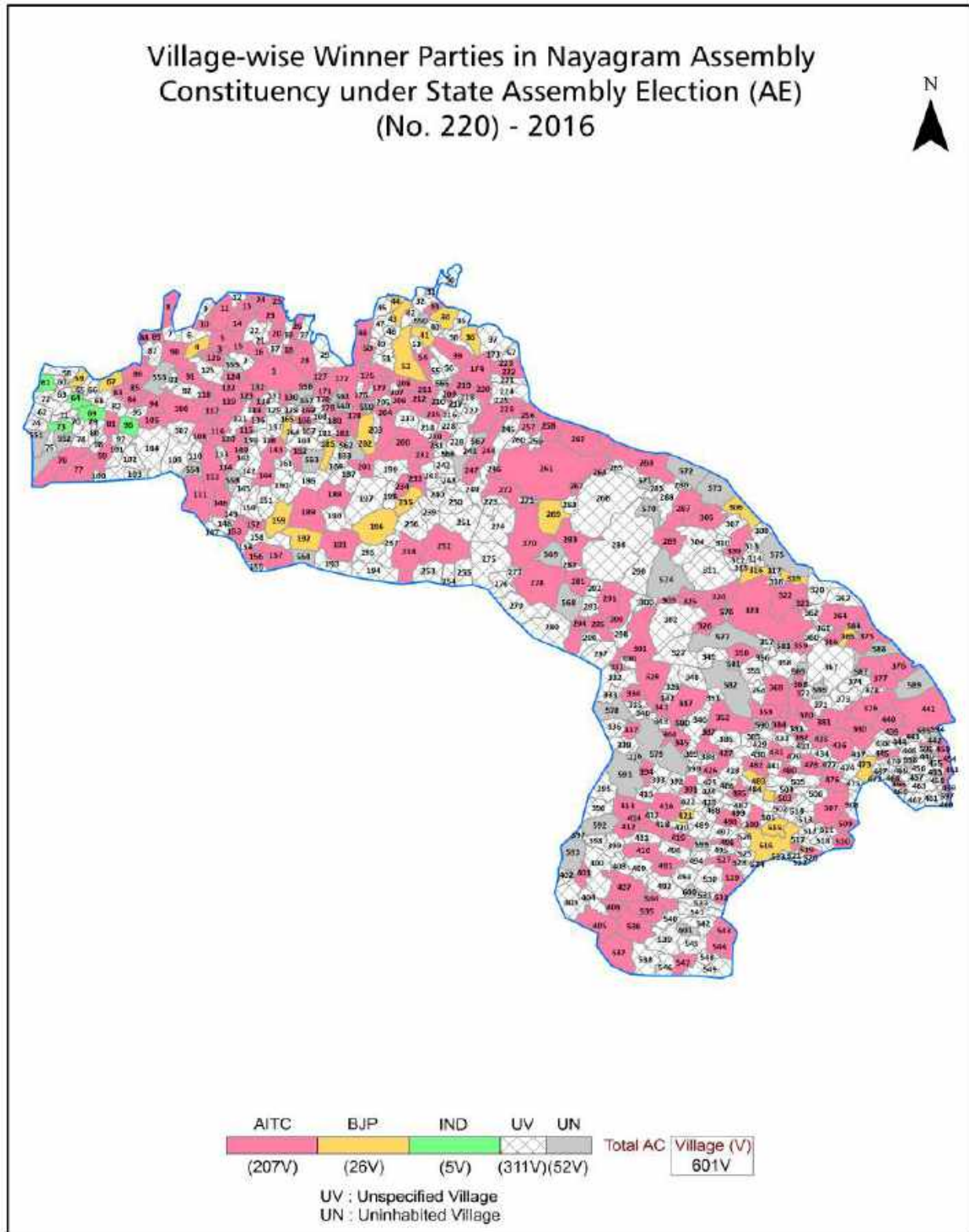
Printed in India

## Contents

No.	Particulars	Page No.
	<b>Introduction</b>	
1	Assembly Constituency - (Vidhan Sabha) at a Glance   Features of Assembly as per Delimitation Commission of India (2008)	1-2
	<b>Location and Political Maps</b>	
2	Location Map   Boundaries of Assembly Constituency - (Vidhan Sabha) in District   Boundaries of Assembly Constituency under Parliamentary Constituency - (Lok Sabha)   Village-wise Winner Parties- 2024, 2021, 2019, 2016, 2014, 2011 and 2009	3-10
	<b>Administrative Setup (2011)</b>	
3	District   Sub-district   Towns   Villages   Inhabited Villages   Uninhabited Villages   Village Panchayat   Intermediate Panchayat	11-37
	<b>Demographics (2011)</b>	
4	Population   Households   Rural/Urban Population   Villages by Population Size   Sex Ratio (Total & 0-6 Years)   Religious Population   Social Population   Literacy Rate	38-39
	<b>Electoral Features</b>	
5	Important Dates of Last Elections Held   Electors by Gender   Service Electors   Voters   Voters Turnout   Polling Stations & Average Number of Electors per Polling Station   Electors by Age Group   Present Elected Representatives	40-45
	<b>Historical Summary Election Results</b>	
6	Vote Share of Major Parties   Winning Margin (Number & Percentage)   Polarity of Parties   Summary Result of Assembly Segment of Parliamentary Elections 2024, 2019, 2014, 2009, 2004 and 1999   Summary Result of Assembly Elections 2021, 2016, 2011, 2006, 2001, 1996, 1991, 1987, 1982, 1977, 1972, 1971, 1969, 1967 and 1962	46-69
	<b>Polling Station Level Election Results</b>	
7	Name and Number of Polling Station 2024, 2021, 2019, 2016, 2014, 2011 and 2009   Polling Station-wise Electors, Voters & Voters Turnout 2024, 2021, 2019, 2016, 2014, 2011 and 2009   Polling Station wise Elections Results 2024, 2021, 2019, 2016, 2014, 2011 and 2009	70-173
	<b>Share of Assembly Constituency</b>	
8	Share of Assembly Constituency - (Vidhan Sabha) in State, District and Parliamentary Constituency - (Lok Sabha)	174
	<b>Socio-Economic Amenities (2011)</b>	
9	Access to Administrative Units   Agricultural, Manufacturing and Industrial Commodities   Demographic Indicators   Education   Health & Manpower   Drinking Water Supply   Sanitation   Entertainment and Recreations Infrastructure   Power   Food Allocation Distribution and Marketing of Agriculture Commodities Infrastructure   Transport and Road Infrastructure   Communication   Banking and Financial Services   Land Use   Irrigation Source	176-189
10	<b>Abbreviation &amp; Sources</b>	190-191
11	<b>Disclaimer</b>	192



## Location & Political Map



## Administrative Setup

### List of Village Panchayat & Intermediate Panchayat (Block) Name - 2011

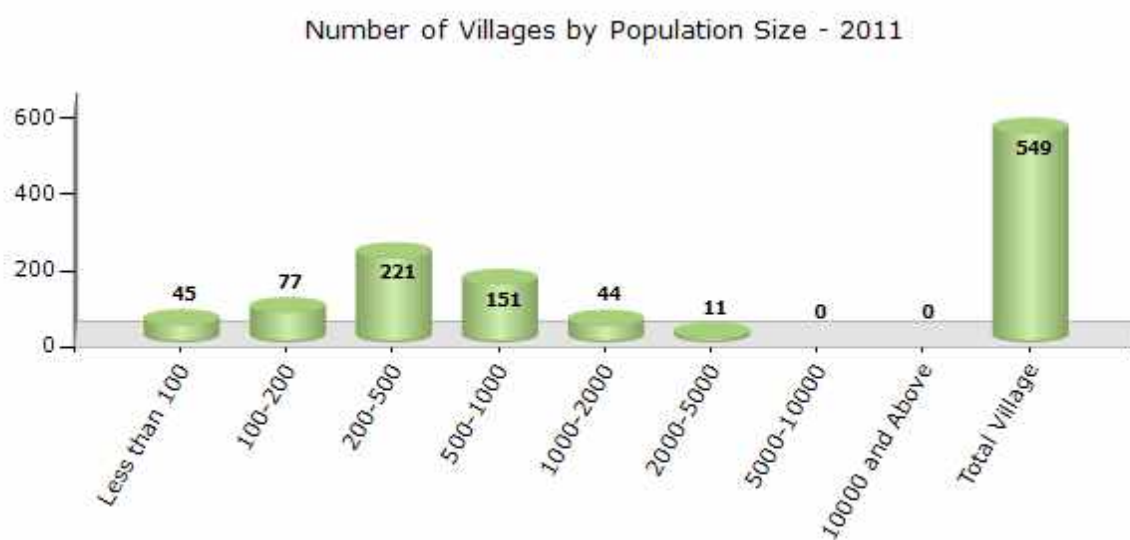
Village Name	Village Panchayat Name	Intermediate Panchayat Name
Agarbani	Kuliana	Gopiballavpur - II
Akhubera	Satma	Gopiballavpur - I
Akna	Kuliana	Gopiballavpur - II
Alampur Pirasimul	Alampur	Gopiballavpur - I
Amarda	Amarda	Gopiballavpur - I
Ambi Sol	Kharikamathani	Nayagram
Amdiha	Chandrekha	Nayagram
Amjam	Kharikamathani	Nayagram
Amjuri	Saria	Gopiballavpur - I
Amla Dangri	Baligeria	Nayagram
Amla Kora	Baranegui	Nayagram
Amsolgundur Ghura	Kuliana	Gopiballavpur - II
Andhari Sol	Baligeria	Nayagram
Andharkuli	Saria	Gopiballavpur - I
Anragerya	Jamirapal	Nayagram
Ara Dangri	Chorchita	Gopiballavpur - II
Arra	Ara	Nayagram
Asadtalia	Chorchita	Gopiballavpur - II
Asaneswar (Asan Bani)	Shashrha	Gopiballavpur - I
Askola	Nota	Gopiballavpur - II
Astia	Baranegui	Nayagram
Asui	Saria	Gopiballavpur - I
Asur Hata	Berajal	Nayagram
Asurara	Amarda	Gopiballavpur - I
Atal Diha	Chandabilla	Nayagram
Atangi	Amarda	Gopiballavpur - I
Athel Pur	Barakhakri	Nayagram
Atma Jhia	Jamirapal	Nayagram
Ausha Pal	Malam	Nayagram

Contd....

## Demographics

### Number of Villages by Population Size - 2011

Less than 100	100-200	200-500	500-1000	1000-2000	2000-5000	5000-10000	10000 and Above	Total Village
45	77	221	151	44	11	0	0	549



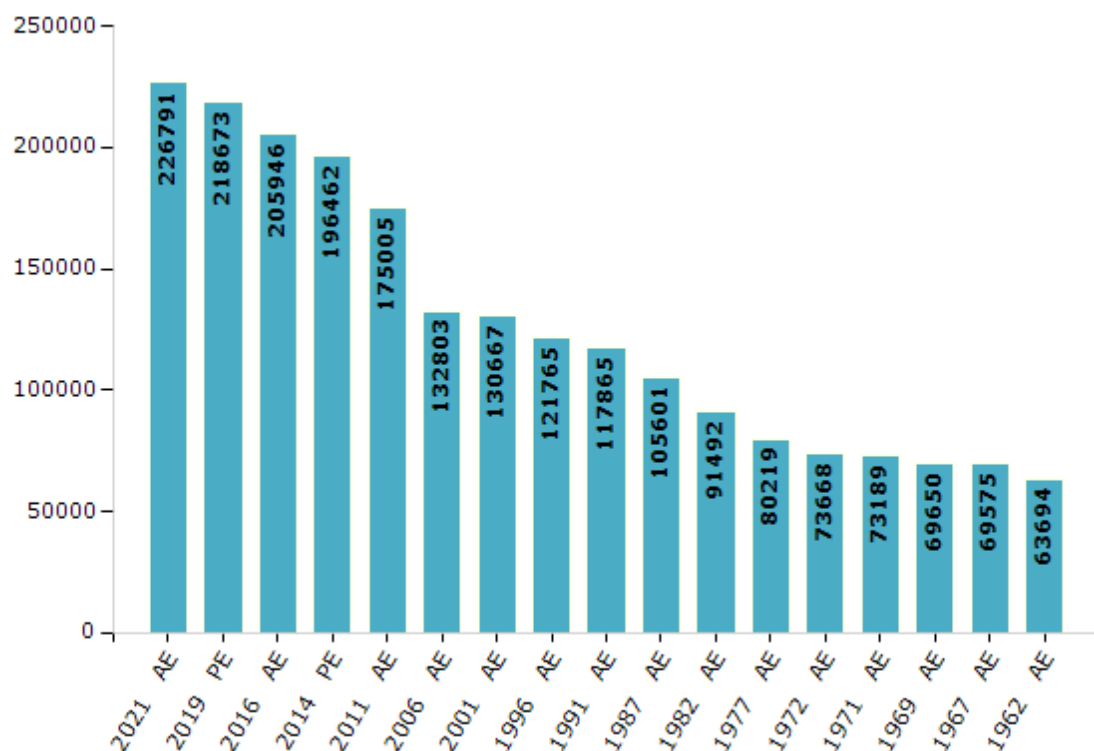
## Electoral Features

### Electors by Male & Female

Year	Male	Female	Others	Total
2021 AE	115316	111475	0	226791
2019 PE	111172	107501	0	218673
2016 AE	105152	100794	0	205946
2014 PE	100846	95616	0	196462
2011 AE	90294	84711	0	175005
2009 PE	-	-	-	-
2006 AE	67141	65662	-	132803
2004 PE	-	-	-	-
2001 AE	65309	65358	-	130667
1999 PE	-	-	-	-
1996 AE	61786	59979	-	121765

Year	Male	Female	Others	Total
1991 AE	64486	53379	-	117865
1987 AE	54030	51571	-	105601
1982 AE	46024	45468	-	91492
1977 AE	40562	39657	-	80219
1972 AE	40667	33001	-	73668
1971 AE	43362	29827	-	73189
1969 AE	35072	34578	-	69650
1967 AE	-	-	-	69575
1962 AE	-	-	-	63694
1957 AE	-	-	-	-
1952 AE	-	-	-	-

Number of Electors



**Note :** AE : Assembly Election, PE : Assembly Segment of Parliamentary Election

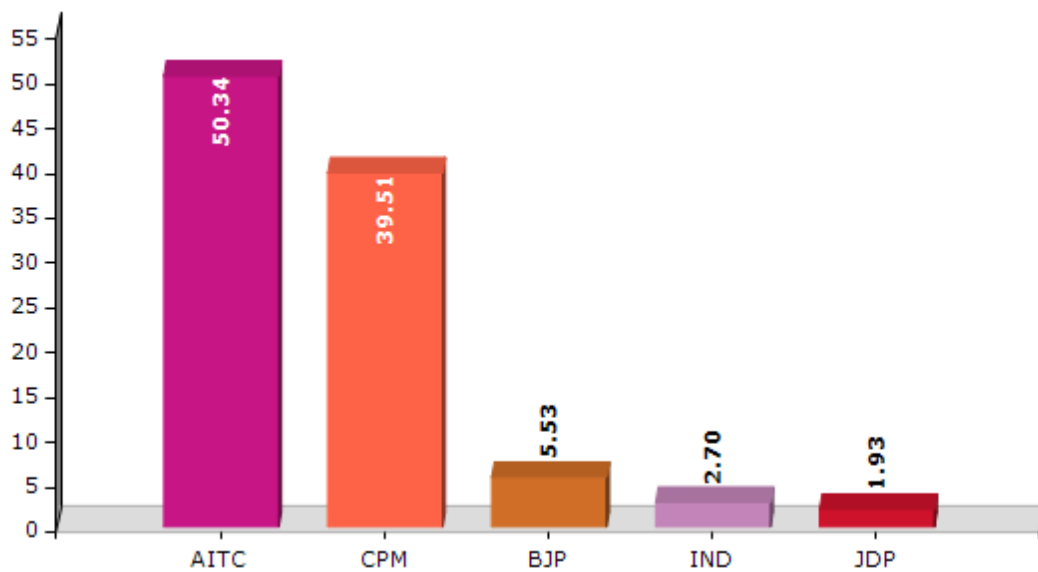


## Historical Summary Election Results

### Summary Result of Assembly Election - 2011

Candidate Name	Party	Votes	Votes %
Dulal Murmu	AITC	75656	50.34
Bhutnath Saren	CPM	59382	39.51
Chitta Ranjan Hembram	BJP	8304	5.53
Subodh Kumar Mandi	IND	4054	2.7
Madan Mohan Hansda	JDP	2894	1.93

Votes Percentage of Top Parties - 2011



## Polling Station Level Election Results

### Number and Name of Polling Stations (PS) (2016)

Number of Polling Stations	Name of Polling Stations	Number of Polling Stations	Name of Polling Stations
1	Noagan Pry. School	22	Paschim Sasara Pry School
2	Jharapara Pry. School	23	Sasara Pry School(E)
3	Panisole Pry. School	24	Baitalpara Pry School
4	Kartia Pry. School	25	Hatimara Pry. School
5	Jalbenti Pry. School	26	Ghorapincha Pry.School
6	Banshidharpur Pry. School	27	Tikayetpur Pry. School
7	Sangro Pry. School	28	Betkala Pry. School
8	Mundakata Pry. School	29	Talpada Pry. School
9	Moubhandar Pry. School	30	Asanbani Pry. School
10	Raibani Pry. School	31	Panchkahania Pry. School
11	Rambhagan Pry. School	32	Dengakaim Pry. Schhol
12	Bansia Pry. School	33	Ukta Pry. School
13	Dakshinsole Pry. School	34	Hoomtia Pry. School
14	Amarda Pry. School	35	Hoomtia Pry. School
15	Athangi Pry. School	36	Karbania Pry School
16	Jamagara Pry. School	37	Nayagna Primary School
17	Bhathandia Pry. School	38	Gobindapur Hembaran Primary School
18	Belbaria Pry. School	39	Talgram Primary School
19	Madansole Netaji High School	40	Ekur Primary School
20	Manichberia Pry, School	41	Ghutia Primary School
21	Janaghati Pry. School	42	Gurma J K Vidyapith

Contd....

## Polling Station Level Election Results

### Polling Station-wise Votes Secured by Overall Top Five Parties in Nayagram Assembly in Assembly Election (AE) under Jhargram Parliamentary Constituency in West Bengal (2016)

Number of Polling Station	Winner - Dulal Murmu (AITC)	Runner-up - Bakul Murmu (BJP)	3rd - Manoj Kumar Tudu (INC)	4th - Naran Hembram (SUCI)	5th - Ramesh Chandra Sing (IND)	NOTA	Other	Total Votes Secured
36	263	178	43	5	2	3	1	495
37	182	231	91	7	7	18	5	541
38	327	227	16	0	3	19	1	593
39	262	80	13	3	2	8	1	369
40	522	150	99	8	12	28	4	823
41	205	146	10	1	1	7	1	371
42	421	237	12	4	2	12	4	692
43	301	178	36	5	6	22	6	554
44	188	185	4	5	8	18	7	415
45	210	117	12	6	25	13	3	386
46	296	218	23	7	16	11	6	577
47	499	383	22	6	19	21	8	958
48	392	249	70	8	7	20	6	752
49	366	130	15	2	1	10	6	530
50	206	122	12	5	4	23	7	379
51	246	230	15	5	6	6	3	511
52	253	200	10	2	14	16	5	500
53	330	221	16	6	11	21	7	612
54	319	152	23	8	9	16	4	531
55	520	242	76	17	23	34	9	921
56	473	183	86	8	12	36	9	807
57	333	250	99	10	26	33	12	763
58	276	203	6	1	3	12	2	503
59	296	173	8	2	1	12	3	495
60	428	318	31	4	6	16	7	810
61	367	327	16	10	9	22	7	758
62	179	126	20	0	0	16	5	346
63	482	204	112	19	8	30	11	866
64	203	98	8	0	2	6	1	318
65	425	149	29	7	4	18	4	636
66	437	191	30	3	5	22	3	691
67	343	134	22	5	3	19	6	532
68	352	173	65	5	5	14	1	615
69	166	98	123	0	5	4	3	399
70	380	314	32	7	8	32	8	781

Contd....

## Polling Station Level Election Results

**Winner, Runner-up and 3rd Party Position & Winning Margin According to Polling Stations in Nayagram Assembly in Assembly Election (AE) under Jhargram Parliamentary Constituency in West Bengal (2016)**

Polling Station Number	Winner Party	Winner Votes (%)	Runner-up Party	Runner-up Votes (%)	Winning Margin Votes (%)	Third Party	Third Party Votes (%)	Other Votes (%)
75	BJP	184 (51.25)	AITC	150 (41.78)	34 (9.47)	INC	10 (2.79)	15 (4.18)
76	AITC	430 (58.9)	BJP	253 (34.66)	177 (24.24)	INC	13 (1.78)	34 (4.66)
77	BJP	195 (48.51)	AITC	170 (42.29)	25 (6.22)	INC	18 (4.48)	19 (4.73)
78	AITC	414 (56.02)	BJP	282 (38.16)	132 (17.86)	INC	15 (2.03)	28 (3.79)
79	AITC	214 (47.77)	BJP	187 (41.74)	27 (6.03)	INC	32 (7.14)	15 (3.35)
80	AITC	376 (77.37)	BJP	87 (17.9)	289 (59.47)	INC	10 (2.06)	13 (2.67)
81	BJP	201 (48.2)	INC	116 (27.82)	85 (20.38)	AITC	83 (19.9)	17 (4.08)
82	AITC	441 (52.63)	BJP	349 (41.65)	92 (10.98)	IND (RH)	14 (1.67)	34 (4.06)
83	AITC	523 (64.33)	BJP	230 (28.29)	293 (36.04)	INC	33 (4.06)	27 (3.32)
84	AITC	433 (49.37)	BJP	397 (45.27)	36 (4.1)	INC	16 (1.82)	31 (3.53)
85	BJP	292 (57.14)	AITC	182 (35.62)	110 (21.52)	INC	17 (3.33)	20 (3.91)
86	BJP	392 (59.04)	AITC	235 (35.39)	157 (23.65)	IND (RH)	8 (1.2)	29 (4.37)
87	AITC	375 (68.31)	BJP	158 (28.78)	217 (39.53)	INC	5 (0.91)	11 (2)
88	BJP	255 (57.82)	AITC	136 (30.84)	119 (26.98)	INC	28 (6.35)	22 (4.99)
89	AITC	183 (46.1)	BJP	180 (45.34)	3 (0.76)	INC	15 (3.78)	19 (4.79)
90	AITC	456 (69.3)	BJP	162 (24.62)	294 (44.68)	SUCI	16 (2.43)	24 (3.65)
91	AITC	325 (57.62)	BJP	153 (27.13)	172 (30.49)	INC	43 (7.62)	43 (7.62)
92	AITC	436 (56.4)	BJP	289 (37.39)	147 (19.01)	INC	15 (1.94)	33 (4.27)
93	AITC	482 (62.68)	BJP	258 (33.55)	224 (29.13)	INC	6 (0.78)	23 (2.99)
94	AITC	163 (50.94)	BJP	144 (45)	19 (5.94)	INC	10 (3.13)	3 (0.94)
95	AITC	393 (54.43)	INC	173 (23.96)	220 (30.47)	BJP	120 (16.62)	36 (4.99)
96	AITC	333 (56.44)	INC	125 (21.19)	208 (35.25)	BJP	106 (17.97)	26 (4.41)
97	BJP	207 (35.88)	AITC	194 (33.62)	13 (2.26)	INC	134 (23.22)	42 (7.28)
98	AITC	211 (39.96)	BJP	204 (38.64)	7 (1.32)	INC	77 (14.58)	36 (6.82)
99	AITC	319 (47.83)	BJP	290 (43.48)	29 (4.35)	INC	10 (1.5)	48 (7.2)
100	AITC	279 (65.8)	BJP	110 (25.94)	169 (39.86)	INC	13 (3.07)	22 (5.19)
101	AITC	187 (60.52)	BJP	97 (31.39)	90 (29.13)	SUCI	3 (0.97)	22 (7.12)
102	AITC	541 (58.05)	BJP	298 (31.97)	243 (26.08)	INC	35 (3.76)	58 (6.22)
103	AITC	543 (58.96)	BJP	298 (32.36)	245 (26.6)	INC	35 (3.8)	45 (4.89)
104	AITC	428 (74.83)	BJP	97 (16.96)	331 (57.87)	INC	26 (4.55)	21 (3.67)
105	AITC	439 (71.73)	BJP	126 (20.59)	313 (51.14)	INC	25 (4.08)	22 (3.59)
106	AITC	419 (61.44)	BJP	199 (29.18)	220 (32.26)	INC	36 (5.28)	28 (4.11)
107	AITC	378 (58.7)	BJP	193 (29.97)	185 (28.73)	INC	55 (8.54)	18 (2.8)
108	AITC	425 (59.44)	BJP	213 (29.79)	212 (29.65)	INC	26 (3.64)	51 (7.13)
109	AITC	456 (53.15)	BJP	348 (40.56)	108 (12.59)	INC	10 (1.17)	44 (5.13)
110	AITC	276 (52.98)	BJP	221 (42.42)	55 (10.56)	INC	11 (2.11)	13 (2.5)
111	AITC	356 (54.77)	BJP	228 (35.08)	128 (19.69)	INC	27 (4.15)	39 (6)

Contd....

## Socio-Economic Amenities - Rural

### Access to Education Facilities

Particulars	Number of Villages (% of Population)				
	Available	Not Available	If Not Available (Distance of Nearest Facility)		
			A	B	C
Govt. Primary School	396 (86)	153 (14)	0 (0)	0 (0)	0 (0)
Private Primary School	5 (2)	544 (98)	0 (0)	0 (0)	0 (0)
Govt. Middle School	74 (25)	475 (75)	240 (38)	78 (11)	7 (1)
Private Middle School	5 (1)	544 (99)	2 (0)	0 (0)	0 (0)
Govt. Secondary School	42 (15)	507 (85)	280 (53)	144 (21)	11 (2)
Private Secondary School	2 (0)	547 (100)	1 (0)	0 (0)	0 (0)
Govt. Senior Secondary School	14 (6)	535 (94)	158 (33)	221 (36)	99 (16)
Private Senior Secondary School	1 (0)	548 (100)	1 (0)	0 (0)	0 (0)
Govt. Arts and Science Degree College	5 (2)	544 (98)	16 (5)	78 (17)	387 (66)
Private Arts and Science Degree College	0 (0)	549 (100)	0 (0)	0 (0)	4 (1)
Govt. Engineering College	1 (0)	548 (100)	2 (0)	3 (1)	422 (77)
Private Engineering College	0 (0)	549 (100)	1 (0)	0 (0)	36 (8)
Govt. Medicine College	0 (0)	549 (100)	1 (0)	2 (0)	451 (84)
Private Medicine College	0 (0)	549 (100)	0 (0)	0 (0)	9 (3)
Govt. Management Institute	0 (0)	549 (100)	0 (0)	0 (0)	334 (56)
Private Management Institute	0 (0)	549 (100)	1 (1)	0 (0)	75 (17)
Govt. Polytechnic	3 (0)	546 (100)	1 (0)	2 (0)	462 (87)
Private Polytechnic	0 (0)	549 (100)	0 (0)	1 (0)	11 (2)
Govt. Vocational Training School/ITI	5 (1)	544 (99)	36 (9)	37 (8)	349 (64)
Private Vocational Training School/ITI	3 (0)	546 (100)	17 (2)	17 (3)	13 (2)
Govt. Non Formal Training Centre	14 (4)	535 (96)	19 (4)	7 (1)	196 (41)
Private Non Formal Training Centre	0 (0)	549 (100)	2 (0)	1 (0)	64 (9)
Govt. School For Disabled	16 (4)	533 (96)	9 (1)	0 (0)	228 (40)
Private School For Disabled	2 (0)	547 (100)	0 (0)	2 (0)	35 (7)
Government Others	53 (9)	496 (91)	0 (0)	0 (0)	0 (0)
Private Others	2 (0)	547 (100)	0 (0)	0 (0)	0 (0)

Note : Distance A : Less than 5 km; B : Between 5-10 km; C : 10+ km.; Source : Data Analysis is based on 2011 Census.

## DISCLAIMER

The Terms of Use and Disclaimer of Datanet India Private Limited (hereinafter referred to as "Datanet") for use of this analysis report of **Nayagram Assembly Constituency (Nayagram Vidhan Sabha)** :-

1. **Assembly Factbook™** is a Registered Trade Mark owned by Datanet.
2. All the maps are sketched and graphical representation only and have not been drawn to the scale and also not to represent the actual geographical area or boundary of the unit.
3. The data for the aforesaid analysis is based on authentic sources and has been culled from the various publications of Census, CSO and NSSO for district and block level data, various central and state government departments, Central & State Elections Commissions and the concerned Returning Officers' releases, Electoral Rolls, Election results and allied publications, internal assessment, surveys, estimates and analysis. Therefore, certain adjustment of data at micro level may have been done to arrive closer to the macro data.
4. Data have been provided on an "As Is" and "As AVAILABLE" basis
5. The colours shown in the maps or diagram and charts of a particular party, alliance or AC are indicative and do not represent them.
6. This publication which includes maps, sheets, graphs and data would be the property under copyright of Datanet only. The user may use these for its internal study, analysis and research purposes. It's public display, re-selling or any commercial uses by the user are not allowed.
7. Datanet has taken due care and caution in compilation and processing of data and allied information, but does not guarantee the accuracy, adequacy or completeness of any information/analysis and will be not responsible for any errors or omissions or for the results obtained from the use of such information/analysis.
8. All the contents for the publication have been culled from various authentic sources and Datanet reasonably believes such sources to be reliable, but does not make any representations, express or implied as to the accuracy or fitness of use of such information. The information or contents of the information/analysis do not constitute advice and should not be relied upon in making (or refraining from making) any decision. Any reliance placed upon the information provided by Datanet is the sole responsibility and strictly at the user's risk.
9. In no event will Datanet be liable for any damages (including, without limitation, damages for loss of business projects, or loss of profits) arising in contract, tort or otherwise from the use of or inability to use any of its contents, or from any action taken (or refrained from being taken) as a result of using the analysis or any of its contents. Datanet its directors, owners, editors, officials, employees, distributor and agents or any associate will not be liable for any errors in the information contained or any consequences arising from the use of the contents of the provided information/analysis.
10. If any provision of these terms and conditions is held invalid or illegal or unenforceable for any reason by any court of competent jurisdiction, such provision shall be severed and the remainder of provisions of the terms and conditions shall continue in full force and effect as if the Term of Use had been executed with the invalid, illegal or unenforceable provision eliminated.
11. If there are any discrepancies in the information provided, please bring it to attention of Datanet for suitable rectification measures.



**Buy Online This Complete Book At**  
**Datanet India eBooks Store**

[www.indiastatpublications.com](http://www.indiastatpublications.com)

or go directly at

[http://www.indiastatpublications.com/  
Assembly\\_factbook/West\\_Bengal/Jhargram/ Nayagram](http://www.indiastatpublications.com/Assembly_factbook/West_Bengal/Jhargram/Nayagram)



**i** indiatat**elections**

