



West Bengal

Assembly Factbook™

Salboni Assembly Constituency



Key Electoral Data of Salboni
Assembly Constituency (Vidhan Sabha)

West Bengal

Assembly Factbook™

Salboni Assembly Constituency



Salboni Vidhan Sabha

Editor & Director

Dr. R.K. Thukral

Research Editor

Dr. Shafeeq Rahman

Compiled, Researched and Published by Datanet India Pvt. Ltd.

D-100, 1st Floor,

Okhla Industrial Area, Phase-I,
New Delhi- 110020.

Ph.: 91-11- 43580781-84

Email : support@indiastatpublications.com

Website : www.indiastatelections.com

Online Book Store :

www.indiastatpublications.com

Report No. : AFB/WB-234-0125

ISBN : 978-93-5293-803-2

First Edition : January, 2018

Eighth Updated Edition : January, 2025

Price : Rs. 11500/-

US\$ 310

© Datanet India Pvt. Ltd.

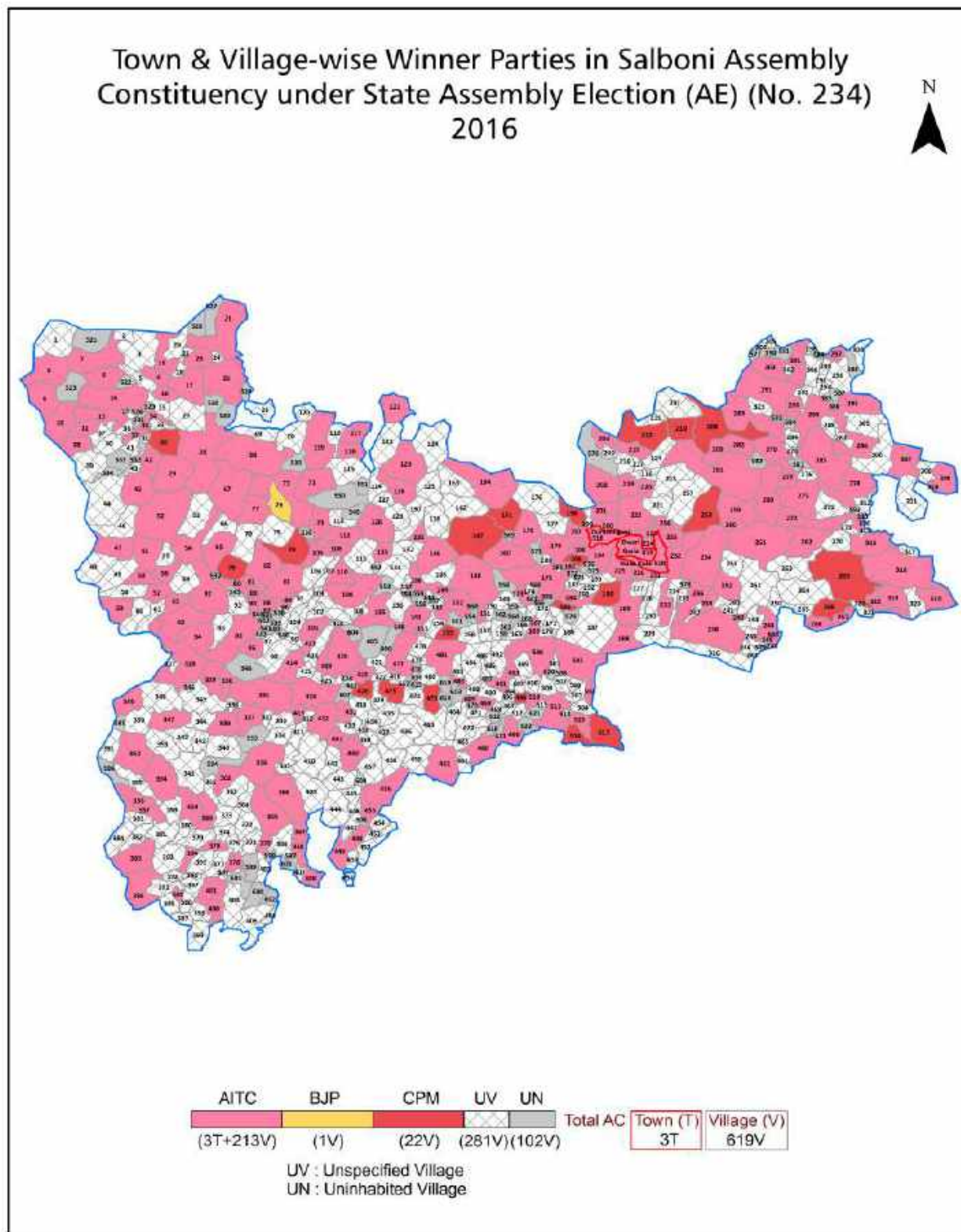
All rights reserved. No part of this book may be reproduced, stored in a retrieval system or transmitted in any form or by any means, mechanical photocopying, photographing, scanning, recording or otherwise without the prior written permission of the publisher. Please refer to Disclaimer at page no. 206 for the use of this publication.

Printed in India

Contents

No.	Particulars	Page No.
	Introduction	
1	Assembly Constituency - (Vidhan Sabha) at a Glance Features of Assembly as per Delimitation Commission of India (2008)	1-2
	Location and Political Maps	
2	Location Map Boundaries of Assembly Constituency - (Vidhan Sabha) in District Boundaries of Assembly Constituency under Parliamentary Constituency - (Lok Sabha) Town & Village-wise Winner Parties- 2024, 2021, 2019, 2016, 2014, 2011 and 2009	3-10
	Administrative Setup (2011)	
3	District Sub-district Towns Villages Inhabited Villages Uninhabited Villages Village Panchayat Intermediate Panchayat	11-37
	Demographics (2011)	
4	Population Households Rural/Urban Population Towns and Villages by Population Size Sex Ratio (Total & 0-6 Years) Religious Population Social Population Literacy Rate	38-39
	Electoral Features	
5	Important Dates of Last Elections Held Electors by Gender Service Electors Voters Voters Turnout Polling Stations & Average Number of Electors per Polling Station Electors by Age Group Present Elected Representatives	40-45
	Historical Summary Election Results	
6	Vote Share of Major Parties Winning Margin (Number & Percentage) Polarity of Parties Summary Result of Assembly Segment of Parliamentary Elections 2024, 2019, 2014, 2009, 2004 and 1999 Summary Result of Assembly Elections 2021, 2016, 2011, 2006, 2001, 1996, 1991, 1987, 1982, 1977, 1972, 1971, 1969, 1967, 1962 and 1952	46-70
	Polling Station Level Election Results	
7	Name and Number of Polling Station 2024, 2021, 2019, 2016, 2014, 2011 and 2009 Polling Station-wise Electors, Voters & Voters Turnout 2024, 2021, 2019, 2016, 2014, 2011 and 2009 Polling Station wise Elections Results 2024, 2021, 2019, 2016, 2014, 2011 and 2009	71-187
	Share of Assembly Constituency	
8	Share of Assembly Constituency - (Vidhan Sabha) in State, District and Parliamentary Constituency - (Lok Sabha)	188
	Socio-Economic Amenities (2011)	
9	Access to Administrative Units Agricultural, Manufacturing and Industrial Commodities Demographic Indicators Education Health & Manpower Drinking Water Supply Sanitation Entertainment and Recreations Infrastructure Power Food Allocation Distribution and Marketing of Agriculture Commodities Infrastructure Transport and Road Infrastructure Communication Banking and Financial Services Land Use Irrigation Source	190-203
10	Abbreviation & Sources	204-205
11	Disclaimer	206

Location & Political Map



Administrative Setup

List of Village Panchayat & Intermediate Panchayat (Block) Name - 2011

Village Name	Village Panchayat Name	Intermediate Panchayat Name
Abhaya	Lalgeria	Salboni
Adalia	Jeerapara	Garbeta - II
Agari	Nayabasat	Garbeta - III
Aguidiha	Amsole	Garbeta - III
Alam Pur	Uriasai	Garbeta - III
Alkusha	Amsole	Garbeta - III
Amchura	Shalboni	Salboni
Amdaula	Karsa	Garbeta - III
Amdiha	Makli	Garbeta - II
Amjor	Makli	Garbeta - II
Amjor	Gohaldanga	Garbeta - II
Amjor	Bhimpur	Salboni
Amkandla	Nalbona	Garbeta - III
Amlabati	Debgram	Salboni
Amlachati	Patharpara	Garbeta - II
Amsol	Nayabasat	Garbeta - III
Ananda Nagar	Nayabasat	Garbeta - III
Ananda Nagar	Bishnupur	Salboni
Andhar Nayan	Amsole	Garbeta - III
Andharia	Pingbani	Garbeta - II
Andharia	Satbankura	Garbeta - III
Andharmara	Bhimpur	Salboni
Anusol	Goaltor	Garbeta - II
Arabari	Satbankura	Garbeta - III
Arjun Sol	Lalgeria	Salboni
Ashnabani	Lalgeria	Salboni
Aulara	Shalboni	Salboni
Ausabandhi	Raskunda	Garbeta - III
Aushbere	Shalboni	Salboni

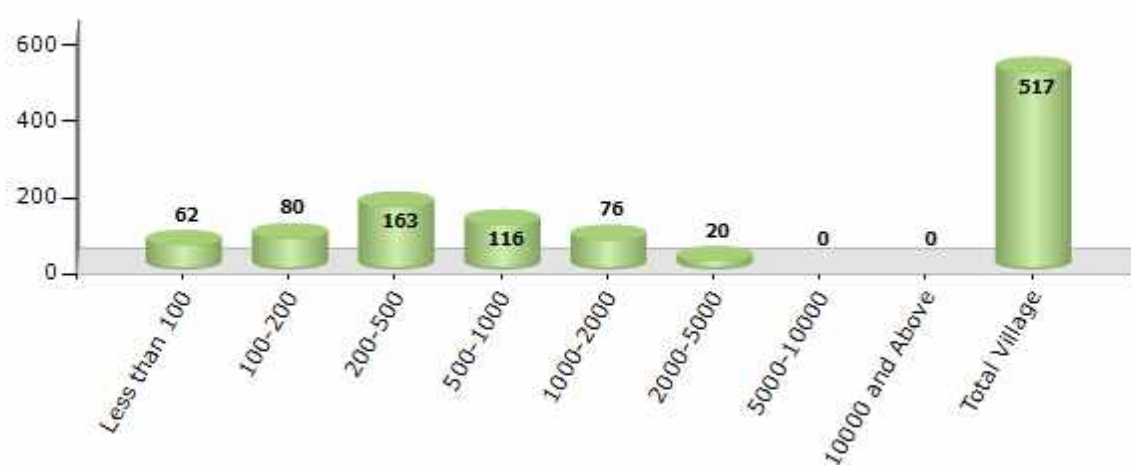
Contd....

Demographics

Number of Villages by Population Size - 2011

Less than 100	100-200	200-500	500-1000	1000-2000	2000-5000	5000-10000	10000 and Above	Total Village
62	80	163	116	76	20	0	0	517

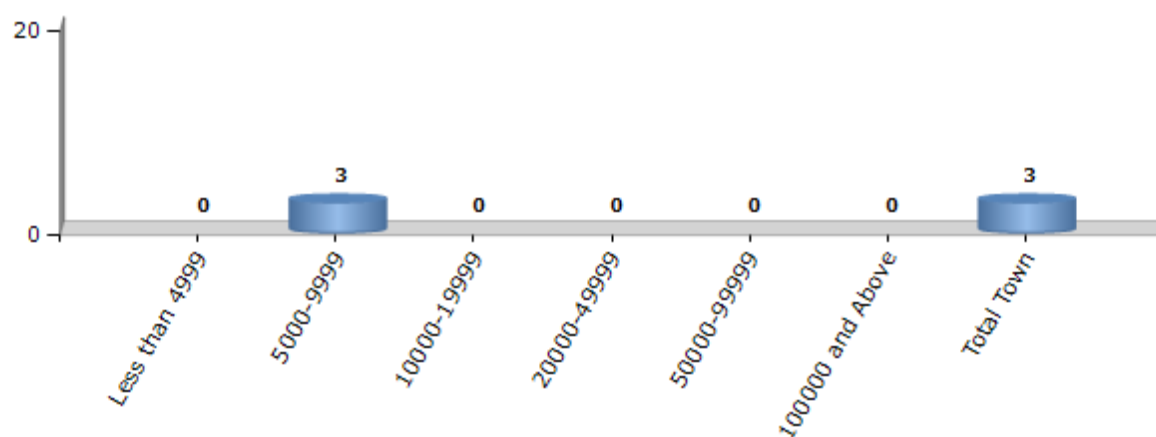
Number of Villages by Population Size - 2011



Number of Towns by Population Size - 2011

Less than 4999	5000-9999	10000-19999	20000-49999	50000-99999	100000 and Above	Total Town
0	3	0	0	0	0	3

Number of Towns by Population Size - 2011



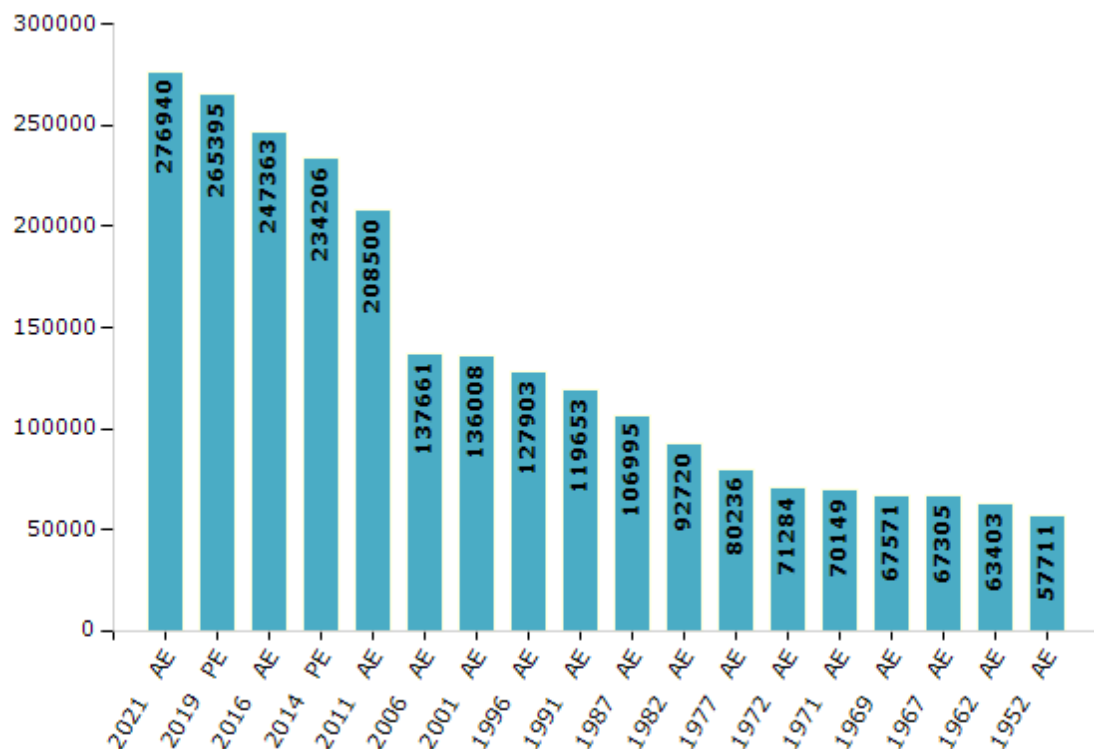
Electoral Features

Electors by Male & Female

Year	Male	Female	Others	Total
2021 AE	139634	137305	1	276940
2019 PE	134484	130910	1	265395
2016 AE	126044	121319	0	247363
2014 PE	120270	113936	0	234206
2011 AE	107764	100736	0	208500
2009 PE	-	-	-	-
2006 AE	70087	67574	-	137661
2004 PE	-	-	-	-
2001 AE	68553	67455	-	136008
1999 PE	-	-	-	-
1996 AE	64221	63682	-	127903

Year	Male	Female	Others	Total
1991 AE	61164	58489	-	119653
1987 AE	55542	51453	-	106995
1982 AE	48240	44480	-	92720
1977 AE	48173	32063	-	80236
1972 AE	38481	32803	-	71284
1971 AE	37881	32268	-	70149
1969 AE	36767	30804	-	67571
1967 AE	-	-	-	67305
1962 AE	-	-	-	63403
1957 AE	-	-	-	-
1952 AE	-	-	-	57711

Number of Electors



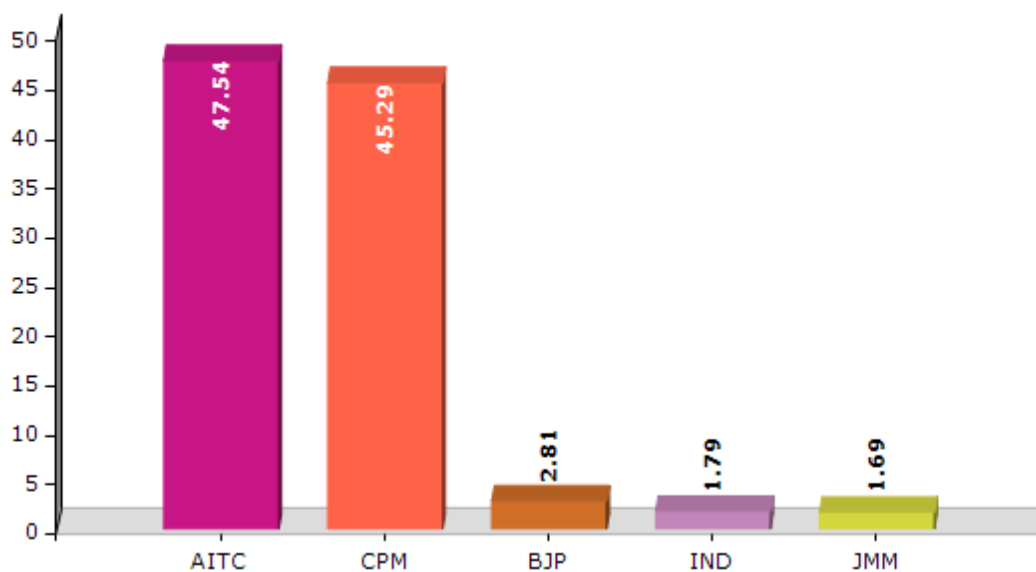
Note : AE : Assembly Election, PE : Assembly Segment of Parliamentary Election

Historical Summary Election Results

Summary Result of Assembly Election - 2011

Candidate Name	Party	Votes	Votes %
Srikanta Mahata	AITC	92082	47.54
Abhiram Mahata	CPM	87727	45.29
Dhiman Kumar Kolay	BJP	5439	2.81
Tarun Manna	IND	3473	1.79
Darku Murmu	JMM	3272	1.69
Sunil Tudu	JDP	1692	0.87

Votes Percentage of Top Parties - 2011



Polling Station Level Election Results

Number and Name of Polling Stations (PS) (2016)

Number of Polling Stations	Name of Polling Stations	Number of Polling Stations	Name of Polling Stations
1	Kadambandi Pry. School At Kadambandi	22	Ruparghagra Pry. School
2	Keshia Pry. School	23	Sundargeria Pry. School (West)
3	Bhalukbasa Pry. School	24	Sundargeria Pry. School (East)
4	Sasabedia Pry. School (South)	25	Parakanali Pry. School
5	Sashabedia Uttar Primary School At Sasabedia	26	Hatia Spl. Cadre Pry. School
6	Karanji Makli Pry. School At Makli	27	Singla Pry. School At Singla
7	Rengtia Chenchuria Pry. School At Chenchuria	28	Singla Msk At Singla
8	Kadma Pry. School At Kadma	29	Bulanpur Pry. School
9	Harimara Pry. School	30	Salboni Pry. School
10	Peruabad Pry. School (North) At Peruabad	31	Nischintapur Pry. School
11	Kalaboti Pry. School (South) At Peruabad	32	Bara Patasole Pry. School At Patasole
12	Amjore Pry. School At Amjore	33	Sirishboni Pry. School At Sirisboni
13	Amjore Msk At Amjore	34	Bandrisole Pry. School
14	Hatimasan Pry. School	35	Kadosole Pry. School
15	Harimara Konarpur Ssc High School At Konarpur	36	Murakati Pry. School
16	Moyna Pry. School	37	Pingboni High School
17	Patharpara V.M. High School (East) At Shyamsundarpur	38	Pingboni Pry. School
18	Patharpara V.M. High School (W) At Shyamsundarpur	39	Kenkanali Pry. School
19	Bankati Pry. School	40	Bhedua Pry. School
20	Borobari Pry. School	41	Kushtora Pry. School
21	Bisarbandh Pry. School	42	Dudpatri Pry. School

Contd....

Polling Station Level Election Results

Polling Station-wise Votes Secured by Overall Top Five Parties in Salboni Assembly in Assembly Election (AE) under Jhargram Parliamentary Constituency in West Bengal (2016)

Number of Polling Station	Winner - Srikanta Mahata (AITC)	Runner-up - Shyam Sundar Pandey (CPM)	3rd - Dhiman Kolay (BJP)	4th - Goutam Kouri (SHS)	5th - Animesh Mahata (AJSUP)	NOTA	Other	Total Votes Secured
36	424	299	161	24	9	15	21	953
37	476	266	178	14	8	14	11	967
38	392	252	113	8	7	5	8	785
39	279	95	115	4	1	10	6	510
40	191	221	54	10	2	1	4	483
41	259	107	68	7	1	8	7	457
42	304	188	35	3	1	5	2	538
43	577	158	155	14	4	9	15	932
44	232	119	91	7	4	6	4	463
45	366	246	64	14	4	15	6	715
46	400	46	46	5	6	6	0	509
47	474	165	273	7	2	9	8	938
48	572	269	83	15	4	14	8	965
49	467	142	96	1	7	6	13	732
50	342	199	51	8	3	8	1	612
51	216	235	36	14	2	1	11	515
52	326	231	49	9	0	12	7	634
53	431	305	88	7	10	9	9	859
54	429	219	78	7	7	7	5	752
55	318	278	90	11	7	8	12	724
56	494	237	77	9	9	7	5	838
57	412	257	63	15	7	15	6	775
58	472	229	74	21	8	10	3	817
59	409	123	39	15	6	14	6	612
60	295	199	256	44	5	30	25	854
61	481	121	153	39	19	27	24	864
62	537	262	173	31	20	43	34	1100
63	410	119	167	9	3	16	15	739
64	526	199	139	30	9	9	11	923
65	123	155	166	12	5	8	4	473
66	277	193	86	9	4	2	11	582
67	286	302	53	16	7	7	8	679
68	301	301	68	4	1	2	4	681
69	434	318	45	11	4	4	6	822
70	267	223	41	8	2	0	4	545

Contd....

Polling Station Level Election Results

Winner, Runner-up and 3rd Party Position & Winning Margin According to Polling Stations in Salboni Assembly in Assembly Election (AE) under Jhargram Parliamentary Constituency in West Bengal (2016)

Polling Station Number	Winner Party	Winner Votes (%)	Runner-up Party	Runner-up Votes (%)	Winning Margin Votes (%)	Third Party	Third Party Votes (%)	Other Votes (%)
75	AITC	413 (61.37)	CPM	136 (20.21)	277 (41.16)	BJP	67 (9.96)	57 (8.47)
76	AITC	187 (49.6)	CPM	148 (39.26)	39 (10.34)	BJP	15 (3.98)	27 (7.16)
77	AITC	369 (58.85)	CPM	180 (28.71)	189 (30.14)	BJP	50 (7.97)	28 (4.47)
78	AITC	306 (47)	CPM	260 (39.94)	46 (7.06)	BJP	42 (6.45)	43 (6.61)
79	AITC	601 (53.8)	CPM	282 (25.25)	319 (28.55)	BJP	159 (14.23)	75 (6.71)
80	AITC	389 (41.65)	CPM	368 (39.4)	21 (2.25)	BJP	146 (15.63)	31 (3.32)
81	AITC	308 (59)	CPM	131 (25.1)	177 (33.9)	BJP	72 (13.79)	11 (2.11)
82	AITC	398 (51.69)	CPM	240 (31.17)	158 (20.52)	BJP	89 (11.56)	43 (5.58)
83	AITC	379 (54.85)	CPM	191 (27.64)	188 (27.21)	BJP	99 (14.33)	22 (3.18)
84	CPM	273 (44.39)	AITC	251 (40.81)	22 (3.58)	BJP	56 (9.11)	35 (5.69)
85	AITC	405 (52.73)	CPM	187 (24.35)	218 (28.38)	BJP	146 (19.01)	30 (3.91)
86	AITC	494 (66.49)	CPM	222 (29.88)	272 (36.61)	SHS	10 (1.35)	17 (2.29)
87	AITC	474 (42.74)	CPM	471 (42.47)	3 (0.27)	BJP	136 (12.26)	28 (2.52)
88	AITC	296 (47.36)	CPM	212 (33.92)	84 (13.44)	BJP	96 (15.36)	21 (3.36)
89	AITC	226 (43.13)	CPM	193 (36.83)	33 (6.3)	BJP	79 (15.08)	26 (4.96)
90	AITC	471 (53.46)	CPM	198 (22.47)	273 (30.99)	BJP	181 (20.54)	31 (3.52)
91	CPM	212 (44.44)	AITC	165 (34.59)	47 (9.85)	BJP	66 (13.84)	34 (7.13)
92	CPM	352 (40.88)	AITC	327 (37.98)	25 (2.9)	BJP	131 (15.21)	51 (5.92)
93	AITC	390 (41.53)	CPM	293 (31.2)	97 (10.33)	BJP	183 (19.49)	73 (7.77)
94	AITC	296 (48.93)	CPM	245 (40.5)	51 (8.43)	BJP	44 (7.27)	20 (3.31)
95	AITC	293 (49.83)	BJP	146 (24.83)	147 (25)	CPM	109 (18.54)	40 (6.8)
96	AITC	362 (43.88)	CPM	206 (24.97)	156 (18.91)	BJP	198 (24)	59 (7.15)
97	AITC	284 (44.03)	CPM	190 (29.46)	94 (14.57)	BJP	151 (23.41)	20 (3.1)
98	CPM	323 (40.73)	AITC	311 (39.22)	12 (1.51)	BJP	98 (12.36)	61 (7.69)
99	AITC	431 (58.8)	CPM	162 (22.1)	269 (36.7)	BJP	112 (15.28)	28 (3.82)
100	AITC	412 (57.54)	CPM	178 (24.86)	234 (32.68)	BJP	92 (12.85)	34 (4.75)
101	AITC	297 (44.86)	CPM	281 (42.45)	16 (2.41)	BJP	43 (6.5)	41 (6.19)
102	AITC	292 (47.25)	CPM	216 (34.95)	76 (12.3)	BJP	78 (12.62)	32 (5.18)
103	AITC	295 (53.54)	CPM	182 (33.03)	113 (20.51)	BJP	56 (10.16)	18 (3.27)
104	CPM	321 (45.21)	AITC	311 (43.8)	10 (1.41)	BJP	42 (5.92)	36 (5.07)
105	AITC	321 (45.15)	CPM	307 (43.18)	14 (1.97)	BJP	55 (7.74)	28 (3.94)
106	CPM	344 (54.09)	AITC	216 (33.96)	128 (20.13)	BJP	51 (8.02)	25 (3.93)
107	AITC	397 (61.36)	BJP	156 (24.11)	241 (37.25)	CPM	64 (9.89)	30 (4.64)
108	AITC	264 (40.55)	CPM	193 (29.65)	71 (10.9)	BJP	137 (21.04)	57 (8.76)
109	AITC	263 (47.82)	CPM	209 (38)	54 (9.82)	BJP	52 (9.45)	26 (4.73)
110	AITC	392 (51.72)	CPM	274 (36.15)	118 (15.57)	BJP	69 (9.1)	23 (3.03)
111	CPM	458 (44.77)	AITC	432 (42.23)	26 (2.54)	BJP	90 (8.8)	43 (4.2)

Contd....

Socio-Economic Amenities - Rural

Access to Education Facilities

Particulars	Number of Villages (% of Population)				
	Available	Not Available	If Not Available (Distance of Nearest Facility)		
			A	B	C
Govt. Primary School	357 (87)	160 (13)	0 (0)	0 (0)	0 (0)
Private Primary School	26 (9)	491 (91)	0 (0)	0 (0)	0 (0)
Govt. Middle School	60 (24)	457 (76)	301 (50)	78 (13)	4 (0)
Private Middle School	5 (3)	512 (97)	2 (0)	1 (0)	1 (0)
Govt. Secondary School	44 (19)	473 (81)	276 (53)	115 (15)	14 (2)
Private Secondary School	3 (2)	514 (98)	0 (0)	1 (0)	1 (0)
Govt. Senior Secondary School	17 (10)	500 (90)	176 (36)	208 (32)	23 (6)
Private Senior Secondary School	1 (1)	516 (99)	0 (0)	1 (0)	1 (0)
Govt. Arts and Science Degree College	1 (1)	516 (99)	48 (12)	121 (27)	263 (41)
Private Arts and Science Degree College	0 (0)	517 (100)	0 (0)	1 (0)	2 (1)
Govt. Engineering College	0 (0)	517 (100)	0 (0)	1 (0)	173 (27)
Private Engineering College	0 (0)	517 (100)	0 (0)	18 (6)	216 (45)
Govt. Medicine College	0 (0)	517 (100)	2 (0)	2 (1)	399 (76)
Private Medicine College	1 (1)	516 (99)	2 (1)	1 (0)	3 (1)
Govt. Management Institute	0 (0)	517 (100)	0 (0)	3 (0)	225 (36)
Private Management Institute	0 (0)	517 (100)	0 (0)	1 (0)	165 (41)
Govt. Polytechnic	0 (0)	517 (100)	3 (0)	3 (0)	394 (77)
Private Polytechnic	0 (0)	517 (100)	0 (0)	1 (0)	9 (3)
Govt. Vocational Training School/ITI	7 (3)	510 (97)	65 (17)	57 (11)	269 (48)
Private Vocational Training School/ITI	0 (0)	517 (100)	1 (0)	4 (1)	13 (3)
Govt. Non Formal Training Centre	0 (0)	517 (100)	7 (1)	14 (3)	209 (40)
Private Non Formal Training Centre	1 (0)	516 (100)	1 (0)	10 (2)	57 (13)
Govt. School For Disabled	3 (0)	514 (100)	3 (0)	7 (1)	275 (57)
Private School For Disabled	1 (0)	516 (100)	0 (0)	1 (0)	52 (8)
Government Others	23 (3)	494 (97)	0 (0)	0 (0)	0 (0)
Private Others	1 (0)	516 (100)	0 (0)	0 (0)	0 (0)

Note : Distance A : Less than 5 km; B : Between 5-10 km; C : 10+ km.; Source : Data Analysis is based on 2011 Census.

DISCLAIMER

The Terms of Use and Disclaimer of Datanet India Private Limited (hereinafter referred to as "Datanet") for use of this analysis report of **Salboni Assembly Constituency (Salboni Vidhan Sabha)** :-

1. **Assembly Factbook™** is a Registered Trade Mark owned by Datanet.
2. All the maps are sketched and graphical representation only and have not been drawn to the scale and also not to represent the actual geographical area or boundary of the unit.
3. The data for the aforesaid analysis is based on authentic sources and has been culled from the various publications of Census, CSO and NSSO for district and block level data, various central and state government departments, Central & State Elections Commissions and the concerned Returning Officers' releases, Electoral Rolls, Election results and allied publications, internal assessment, surveys, estimates and analysis. Therefore, certain adjustment of data at micro level may have been done to arrive closer to the macro data.
4. Data have been provided on an "As Is" and "As AVAILABLE" basis
5. The colours shown in the maps or diagram and charts of a particular party, alliance or AC are indicative and do not represent them.
6. This publication which includes maps, sheets, graphs and data would be the property under copyright of Datanet only. The user may use these for its internal study, analysis and research purposes. It's public display, re-selling or any commercial uses by the user are not allowed.
7. Datanet has taken due care and caution in compilation and processing of data and allied information, but does not guarantee the accuracy, adequacy or completeness of any information/analysis and will be not responsible for any errors or omissions or for the results obtained from the use of such information/analysis.
8. All the contents for the publication have been culled from various authentic sources and Datanet reasonably believes such sources to be reliable, but does not make any representations, express or implied as to the accuracy or fitness of use of such information. The information or contents of the information/analysis do not constitute advice and should not be relied upon in making (or refraining from making) any decision. Any reliance placed upon the information provided by Datanet is the sole responsibility and strictly at the user's risk.
9. In no event will Datanet be liable for any damages (including, without limitation, damages for loss of business projects, or loss of profits) arising in contract, tort or otherwise from the use of or inability to use any of its contents, or from any action taken (or refrained from being taken) as a result of using the analysis or any of its contents. Datanet its directors, owners, editors, officials, employees, distributor and agents or any associate will not be liable for any errors in the information contained or any consequences arising from the use of the contents of the provided information/analysis.
10. If any provision of these terms and conditions is held invalid or illegal or unenforceable for any reason by any court of competent jurisdiction, such provision shall be severed and the remainder of provisions of the terms and conditions shall continue in full force and effect as if the Term of Use had been executed with the invalid, illegal or unenforceable provision eliminated.
11. If there are any discrepancies in the information provided, please bring it to attention of Datanet for suitable rectification measures.

Buy Online This Complete Book At
Datanet India eBooks Store

www.indiastatpublications.com

or go directly at

[http://www.indiastatpublications.com/
Assembly_factbook/West_Bengal/Jhargram/ Salboni](http://www.indiastatpublications.com/Assembly_factbook/West_Bengal/Jhargram/Salboni)

 **india**stat**elections**

ISBN : 978-93-5293-803-2

