



West Bengal

Assembly Factbook™

Bhagabanpur Assembly Constituency



Key Electoral Data of Bhagabanpur
Assembly Constituency (Vidhan Sabha)

West Bengal

Assembly Factbook™

Bhagabanpur Assembly Constituency



Bhagabanpur Vidhan Sabha

Editor & Director

Dr. R.K. Thukral

Research Editor

Dr. Shafeeq Rahman

Compiled, Researched and Published by Datanet India Pvt. Ltd.

D-100, 1st Floor,

Okhla Industrial Area, Phase-I,
New Delhi- 110020.

Ph.: 91-11- 43580781-84

Email : support@indiastatpublications.com

Website : www.indiastatelections.com

Online Book Store :

www.indiastatpublications.com

Report No. : AFB/WB-214-0125

ISBN : 978-93-5293-594-9

First Edition : January, 2018

Eighth Updated Edition : January, 2025

Price : Rs. 11500/-

US\$ 310

© Datanet India Pvt. Ltd.

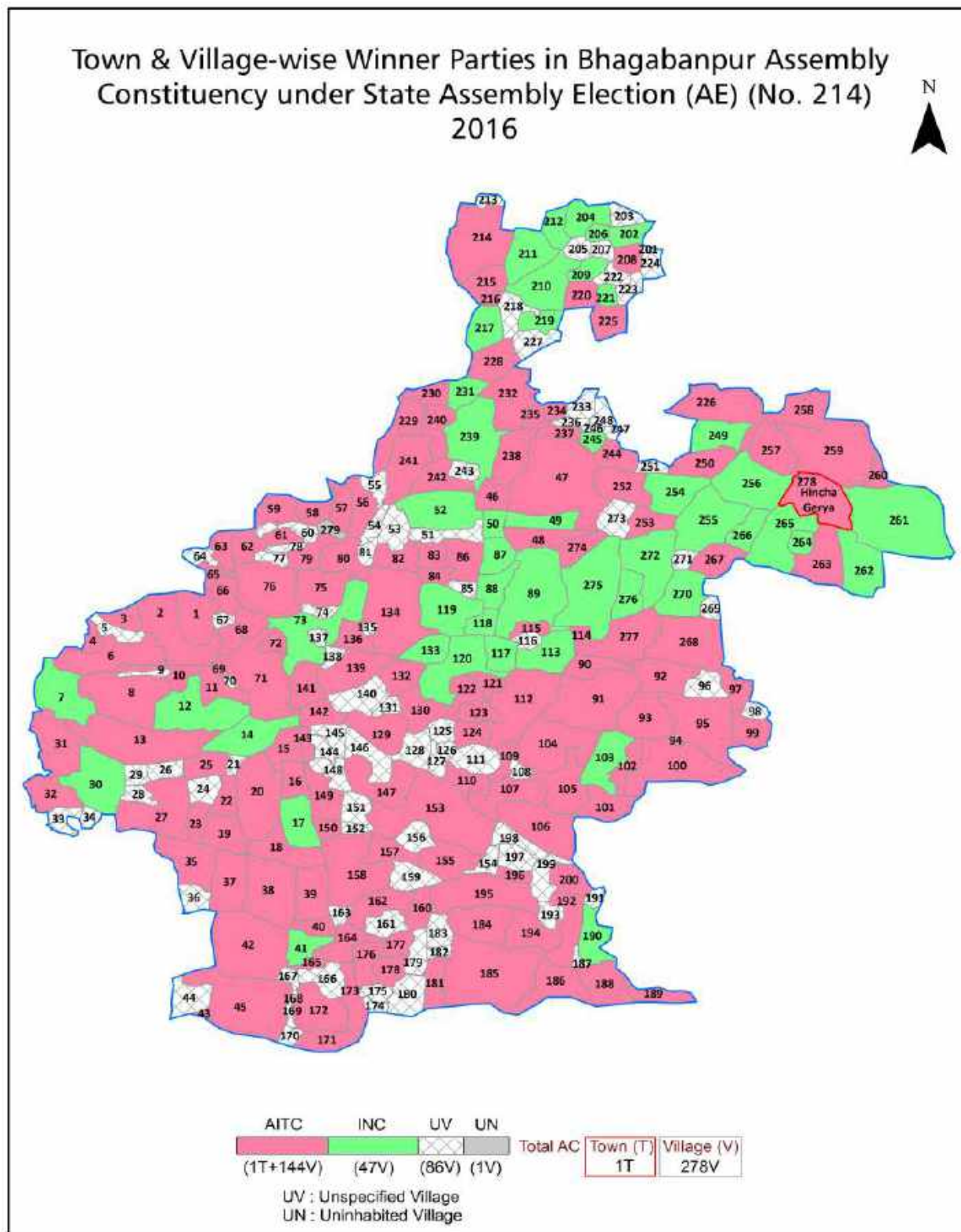
All rights reserved. No part of this book may be reproduced, stored in a retrieval system or transmitted in any form or by any means, mechanical photocopying, photographing, scanning, recording or otherwise without the prior written permission of the publisher. Please refer to Disclaimer at page no. 187 for the use of this publication.

Printed in India

Contents

No.	Particulars	Page No.
	Introduction	
1	Assembly Constituency - (Vidhan Sabha) at a Glance Features of Assembly as per Delimitation Commission of India (2008)	1-2
	Location and Political Maps	
2	Location Map Boundaries of Assembly Constituency - (Vidhan Sabha in District Boundaries of Assembly Constituency under Parliamentary Constituency - (Lok Sabha) Town & Village-wise Winner Parties- 2024, 2021, 2019, 2016, 2014, 2011 and 2009	3-10
	Administrative Setup (2011)	
3	District Sub-district Towns Villages Inhabited Villages Uninhabited Villages Village Panchayat Intermediate Panchayat	11-25
	Demographics (2011)	
4	Population Households Rural/Urban Population Towns and Villages by Population Size Sex Ratio (Total & 0-6 Years) Religious Population Social Population Literacy Rate	26-27
	Electoral Features	
5	Important Dates of Last Elections Held Electors by Gender Service Electors Voters Voters Turnout Polling Stations & Average Number of Electors per Polling Station Electors by Age Group Present Elected Representatives	28-33
	Historical Summary Election Results	
6	Vote Share of Major Parties Winning Margin (Number & Percentage Polarity of Parties Summary Result of Assembly Segment of Parliamentary Elections 2024, 2019, 2014, 2009, 2004 and 1999 Summary Result of Assembly Elections 2021, 2016, 2011, 2006, 2001, 1996, 1991, 1987, 1982, 1977, 1972, 1971, 1969, 1967, 1962, 1957 and 1952	34-59
	Polling Station Level Election Results	
7	Name and Number of Polling Station 2024, 2021, 2019, 2016, 2014, 2011 and 2009 Polling Station-wise Electors, Voters & Voters Turnout 2024, 2021, 2019, 2016, 2014, 2011 and 2009 Polling Station wise Elections Results 2024, 2021, 2019, 2016, 2014, 2011 and 2009	60-167
	Share of Assembly Constituency	
8	Share of Assembly Constituency - (Vidhan Sabha) in State, District and Parliamentary Constituency - (Lok Sabha)	168
	Socio-Economic Amenities (2011)	
9	Access to Administrative Units Agricultural, Manufacturing and Industrial Commodities Demographic Indicators Education Health & Manpower Drinking Water Supply Sanitation Entertainment and Recreations Infrastructure Power Food Allocation Distribution and Marketing of Agriculture Commodities Infrastructure Transport and Road Infrastructure Communication Banking and Financial Services Land Use Irrigation Source	170-184
10	Abbreviation & Sources	185-186
11	Disclaimer	187

Location & Political Map



Administrative Setup

List of Village Panchayat & Intermediate Panchayat (Block) Name - 2011

Village Name	Village Panchayat Name	Intermediate Panchayat Name
Abas Berya	Kajlagarh	Bhagawanpur - I
Agar Mulda	Baroj	Bhagawanpur - II
Alukaranbar	Itabaria	Bhagawanpur - II
Analberia	Arjunnagar	Bhagawanpur - II
Anantapur	Bhagwanpur	Bhagawanpur - I
Andulia	Simulia	Bhagawanpur - I
Angar Berya	Mugberia	Bhagawanpur - II
Argoal	Argoal	Potashpur - II
Arjjun Nagar	Arjunnagar	Bhagawanpur - II
Ashutia	Kotbarh	Bhagawanpur - I
Babia	Bhagwanpur	Bhagawanpur - I
Babuidanri	Argoal	Potashpur - II
Bachchhipur	Bhagwanpur	Bhagawanpur - I
Bagdiband	Itabaria	Bhagawanpur - II
Baghadanri	Jukhia	Bhagawanpur - II
Bahadurpur	Radhapur	Bhagawanpur - II
Baharampur	Arjunnagar	Bhagawanpur - II
Balaram Chak	Kotbarh	Bhagawanpur - I
Balgobindapur	Mathura	Potashpur - II
Baman Bar	South Khanda	Potashpur - II
Baman Chak	Kajlagarh	Bhagawanpur - I
Bamanbar	Itabaria	Bhagawanpur - II
Bamunia	Jukhia	Bhagawanpur - II
Banamalipur	Simulia	Bhagawanpur - I
Bar Basudebpur	Bhagwanpur	Bhagawanpur - I
Bar Bhagabanpur	Simulia	Bhagawanpur - I
Barai Bar	Kajlagarh	Bhagawanpur - I
Barbaria	Basudevberia	Bhagawanpur - II
Bargopal	Itabaria	Bhagawanpur - II

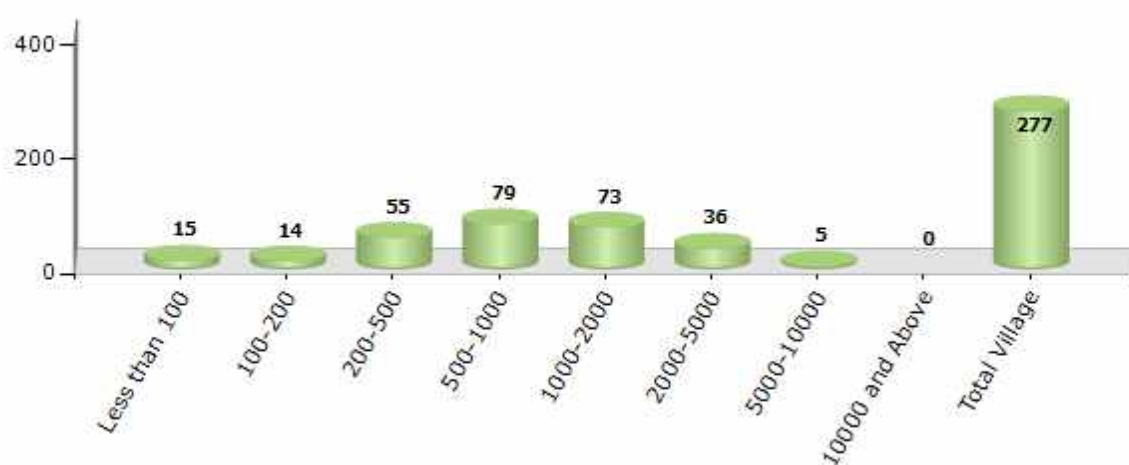
Contd....

Demographics

Number of Villages by Population Size - 2011

Less than 100	100-200	200-500	500-1000	1000-2000	2000-5000	5000-10000	10000 and Above	Total Village
15	14	55	79	73	36	5	0	277

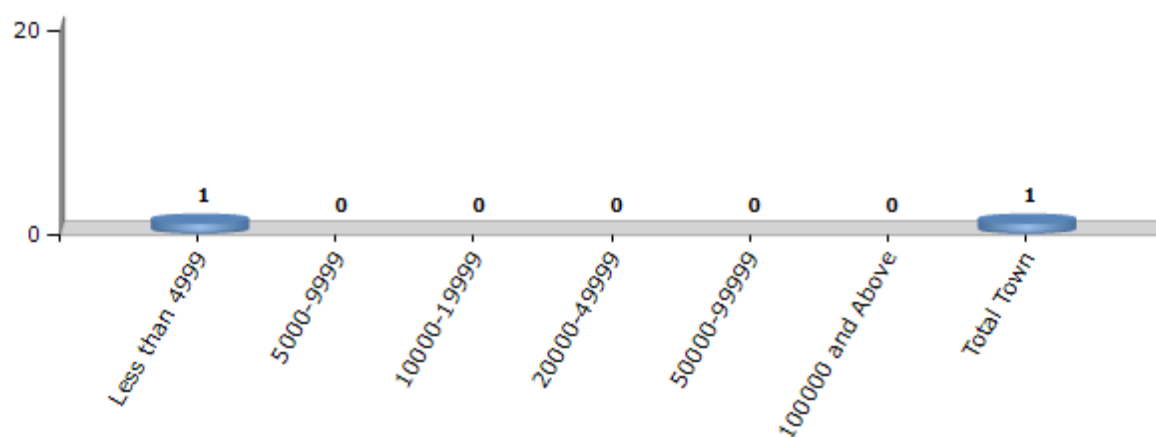
Number of Villages by Population Size - 2011



Number of Towns by Population Size - 2011

Less than 4999	5000-9999	10000-19999	20000-49999	50000-99999	100000 and Above	Total Town
1	0	0	0	0	0	1

Number of Towns by Population Size - 2011



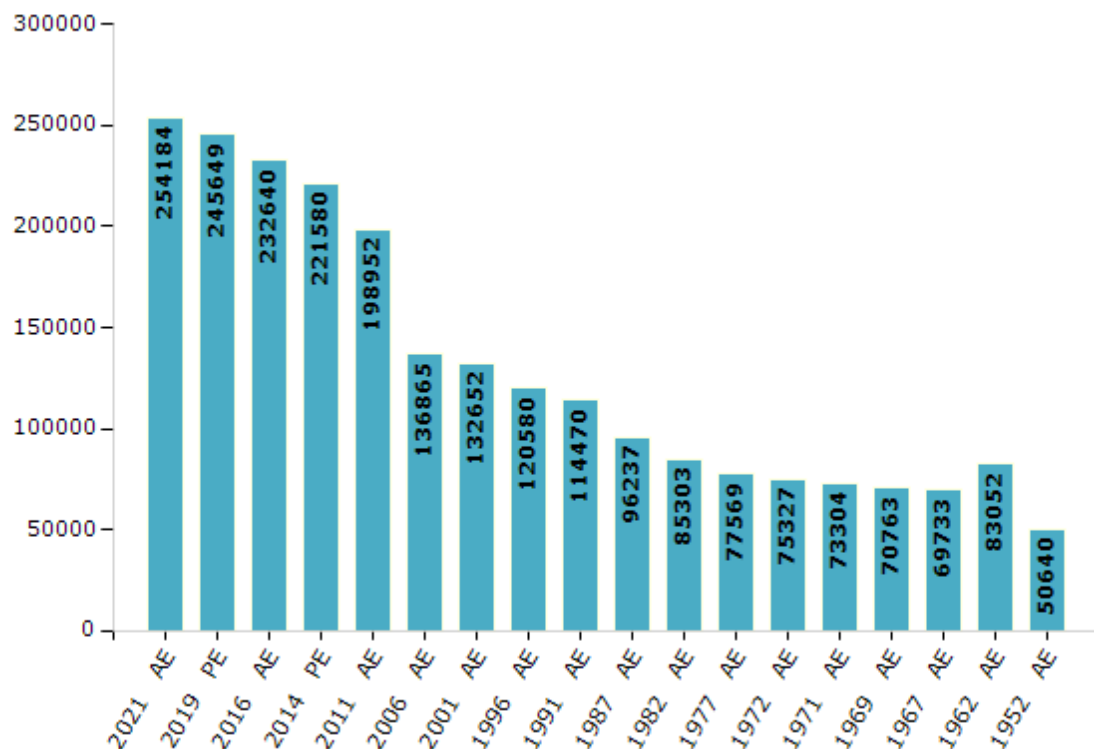
Electoral Features

Electors by Male & Female

Year	Male	Female	Others	Total
2021 AE	132120	122062	2	254184
2019 PE	128006	117641	2	245649
2016 AE	121420	111218	2	232640
2014 PE	116008	105571	1	221580
2011 AE	103833	95119	0	198952
2009 PE	-	-	-	-
2006 AE	68502	68363	-	136865
2004 PE	-	-	-	-
2001 AE	65982	66670	-	132652
1999 PE	-	-	-	-
1996 AE	61057	59523	-	120580

Year	Male	Female	Others	Total
1991 AE	60213	54257	-	114470
1987 AE	48780	47457	-	96237
1982 AE	44001	41302	-	85303
1977 AE	41364	36205	-	77569
1972 AE	39595	35732	-	75327
1971 AE	38480	34824	-	73304
1969 AE	36644	34119	-	70763
1967 AE	-	-	-	69733
1962 AE	-	-	-	83052
1957 AE	-	-	-	-
1952 AE	-	-	-	50640

Number of Electors



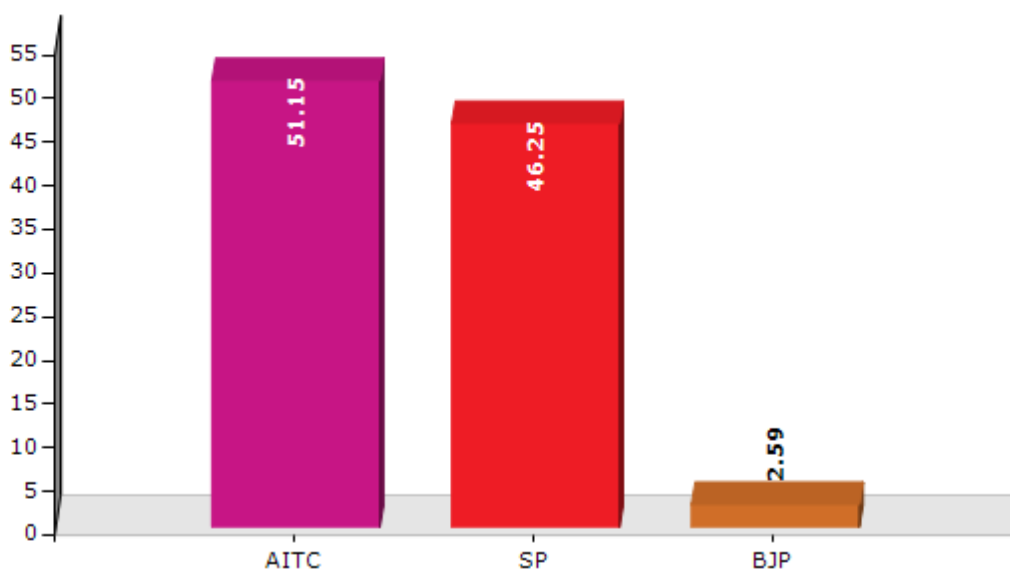
Note : AE : Assembly Election, PE : Assembly Segment of Parliamentary Election

Historical Summary Election Results

Summary Result of Assembly Election - 2011

Candidate Name	Party	Votes	Votes %
Ardhendu Maity	AITC	93945	51.15
Ranajit Manna	SP	84948	46.25
Sadananda De	BJP	4763	2.59

Votes Percentage of Top Parties - 2011



Polling Station Level Election Results

Number and Name of Polling Stations (PS) (2016)

Number of Polling Stations	Name of Polling Stations	Number of Polling Stations	Name of Polling Stations
1	Bar Bhagwanpur Pry. School (Room-1)	22	Kishorepur Sridurga Prathamik Vidyalaya
2	Bar Bhagwanpur Pry. School (Room-2)	23	Rampur Pry. School
3	Banamalipur Pry. School	24	Ilashpur St. Plan Prathamik Vidyalay
4	Banamalipur Sishu Siksha Kendra	25	Ilashpur Harijan Board Prathamik Vidyalay
5	Noonhanda Kshudiram Msk	26	Barbasudebpur Pry. School
6	Noonhanda Palli Vidyapith (Room-1)	27	Paikveri Shyamsundar Pry. School
7	Noonhanda Palli Vidyapith (Room-2)	28	Kuber Dutta Veri Sishu Siksha Kendra
8	Talda Pry. School	29	Kalurveri Prathamik Vidyalay (Room-1)
9	Chinya Andulia Board Prathamik Vidyalaya	30	Kalurveri Prathamik Vidyalay (Room-2)
10	Shyamchak Pry. School	31	Dakshin Bishnupur Prathamick Vidyalaya
11	Srikantapur Prath. Vidyalaya	32	Uttar Bishnupur Primary School
12	Kulbaria Prathamik Vidyalaya (Room-1)	33	Bachchhipur Sishu Siksha Kendra
13	Kulbaria Prathamik Vidyalaya (Room-2)	34	Bachchhipur Atyayek Prathamik Vidyalay
14	Simulia Skus Ltd.	35	Bhagwanpur High School
15	Baman Simulia Prathamik Vidyalaya	36	Bhagwanpur State Plan Prathamik Vidyalaya
16	Bhimaswari Uchha Sikshayatan	37	Durgapur Board Prathamick Vidyalaya
17	Bhimaswari Balika Vidyapith	38	Jolibarh Pry. School
18	Bartan Special Pry. School (Room-1)	39	Paschim Ghoshpur Primary School
19	Bartan Special Pry. School (Room-2)	40	Shibrampur Attayaik Pry.School
20	Unal Pry.School	41	Uttar Bhagwanpur Nabarun Vidyapith
21	Katgachhia Pry. School	42	Khaga Board Prathamik Vidyalay

Contd....

Polling Station Level Election Results

Polling Station-wise Votes Secured by Overall Top Five Parties in Bhagabanpur Assembly in Assembly Election (AE) under Kanthi Parliamentary Constituency in West Bengal (2016)

Number of Polling Station	Winner - Ardhendu Maity (AITC)	Runner-up - Hemangshu Shekhar Mahapatra (INC)	3rd - Prasanta Panda (BJP)	4th - Priyabrata Dutta (IND)	5th - Ansar Ali Sk (BSP)	NOTA	Other	Total Votes Secured
36	588	227	17	4	2	9	5	852
37	194	373	11	1	6	2	8	595
38	322	414	44	7	7	2	34	830
39	368	394	31	3	3	9	13	821
40	378	379	14	3	6	7	11	798
41	221	206	19	1	1	3	6	457
42	499	537	32	8	8	2	20	1106
43	311	385	28	15	9	11	29	788
44	172	292	13	2	2	3	3	487
45	491	322	46	5	16	6	11	897
46	382	374	99	6	6	7	24	898
47	240	282	19	5	1	2	6	555
48	250	293	31	3	6	6	13	602
49	474	281	14	2	5	4	5	785
50	416	313	26	4	4	1	9	773
51	493	361	18	5	7	3	13	900
52	394	331	15	6	5	5	10	766
53	194	335	108	9	4	5	9	664
54	428	417	48	5	4	5	9	916
55	377	291	5	1	3	1	2	680
56	294	347	16	5	6	1	6	675
57	430	306	13	4	6	4	11	774
58	347	328	22	6	7	8	13	731
59	339	550	27	1	3	3	11	934
60	274	509	40	9	5	9	10	856
61	389	346	19	6	2	2	9	773
62	307	329	16	4	3	6	8	673
63	451	505	42	13	4	6	15	1036
64	464	498	14	6	3	6	34	1025
65	426	382	38	12	8	7	8	881
66	146	186	27	4	1	6	8	378
67	204	317	30	2	2	4	10	569
68	291	378	24	0	3	4	3	703
69	535	306	26	1	5	2	7	882
70	390	457	26	4	6	5	6	894

Contd....

Polling Station Level Election Results

Winner, Runner-up and 3rd Party Position & Winning Margin According to Polling Stations in Bhagabanpur Assembly in Assembly Election (AE) under Kanthi Parliamentary Constituency in West Bengal (2016)

Polling Station Number	Winner Party	Winner Votes (%)	Runner-up Party	Runner-up Votes (%)	Winning Margin Votes (%)	Third Party	Third Party Votes (%)	Other Votes (%)
75	AITC	399 (53.77)	INC	299 (40.3)	100 (13.47)	BJP	14 (1.89)	30 (4.04)
76	INC	385 (47.77)	AITC	378 (46.9)	7 (0.87)	BJP	26 (3.23)	17 (2.11)
77	INC	378 (49.61)	AITC	327 (42.91)	51 (6.7)	BJP	39 (5.12)	18 (2.36)
78	INC	186 (52.25)	AITC	133 (37.36)	53 (14.89)	BJP	31 (8.71)	6 (1.69)
79	AITC	478 (49.43)	INC	436 (45.09)	42 (4.34)	BJP	33 (3.41)	20 (2.07)
80	AITC	561 (55.22)	INC	400 (39.37)	161 (15.85)	BJP	36 (3.54)	19 (1.87)
81	AITC	335 (55.56)	INC	220 (36.48)	115 (19.08)	BJP	40 (6.63)	8 (1.33)
82	AITC	384 (58.09)	INC	235 (35.55)	149 (22.54)	BJP	26 (3.93)	16 (2.42)
83	AITC	310 (52.54)	INC	240 (40.68)	70 (11.86)	BJP	22 (3.73)	18 (3.05)
84	AITC	331 (50.77)	INC	248 (38.04)	83 (12.73)	BJP	59 (9.05)	14 (2.15)
85	INC	374 (51.16)	AITC	286 (39.12)	88 (12.04)	BJP	39 (5.34)	32 (4.38)
86	INC	560 (59.77)	AITC	314 (33.51)	246 (26.26)	BJP	36 (3.84)	27 (2.88)
87	INC	420 (50.97)	AITC	340 (41.26)	80 (9.71)	BJP	40 (4.85)	24 (2.91)
88	AITC	421 (58.72)	INC	222 (30.96)	199 (27.76)	BJP	64 (8.93)	10 (1.39)
89	AITC	317 (50.72)	INC	272 (43.52)	45 (7.2)	BJP	24 (3.84)	12 (1.92)
90	AITC	213 (59.83)	INC	121 (33.99)	92 (25.84)	BJP	16 (4.49)	6 (1.69)
91	INC	461 (52.39)	AITC	335 (38.07)	126 (14.32)	BJP	31 (3.52)	53 (6.02)
92	AITC	363 (48.92)	INC	339 (45.69)	24 (3.23)	BJP	22 (2.96)	18 (2.43)
93	INC	379 (55.98)	AITC	269 (39.73)	110 (16.25)	BJP	17 (2.51)	12 (1.77)
94	INC	494 (58.53)	AITC	295 (34.95)	199 (23.58)	BJP	25 (2.96)	30 (3.55)
95	AITC	478 (53.05)	INC	387 (42.95)	91 (10.1)	BJP	26 (2.89)	10 (1.11)
96	INC	488 (53.63)	AITC	363 (39.89)	125 (13.74)	BJP	29 (3.19)	30 (3.3)
97	AITC	249 (51.23)	INC	211 (43.42)	38 (7.81)	BJP	17 (3.5)	9 (1.85)
98	INC	405 (54.66)	AITC	295 (39.81)	110 (14.85)	BJP	28 (3.78)	13 (1.75)
99	AITC	494 (55.44)	INC	358 (40.18)	136 (15.26)	BJP	20 (2.24)	19 (2.13)
100	AITC	392 (53.48)	INC	303 (41.34)	89 (12.14)	BJP	23 (3.14)	15 (2.05)
101	AITC	236 (62.93)	INC	118 (31.47)	118 (31.46)	BJP	12 (3.2)	9 (2.4)
102	INC	299 (51.55)	AITC	250 (43.1)	49 (8.45)	BJP	11 (1.9)	20 (3.45)
103	INC	336 (51.3)	AITC	292 (44.58)	44 (6.72)	BJP	12 (1.83)	15 (2.29)
104	INC	210 (47.95)	AITC	205 (46.8)	5 (1.15)	BJP	12 (2.74)	11 (2.51)
105	INC	364 (50)	AITC	326 (44.78)	38 (5.22)	BJP	22 (3.02)	16 (2.2)
106	AITC	431 (48.87)	INC	385 (43.65)	46 (5.22)	BJP	40 (4.54)	26 (2.95)
107	INC	413 (47.8)	AITC	391 (45.25)	22 (2.55)	BJP	23 (2.66)	37 (4.28)
108	AITC	482 (52.33)	INC	393 (42.67)	89 (9.66)	BJP	26 (2.82)	20 (2.17)
109	INC	406 (54.13)	AITC	307 (40.93)	99 (13.2)	BJP	18 (2.4)	19 (2.53)
110	INC	322 (53.31)	AITC	255 (42.22)	67 (11.09)	BJP	12 (1.99)	15 (2.48)
111	AITC	501 (50.2)	INC	396 (39.68)	105 (10.52)	BJP	45 (4.51)	56 (5.61)

Contd....

Socio-Economic Amenities - Rural

Access to Education Facilities

Particulars	Number of Villages (% of Population)				
	Available	Not Available	If Not Available (Distance of Nearest Facility)		
			A	B	C
Govt. Primary School	233 (96)	44 (4)	0 (0)	0 (0)	0 (0)
Private Primary School	31 (14)	246 (86)	0 (0)	0 (0)	0 (0)
Govt. Middle School	66 (41)	211 (59)	143 (38)	3 (0)	0 (0)
Private Middle School	4 (3)	273 (97)	0 (0)	0 (0)	0 (0)
Govt. Secondary School	49 (30)	228 (70)	175 (50)	3 (1)	0 (0)
Private Secondary School	2 (1)	275 (99)	2 (2)	0 (0)	0 (0)
Govt. Senior Secondary School	27 (19)	250 (81)	164 (52)	26 (7)	4 (0)
Private Senior Secondary School	0 (0)	277 (100)	1 (1)	0 (0)	1 (2)
Govt. Arts and Science Degree College	1 (2)	276 (98)	37 (16)	82 (33)	98 (26)
Private Arts and Science Degree College	0 (0)	277 (100)	0 (0)	0 (0)	1 (1)
Govt. Engineering College	0 (0)	277 (100)	0 (0)	3 (1)	110 (36)
Private Engineering College	0 (0)	277 (100)	0 (0)	0 (0)	102 (38)
Govt. Medicine College	0 (0)	277 (100)	0 (0)	1 (1)	182 (64)
Private Medicine College	0 (0)	277 (100)	0 (0)	0 (0)	10 (3)
Govt. Management Institute	0 (0)	277 (100)	1 (0)	1 (1)	124 (40)
Private Management Institute	1 (1)	276 (99)	0 (0)	0 (0)	47 (18)
Govt. Polytechnic	0 (0)	277 (100)	6 (3)	0 (0)	200 (68)
Private Polytechnic	0 (0)	277 (100)	1 (1)	1 (2)	8 (3)
Govt. Vocational Training School/ITI	7 (6)	270 (94)	62 (21)	13 (3)	119 (37)
Private Vocational Training School/ITI	0 (0)	277 (100)	0 (0)	1 (1)	8 (4)
Govt. Non Formal Training Centre	0 (0)	277 (100)	2 (0)	2 (1)	36 (14)
Private Non Formal Training Centre	0 (0)	277 (100)	4 (3)	13 (5)	73 (21)
Govt. School For Disabled	2 (0)	275 (100)	0 (0)	0 (0)	77 (25)
Private School For Disabled	2 (0)	275 (100)	0 (0)	1 (1)	13 (7)
Government Others	4 (1)	273 (99)	0 (0)	0 (0)	0 (0)
Private Others	4 (1)	273 (99)	0 (0)	0 (0)	0 (0)

Note : Distance A : Less than 5 km; B : Between 5-10 km; C : 10+ km.; Source : Data Analysis is based on 2011 Census.

DISCLAIMER

The Terms of Use and Disclaimer of Datanet India Private Limited (hereinafter referred to as "Datanet") for use of this analysis report of **Bhagabanpur Assembly Constituency (Bhagabanpur Vidhan Sabha)** :-

1. **Assembly Factbook™** is a Registered Trade Mark owned by Datanet.
2. All the maps are sketched and graphical representation only and have not been drawn to the scale and also not to represent the actual geographical area or boundary of the unit.
3. The data for the aforesaid analysis is based on authentic sources and has been culled from the various publications of Census, CSO and NSSO for district and block level data, various central and state government departments, Central & State Elections Commissions and the concerned Returning Officers' releases, Electoral Rolls, Election results and allied publications, internal assessment, surveys, estimates and analysis. Therefore, certain adjustment of data at micro level may have been done to arrive closer to the macro data.
4. Data have been provided on an "As Is" and "As AVAILABLE" basis
5. The colours shown in the maps or diagram and charts of a particular party, alliance or AC are indicative and do not represent them.
6. This publication which includes maps, sheets, graphs and data would be the property under copyright of Datanet only. The user may use these for its internal study, analysis and research purposes. It's public display, re-selling or any commercial uses by the user are not allowed.
7. Datanet has taken due care and caution in compilation and processing of data and allied information, but does not guarantee the accuracy, adequacy or completeness of any information/analysis and will be not responsible for any errors or omissions or for the results obtained from the use of such information/analysis.
8. All the contents for the publication have been culled from various authentic sources and Datanet reasonably believes such sources to be reliable, but does not make any representations, express or implied as to the accuracy or fitness of use of such information. The information or contents of the information/analysis do not constitute advice and should not be relied upon in making (or refraining from making) any decision. Any reliance placed upon the information provided by Datanet is the sole responsibility and strictly at the user's risk.
9. In no event will Datanet be liable for any damages (including, without limitation, damages for loss of business projects, or loss of profits) arising in contract, tort or otherwise from the use of or inability to use any of its contents, or from any action taken (or refrained from being taken) as a result of using the analysis or any of its contents. Datanet its directors, owners, editors, officials, employees, distributor and agents or any associate will not be liable for any errors in the information contained or any consequences arising from the use of the contents of the provided information/analysis.
10. If any provision of these terms and conditions is held invalid or illegal or unenforceable for any reason by any court of competent jurisdiction, such provision shall be severed and the remainder of provisions of the terms and conditions shall continue in full force and effect as if the Term of Use had been executed with the invalid, illegal or unenforceable provision eliminated.
11. If there are any discrepancies in the information provided, please bring it to attention of Datanet for suitable rectification measures.

Buy Online This Complete Book At
Datanet India eBooks Store

www.indiastatpublications.com

or go directly at

[http://www.indiastatpublications.com/
Assembly_factbook/West_Bengal/Kanthi/ Bhagabanpur](http://www.indiastatpublications.com/Assembly_factbook/West_Bengal/Kanthi/Bhagabanpur)

 **india**stat**elections**

ISBN : 978-93-5293-594-9



9 789352 935949