



West Bengal

Assembly Factbook™

Chandipur Assembly Constituency



Key Electoral Data of Chandipur
Assembly Constituency (Vidhan Sabha)

West Bengal

Assembly Factbook™

Chandipur Assembly Constituency



Chandipur Vidhan Sabha

Editor & Director

Dr. R.K. Thukral

Research Editor

Dr. Shafeeq Rahman

Compiled, Researched and Published by Datanet India Pvt. Ltd.

D-100, 1st Floor,

Okhla Industrial Area, Phase-I,
New Delhi- 110020.

Ph.: 91-11- 43580781-84

Email : support@indiastatpublications.com

Website : www.indiastatelections.com

Online Book Store :

www.indiastatpublications.com

Report No. : AFB/WB-211-0125

ISBN : 978-93-5293-617-5

First Edition : January, 2018

Eighth Updated Edition : January, 2025

Price : Rs. 11500/-

US\$ 310

© Datanet India Pvt. Ltd.

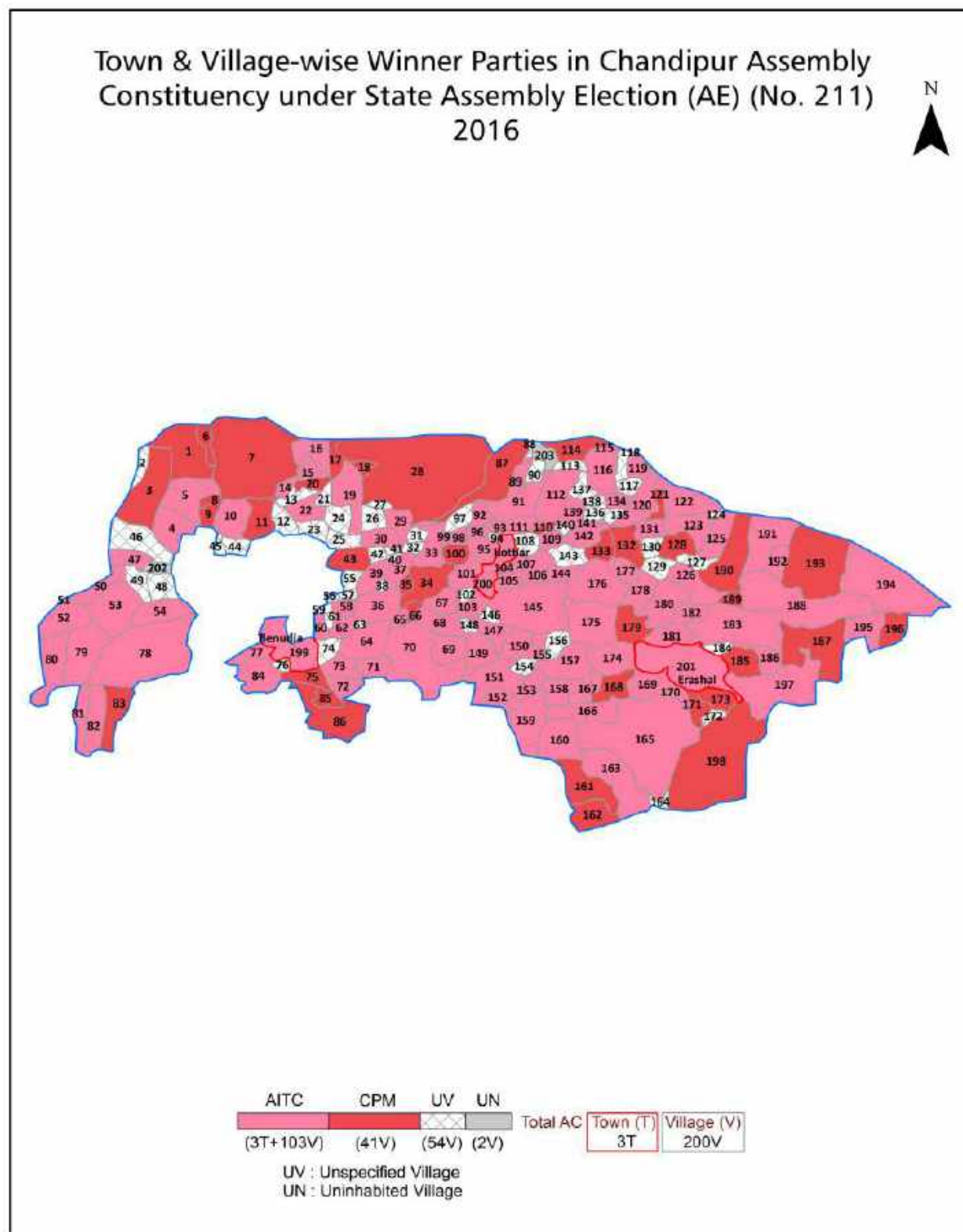
All rights reserved. No part of this book may be reproduced, stored in a retrieval system or transmitted in any form or by any means, mechanical photocopying, photographing, scanning, recording or otherwise without the prior written permission of the publisher. Please refer to Disclaimer at page no. 160 for the use of this publication.

Printed in India

Contents

No.	Particulars	Page No.
	Introduction	
1	Assembly Constituency - (Vidhan Sabha) at a Glance Features of Assembly as per Delimitation Commission of India (2008)	1-2
	Location and Political Maps	
2	Location Map Boundaries of Assembly Constituency - (Vidhan Sabha in District Boundaries of Assembly Constituency under Parliamentary Constituency - (Lok Sabha) Town & Village-wise Winner Parties- 2024, 2021, 2019, 2016, 2014, 2011 and 2009	3-10
	Administrative Setup (2011)	
3	District Sub-district Towns Villages Inhabited Villages Uninhabited Villages Village Panchayat Intermediate Panchayat	11-21
	Demographics (2011)	
4	Population Households Rural/Urban Population Towns and Villages by Population Size Sex Ratio (Total & 0-6 Years) Religious Population Social Population Literacy Rate	22-23
	Electoral Features	
5	Important Dates of Last Elections Held Electors by Gender Service Electors Voters Voters Turnout Polling Stations & Average Number of Electors per Polling Station Electors by Age Group Present Elected Representatives	24-29
	Historical Summary Election Results	
6	Vote Share of Major Parties Winning Margin (Number & Percentage) Polarity of Parties Summary Result of Assembly Segment of Parliamentary Elections 2024, 2019, 2014 and 2009 Summary Result of Assembly Elections 2021, 2016 and 2011	30-39
	Polling Station Level Election Results	
7	Name and Number of Polling Station 2024, 2021, 2019, 2016, 2014, 2011 and 2009 Polling Station-wise Electors, Voters & Voters Turnout 2024, 2021, 2019, 2016, 2014, 2011 and 2009 Polling Station wise Elections Results 2024, 2021, 2019, 2016, 2014, 2011 and 2009	40-140
	Share of Assembly Constituency	
8	Share of Assembly Constituency - (Vidhan Sabha) in State, District and Parliamentary Constituency - (Lok Sabha)	141
	Socio-Economic Amenities (2011)	
9	Access to Administrative Units Agricultural, Manufacturing and Industrial Commodities Demographic Indicators Education Health & Manpower Drinking Water Supply Sanitation Entertainment and Recreations Infrastructure Power Food Allocation Distribution and Marketing of Agriculture Commodities Infrastructure Transport and Road Infrastructure Communication Banking and Financial Services Land Use Irrigation Source	143-157
10	Abbreviation & Sources	158-159
11	Disclaimer	160

Location & Political Map



Administrative Setup

List of Village Panchayat & Intermediate Panchayat (Block) Name - 2011

Village Name	Village Panchayat Name	Intermediate Panchayat Name
Aktarpur	Kotbarh	Bhagawanpur - I
Amdabad	Brajlalchak	Chandipur
Amra Talya	Gurgram	Bhagawanpur - I
Arajibar	Jalpai	Chandipur
Atattar	Chaukhali	Chandipur
Babuia	Osmanpur	Chandipur
Baishya Chak	Nandapurbaraghuni	Chandipur
Bajabaria	Brindabanpur-II	Chandipur
Balibar	Chaukhali	Chandipur
Bamunara	Iswarpur	Chandipur
Banka Boalia	Brajlalchak	Chandipur
Banki Bheri	Bibhisanpur	Bhagawanpur - I
Banlauri	Benudia	Bhagawanpur - I
Bar Jadupur	Mahammadpur-II	Bhagawanpur - I
Bar Kasimpur	Kakra	Bhagawanpur - I
Bara Chak	Gurgram	Bhagawanpur - I
Bara Ghuni	Nandapurbaraghuni	Chandipur
Barah Chandi	Nandapurbaraghuni	Chandipur
Barbanki	Osmanpur	Chandipur
Barnrturia	Jalpai	Chandipur
Baroj	Chaukhali	Chandipur
Barur Bheri	Kakra	Bhagawanpur - I
Batki Chak	Chaukhali	Chandipur
Batnan	Chaukhali	Chandipur
Benauda	Mahammadpur-II	Bhagawanpur - I
Betulia Bar	Kakra	Bhagawanpur - I
Betulya Chaklarpur	Benudia	Bhagawanpur - I
Bhabanipur	Gurgram	Bhagawanpur - I
Bhagabankhali 1st Grade Bijoy Maitir Chak	Jalpai	Chandipur

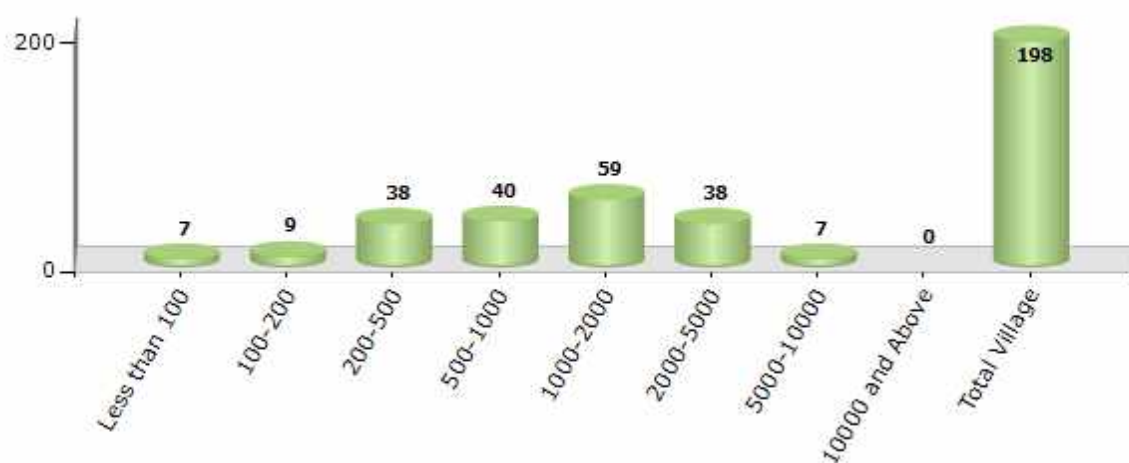
Contd....

Demographics

Number of Villages by Population Size - 2011

Less than 100	100-200	200-500	500-1000	1000-2000	2000-5000	5000-10000	10000 and Above	Total Village
7	9	38	40	59	38	7	0	198

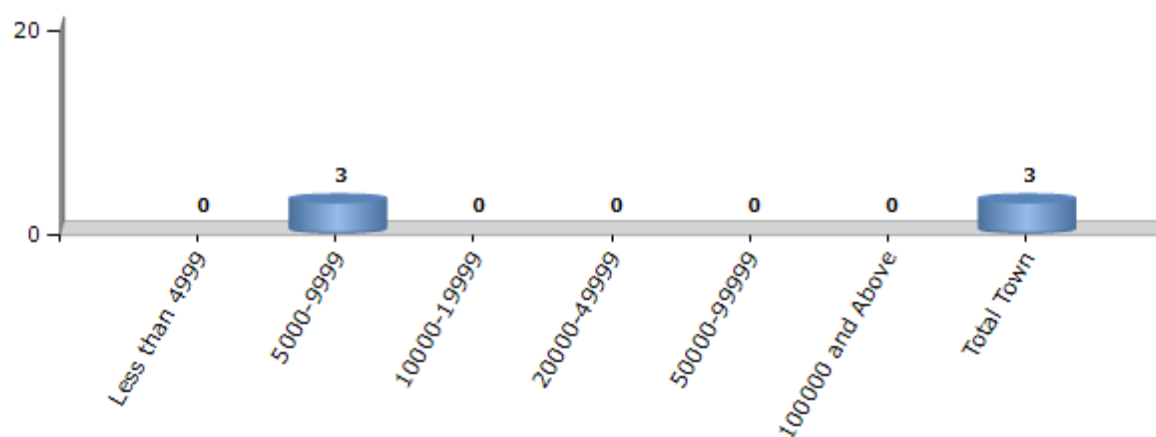
Number of Villages by Population Size - 2011



Number of Towns by Population Size - 2011

Less than 4999	5000-9999	10000-19999	20000-49999	50000-99999	100000 and Above	Total Town
0	3	0	0	0	0	3

Number of Towns by Population Size - 2011

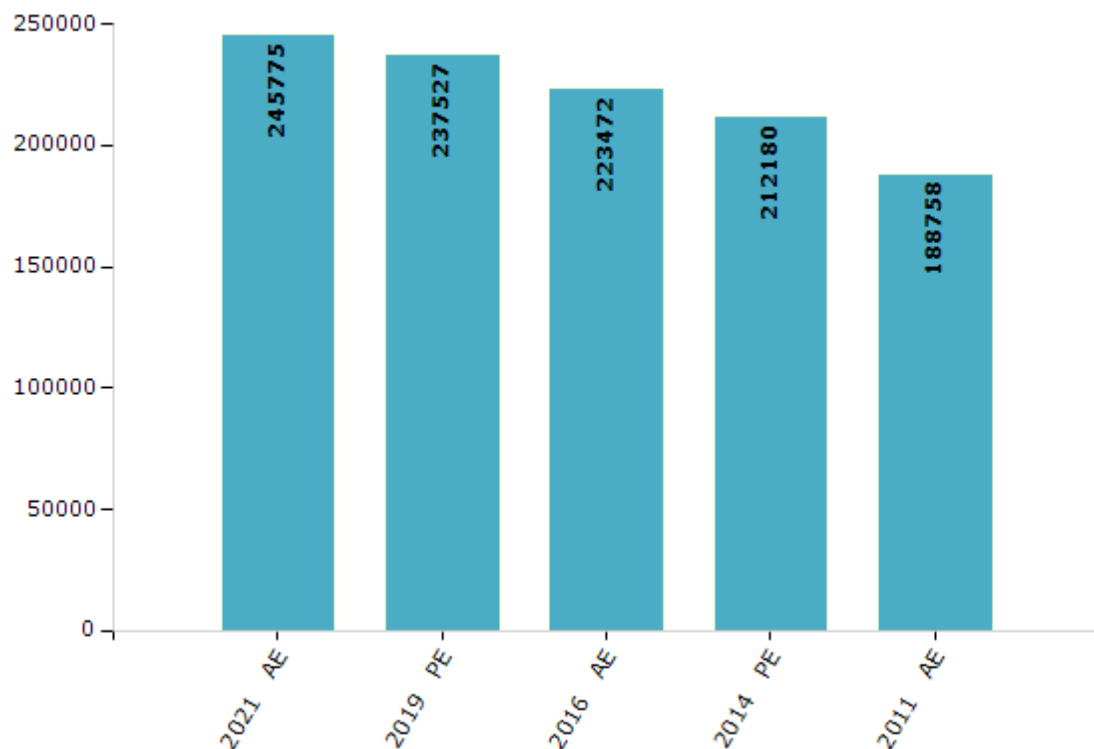


Electoral Features

Electors by Male & Female

Year	Male	Female	Others	Total	Year	Male	Female	Others	Total
2021 AE	127397	118378	0	245775	1991 AE	-	-	-	-
2019 PE	123344	114183	0	237527	1987 AE	-	-	-	-
2016 AE	116376	107094	2	223472	1982 AE	-	-	-	-
2014 PE	110792	101388	0	212180	1977 AE	-	-	-	-
2011 AE	98628	90130	0	188758	1972 AE	-	-	-	-
2009 PE	-	-	-	-	1971 AE	-	-	-	-
2006 AE	-	-	-	-	1969 AE	-	-	-	-
2004 PE	-	-	-	-	1967 AE	-	-	-	-
2001 AE	-	-	-	-	1962 AE	-	-	-	-
1999 PE	-	-	-	-	1957 AE	-	-	-	-
1996 AE	-	-	-	-	1952 AE	-	-	-	-

Number of Electors



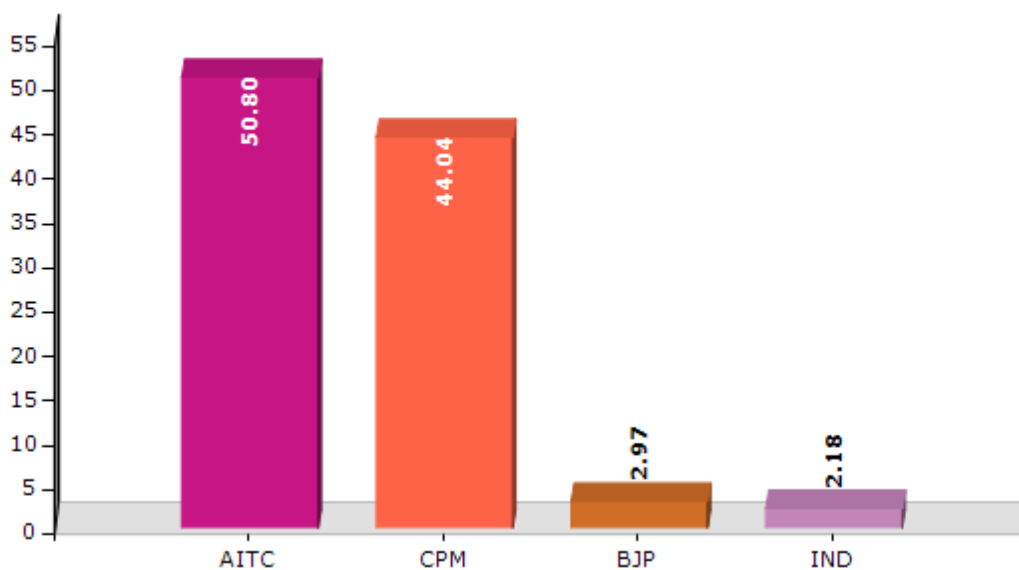
Note : AE : Assembly Election, PE : Assembly Segment of Parliamentary Election

Historical Summary Election Results

Summary Result of Assembly Election - 2011

Candidate Name	Party	Votes	Votes %
Amiya Kanti Bhattacharjee (Kablu)	AITC	88010	50.8
Bidyut Guchhait	CPM	76301	44.04
Chanchal Kumar Maiti	BJP	5149	2.97
Siraj Khan	IND	3780	2.18

Votes Percentage of Top Parties - 2011



Polling Station Level Election Results

Number and Name of Polling Stations (PS) (2016)

Number of Polling Stations	Name of Polling Stations	Number of Polling Stations	Name of Polling Stations
1	Raybar Bord Primary School	22	Bherir Bajar Jogada Satsangha Vidyalaya
2	Jaligopinathpur Atayik Primary School	23	Paschimbar State Plan Primary School
3	Bankibheri Primary School	24	Paschimbar State Plan Primary School
4	Nilkanthapur Primary School	25	Pashchimbarh Board Primary School
5	Totanala Board Primary School	26	Uttarbarh High School (Purbangsha)
6	Totanala Board Primary School	27	Sekhbar Primary School
7	Dwarikapur Board Primary School (Uttarangsha)	28	Mahammadpur 2 No Board Primary School
8	Dwarikapur Board Junior High School	29	Mahammadpur Purba Sishu Siksha Kendra
9	Dwarikapur Board Primary School (Purbangsh)	30	Mahammadpur Madhya Para Primary School
10	Jalibishnupur Board Prathamik Bidyalay	31	Nimakbarh Atayik Prathamik Bidyalay
11	Sankarpur Narayan Bidyapith	32	Sandalpur S.S.K
12	Purba Mashuria Shahid Smriti Primary School	33	Purbabar Special Primary School
13	Purba Mashuria Udampur Prathamik Vidyalaya	34	Sribachhipur Primary School
14	Paschim Mashuria S.S.K	35	Manoharpur Bandhab High School
15	Tanguria Primary School	36	Manoharpur Shishu Shramik School
16	Tanguria Primary School	37	Tirapur Atayik Prathamik Bidyalay
17	Bibhisnupur Midle Primary School	38	Jalpai Tirapur Dakshin Tirapur Primary School
18	Bibhisnupur Atayak Primary School	39	Mahammadpur Deshapran Bidyapith (Purbangsh)
19	Bibhisnupur 2 No. Primary School	40	Mahammadpur Deshapran Bidyapith (Purbangsh)
20	Bibhisnupur 67 No Sishu Siksha Kendra	41	Mahammadpur Dakshin Para Atayik Prathamik Vidyalaya
21	Bibhisnupur State Plan Prathamik Vidyalaya	42	Durbachakri Board Primary School

Contd....

Polling Station Level Election Results

Polling Station-wise Votes Secured by Overall Top Five Parties in Chandipur Assembly in Assembly Election (AE) under Kanthi Parliamentary Constituency in West Bengal (2016)

Number of Polling Station	Winner - Amiyakanti Bhattacharjee (AITC)	Runner-up - Mangal Chand Pradhan (CPM)	3rd - Pijush Das (BJP)	4th - Biswanath Ghorai (BSP)	5th - Sukumar Pandit (BHPN)	NOTA	Other	Total Votes Secured
36	291	240	27	2	3	2	2	567
37	274	329	20	2	3	0	3	631
38	532	442	41	9	1	4	7	1036
39	261	290	27	4	7	8	7	604
40	256	295	48	10	4	5	6	624
41	NV	NV	NV	NV	NV	NV	NV	NV
42	272	254	61	8	3	9	6	613
43	373	367	55	6	12	7	1	821
44	357	243	36	5	5	5	7	658
45	373	351	38	5	11	6	16	800
46	240	164	23	2	0	0	0	429
47	454	517	95	12	12	11	19	1120
48	544	433	32	13	3	4	4	1033
49	380	473	42	12	3	4	9	923
50	176	347	7	0	8	1	2	541
51	357	377	22	13	1	5	8	783
52	403	683	43	7	1	10	3	1150
53	540	516	32	9	5	9	5	1116
54	464	463	36	4	6	7	3	983
55	403	402	39	4	2	0	4	854
56	409	415	21	7	9	4	6	871
57	351	584	44	5	5	1	4	994
58	262	322	28	8	5	5	4	634
59	221	522	41	8	3	5	10	810
60	288	500	37	6	12	12	2	857
61	485	324	33	9	3	3	4	861
62	480	274	37	3	1	5	2	802
63	292	230	27	3	3	4	5	564
64	551	388	54	14	5	7	6	1025
65	226	306	18	19	7	4	3	583
66	612	401	56	5	2	11	5	1092
67	558	517	30	44	5	10	7	1171
68	384	381	26	4	5	5	5	810
69	294	232	53	10	2	6	7	604
70	560	466	16	11	6	9	1	1069

Contd....

Polling Station Level Election Results

Winner, Runner-up and 3rd Party Position & Winning Margin According to Polling Stations in Chandipur Assembly in Assembly Election (AE) under Kanthi Parliamentary Constituency in West Bengal (2016)

Polling Station Number	Winner Party	Winner Votes (%)	Runner-up Party	Runner-up Votes (%)	Winning Margin Votes (%)	Third Party	Third Party Votes (%)	Other Votes (%)
75	AITC	583 (62.69)	CPM	235 (25.27)	348 (37.42)	BJP	102 (10.97)	10 (1.08)
76	CPM	461 (55.61)	AITC	253 (30.52)	208 (25.09)	BJP	92 (11.1)	23 (2.77)
77	CPM	263 (49.81)	AITC	199 (37.69)	64 (12.12)	BJP	55 (10.42)	11 (2.08)
78	CPM	645 (64.24)	AITC	288 (28.69)	357 (35.55)	BJP	22 (2.19)	49 (4.88)
79	CPM	522 (65.41)	AITC	190 (23.81)	332 (41.6)	BHNP	35 (4.39)	51 (6.39)
80	AITC	283 (46.17)	CPM	250 (40.78)	33 (5.39)	BJP	55 (8.97)	25 (4.08)
81	AITC	251 (52.29)	CPM	195 (40.63)	56 (11.66)	BJP	23 (4.79)	11 (2.29)
82	CPM	357 (58.81)	AITC	171 (28.17)	186 (30.64)	BJP	59 (9.72)	20 (3.29)
83	AITC	468 (51.04)	CPM	327 (35.66)	141 (15.38)	BJP	67 (7.31)	55 (6)
84	AITC	370 (49.8)	CPM	293 (39.43)	77 (10.37)	BJP	61 (8.21)	19 (2.56)
85	AITC	270 (49.18)	CPM	258 (46.99)	12 (2.19)	BHNP	7 (1.28)	14 (2.55)
86	AITC	355 (50.93)	CPM	304 (43.62)	51 (7.31)	BJP	19 (2.73)	19 (2.73)
87	CPM	362 (53.71)	AITC	238 (35.31)	124 (18.4)	BJP	51 (7.57)	23 (3.41)
88	AITC	427 (61.71)	CPM	211 (30.49)	216 (31.22)	BJP	38 (5.49)	16 (2.31)
89	AITC	502 (50.45)	CPM	410 (41.21)	92 (9.24)	BJP	67 (6.73)	16 (1.61)
90	AITC	259 (44.58)	CPM	182 (31.33)	77 (13.25)	BJP	135 (23.24)	5 (0.86)
91	AITC	287 (43.88)	CPM	270 (41.28)	17 (2.6)	BJP	64 (9.79)	33 (5.05)
92	CPM	383 (48.85)	AITC	358 (45.66)	25 (3.19)	BJP	31 (3.95)	12 (1.53)
93	AITC	268 (48.82)	CPM	166 (30.24)	102 (18.58)	BJP	109 (19.85)	6 (1.09)
94	AITC	217 (40.33)	CPM	193 (35.87)	24 (4.46)	BJP	118 (21.93)	10 (1.86)
95	AITC	370 (44)	CPM	298 (35.43)	72 (8.57)	BJP	155 (18.43)	18 (2.14)
96	AITC	324 (53.73)	CPM	207 (34.33)	117 (19.4)	BJP	57 (9.45)	15 (2.49)
97	AITC	458 (47.31)	CPM	451 (46.59)	7 (0.72)	BJP	35 (3.62)	24 (2.48)
98	AITC	449 (48.7)	CPM	422 (45.77)	27 (2.93)	BJP	27 (2.93)	24 (2.6)
99	AITC	386 (48.55)	CPM	385 (48.43)	1 (0.12)	BJP	11 (1.38)	13 (1.64)
100	CPM	272 (52.61)	AITC	164 (31.72)	108 (20.89)	BJP	70 (13.54)	11 (2.13)
101	AITC	256 (51.51)	CPM	196 (39.44)	60 (12.07)	BJP	30 (6.04)	15 (3.02)
102	AITC	306 (49.68)	CPM	283 (45.94)	23 (3.74)	BJP	16 (2.6)	11 (1.79)
103	AITC	510 (50.25)	CPM	461 (45.42)	49 (4.83)	BJP	34 (3.35)	10 (0.99)
104	AITC	393 (52.26)	CPM	311 (41.36)	82 (10.9)	BJP	38 (5.05)	10 (1.33)
105	AITC	479 (48.48)	CPM	401 (40.59)	78 (7.89)	BJP	85 (8.6)	23 (2.33)
106	AITC	493 (54.6)	CPM	322 (35.66)	171 (18.94)	BJP	75 (8.31)	13 (1.44)
107	AITC	361 (53.88)	CPM	260 (38.81)	101 (15.07)	BJP	33 (4.93)	16 (2.39)
108	AITC	452 (53.36)	CPM	350 (41.32)	102 (12.04)	BJP	20 (2.36)	25 (2.95)
109	AITC	715 (63.22)	CPM	328 (29)	387 (34.22)	BJP	62 (5.48)	26 (2.3)
110	AITC	497 (46.54)	CPM	472 (44.19)	25 (2.35)	BJP	66 (6.18)	33 (3.09)
111	AITC	311 (47.55)	CPM	300 (45.87)	11 (1.68)	BJP	32 (4.89)	11 (1.68)

Contd....

Socio-Economic Amenities - Rural

Access to Education Facilities

Particulars	Number of Villages (% of Population)				
	Available	Not Available	If Not Available (Distance of Nearest Facility)		
			A	B	C
Govt. Primary School	172 (98)	26 (2)	0 (0)	0 (0)	0 (0)
Private Primary School	17 (9)	181 (91)	0 (0)	0 (0)	0 (0)
Govt. Middle School	56 (50)	142 (50)	127 (43)	2 (0)	1 (1)
Private Middle School	1 (0)	197 (100)	3 (2)	0 (0)	0 (0)
Govt. Secondary School	41 (42)	157 (58)	140 (51)	2 (1)	2 (1)
Private Secondary School	1 (1)	197 (99)	0 (0)	0 (0)	0 (0)
Govt. Senior Secondary School	22 (22)	176 (78)	154 (68)	6 (2)	2 (1)
Private Senior Secondary School	1 (0)	197 (100)	1 (0)	0 (0)	0 (0)
Govt. Arts and Science Degree College	1 (2)	197 (98)	21 (9)	29 (23)	123 (56)
Private Arts and Science Degree College	0 (0)	198 (100)	1 (1)	3 (1)	5 (1)
Govt. Engineering College	1 (0)	197 (100)	17 (8)	2 (0)	69 (36)
Private Engineering College	0 (0)	198 (100)	0 (0)	0 (0)	77 (41)
Govt. Medicine College	2 (1)	196 (99)	13 (6)	1 (1)	104 (51)
Private Medicine College	0 (0)	198 (100)	2 (1)	0 (0)	37 (22)
Govt. Management Institute	0 (0)	198 (100)	7 (5)	0 (0)	49 (22)
Private Management Institute	0 (0)	198 (100)	10 (4)	0 (0)	92 (51)
Govt. Polytechnic	0 (0)	198 (100)	17 (8)	1 (0)	122 (62)
Private Polytechnic	0 (0)	198 (100)	2 (0)	0 (0)	25 (13)
Govt. Vocational Training School/ITI	7 (3)	191 (97)	93 (46)	30 (12)	27 (20)
Private Vocational Training School/ITI	0 (0)	198 (100)	5 (2)	5 (7)	5 (1)
Govt. Non Formal Training Centre	12 (9)	186 (91)	5 (4)	1 (0)	44 (23)
Private Non Formal Training Centre	1 (1)	197 (99)	13 (5)	4 (6)	32 (13)
Govt. School For Disabled	4 (1)	194 (99)	11 (5)	0 (0)	61 (28)
Private School For Disabled	5 (2)	193 (98)	1 (0)	0 (0)	67 (38)
Government Others	24 (10)	174 (90)	0 (0)	0 (0)	0 (0)
Private Others	23 (10)	175 (90)	0 (0)	0 (0)	0 (0)

Note : Distance A : Less than 5 km; B : Between 5-10 km; C : 10+ km.; Source : Data Analysis is based on 2011 Census.

DISCLAIMER

The Terms of Use and Disclaimer of Datanet India Private Limited (hereinafter referred to as "Datanet") for use of this analysis report of **Chandipur Assembly Constituency (Chandipur Vidhan Sabha)** :-

1. **Assembly Factbook™** is a Registered Trade Mark owned by Datanet.
2. All the maps are sketched and graphical representation only and have not been drawn to the scale and also not to represent the actual geographical area or boundary of the unit.
3. The data for the aforesaid analysis is based on authentic sources and has been culled from the various publications of Census, CSO and NSSO for district and block level data, various central and state government departments, Central & State Elections Commissions and the concerned Returning Officers' releases, Electoral Rolls, Election results and allied publications, internal assessment, surveys, estimates and analysis. Therefore, certain adjustment of data at micro level may have been done to arrive closer to the macro data.
4. Data have been provided on an "As Is" and "As AVAILABLE" basis
5. The colours shown in the maps or diagram and charts of a particular party, alliance or AC are indicative and do not represent them.
6. This publication which includes maps, sheets, graphs and data would be the property under copyright of Datanet only. The user may use these for its internal study, analysis and research purposes. It's public display, re-selling or any commercial uses by the user are not allowed.
7. Datanet has taken due care and caution in compilation and processing of data and allied information, but does not guarantee the accuracy, adequacy or completeness of any information/analysis and will be not responsible for any errors or omissions or for the results obtained from the use of such information/analysis.
8. All the contents for the publication have been culled from various authentic sources and Datanet reasonably believes such sources to be reliable, but does not make any representations, express or implied as to the accuracy or fitness of use of such information. The information or contents of the information/analysis do not constitute advice and should not be relied upon in making (or refraining from making) any decision. Any reliance placed upon the information provided by Datanet is the sole responsibility and strictly at the user's risk.
9. In no event will Datanet be liable for any damages (including, without limitation, damages for loss of business projects, or loss of profits) arising in contract, tort or otherwise from the use of or inability to use any of its contents, or from any action taken (or refrained from being taken) as a result of using the analysis or any of its contents. Datanet its directors, owners, editors, officials, employees, distributor and agents or any associate will not be liable for any errors in the information contained or any consequences arising from the use of the contents of the provided information/analysis.
10. If any provision of these terms and conditions is held invalid or illegal or unenforceable for any reason by any court of competent jurisdiction, such provision shall be severed and the remainder of provisions of the terms and conditions shall continue in full force and effect as if the Term of Use had been executed with the invalid, illegal or unenforceable provision eliminated.
11. If there are any discrepancies in the information provided, please bring it to attention of Datanet for suitable rectification measures.

Buy Online This Complete Book At
Datanet India eBooks Store

www.indiastatpublications.com

or go directly at

[http://www.indiastatpublications.com/
Assembly_factbook/West_Bengal/Kanthi/ Chandipur](http://www.indiastatpublications.com/Assembly_factbook/West_Bengal/Kanthi/Chandipur)

 **indiaSTAT**elections

ISBN : 978-93-5293-617-5



9 789352 936175