



West Bengal

Assembly Factbook™

Kanthi Dakshin Assembly Constituency



Key Electoral Data of Kanthi Dakshin
Assembly Constituency (Vidhan Sabha)

West Bengal

Assembly Factbook™

Kanthi Dakshin Assembly Constituency



Kanthi Dakshin Vidhan Sabha

Editor & Director

Dr. R.K. Thukral

Research Editor

Dr. Shafeeq Rahman

Compiled, Researched and Published by Datanet India Pvt. Ltd.

D-100, 1st Floor,

Okhla Industrial Area, Phase-I,
New Delhi- 110020.

Ph.: 91-11- 43580781-84

Email : support@indiastatpublications.com

Website : www.indiastatelections.com

Online Book Store :

www.indiastatpublications.com

Report No. : AFB/WB-216-0123

ISBN : 978-93-5293-695-3

First Edition : January, 2018

Sixth Updated Edition : January, 2023

Price : Rs. 11500/-

US\$ 310

© Datanet India Pvt. Ltd.

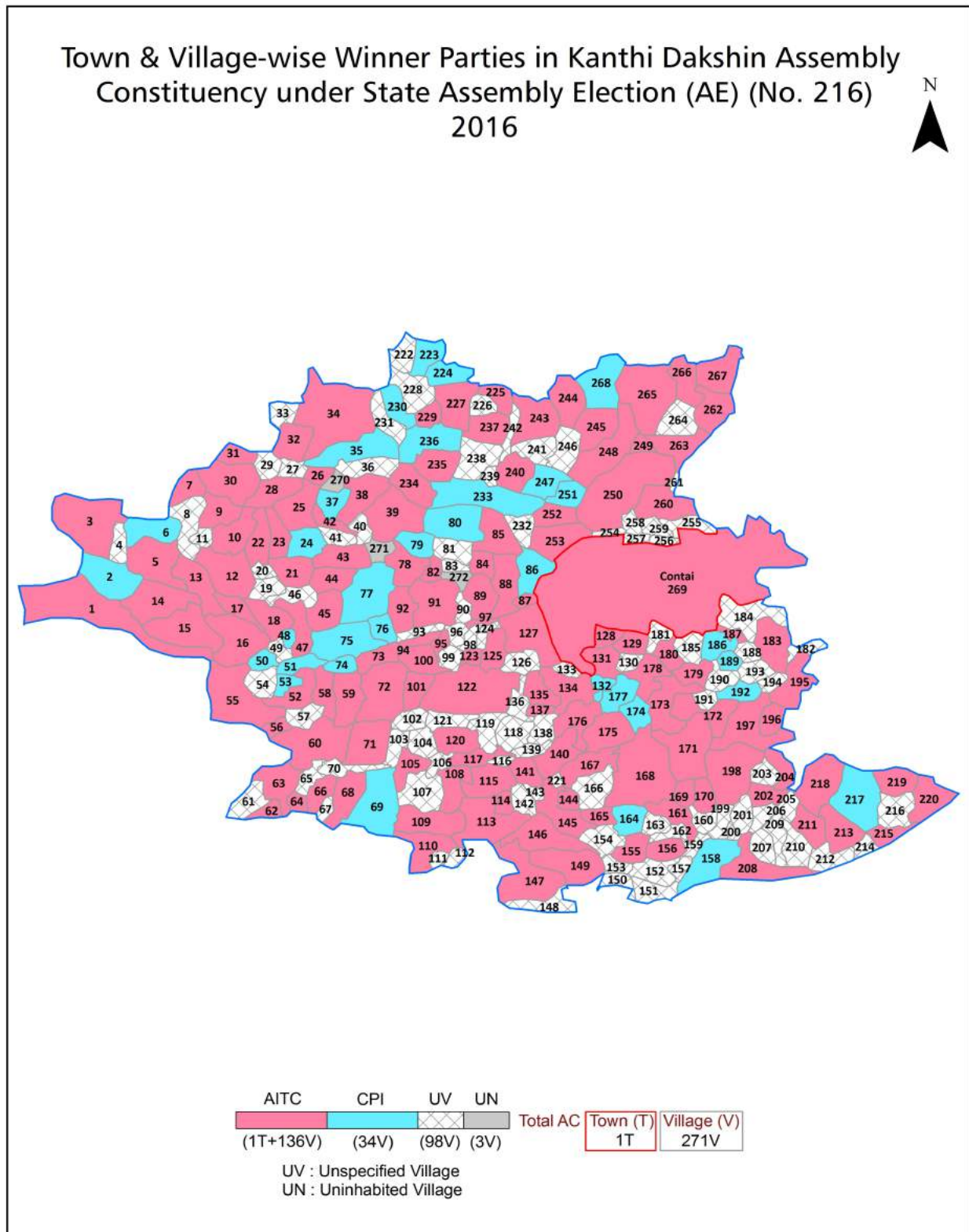
All rights reserved. No part of this book may be reproduced, stored in a retrieval system or transmitted in any form or by any means, mechanical photocopying, photographing, scanning, recording or otherwise without the prior written permission of the publisher. Please refer to Disclaimer at page no. 183 for the use of this publication.

Printed in India

Contents

No.	Particulars	Page No.
	Introduction	
1	Assembly Constituency - (Vidhan Sabha) at a Glance Features of Assembly as per Delimitation Commission of India (2008)	1-2
	Location and Political Maps	
2	Location Map Boundaries of Assembly Constituency - (Vidhan Sabha) in District Boundaries of Assembly Constituency under Parliamentary Constituency - (Lok Sabha) Town & Village-wise Winner Parties- 2021, 2019, 2016, 2014, 2011 and 2009	3-10
	Administrative Setup (2011)	
3	District Sub-district Towns Villages Inhabited Villages Uninhabited Villages Village Panchayat Intermediate Panchayat	11-25
	Demographics (2011)	
4	Population Households Rural/Urban Population Towns and Villages by Population Size Sex Ratio (Total & 0-6 Years) Religious Population Social Population Literacy Rate	26-27
	Electoral Features	
5	Important Dates of Last Elections Held Electors by Gender Service Electors Voters Voters Turnout Polling Stations & Average Number of Electors per Polling Station Electors by Age Group Present Elected Representatives	28-33
	Historical Summary Election Results	
6	Vote Share of Major Parties Winning Margin (Number & Percentage) Polarity of Parties Summary Result of Assembly Segment of Parliamentary Elections 2019, 2014, 2009, 2004 and 1999 Summary Result of Assembly Elections 2021, 2016, 2011, 2006, 2001, 1996, 1991, 1987, 1982, 1977, 1972, 1971, 1969, 1967, 1962, 1957 and 1952	34-60
	Polling Station Level Election Results	
7	Name and Number of Polling Station 2021, 2019, 2016, 2014, 2011 and 2009 Polling Station-wise Electors, Voters & Voters Turnout 2021, 2019, 2016, 2014, 2011 and 2009 Polling Station wise Elections Results 2021, 2019, 2016, 2014, 2011 and 2009	61-163
	Share of Assembly Constituency	
8	Share of Assembly Constituency - (Vidhan Sabha) in State, District and Parliamentary Constituency - (Lok Sabha)	164
	Socio-Economic Amenities (2011)	
9	Access to Administrative Units Agricultural, Manufacturing and Industrial Commodities Demographic Indicators Education Health & Manpower Drinking Water Supply Sanitation Entertainment and Recreations Infrastructure Power Food Allocation Distribution and Marketing of Agriculture Commodities Infrastructure Transport and Road Infrastructure Communication Banking and Financial Services Land Use Irrigation Source	166-180
10	Abbreviation & Sources	181-182
11	Disclaimer	183

Location & Political Map



Administrative Setup

List of Village Panchayat & Intermediate Panchayat (Block) Name - 2011

Village Name	Village Panchayat Name	Intermediate Panchayat Name
Adambar	Mahisagot	Contai - I
Akandi	Haipur	Contai - I
Akgerya	Haipur	Contai - I
Alalpur	Badalpur	Contai - I
Alampur	Kusumpur	Contai - III
Alipur	Raipur-Paschimbarh	Contai - I
Amadpur	Nayaput	Contai - I
Amartalya	Nayaput	Contai - I
Analberya	Haipur	Contai - I
Bachhipur Bar	Majilapur	Contai - I
Badalpur	Badalpur	Contai - I
Badalpur	Sabajput	Contai - I
Badalpur 1St Part	Sabajput	Contai - I
Badalpur 2Nd Part	Mahisagot	Contai - I
Badhie	Raipur-Paschimbarh	Contai - I
Bagdian	Sabajput	Contai - I
Bagha Danri	Durmuth	Contai - III
Baghmari	Nayaput	Contai - I
Baguran	Majilapur	Contai - I
Baguran Jalpai	Majilapur	Contai - I
Bahitkunda	Kusumpur	Contai - III
Bahulia	Mahisagot	Contai - I
Baidyaharana	Sabajput	Contai - I
Baksipur	Nayaput	Contai - I
Balbhadrapur	Nayaput	Contai - I
Baliarpur	Nayaput	Contai - I
Banamali Pur	Sabajput	Contai - I
Band Gobindapur	Badalpur	Contai - I
Bankaberya	Sabajput	Contai - I

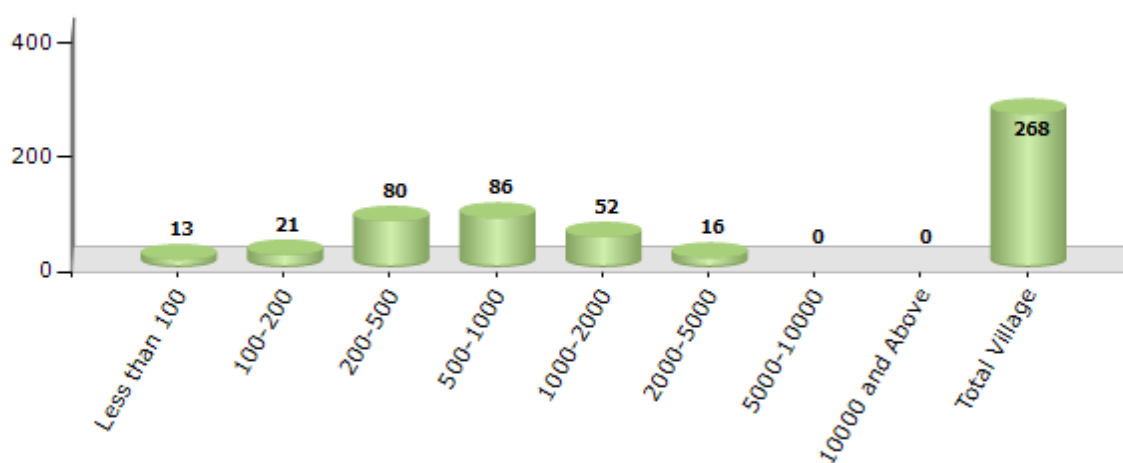
Contd....

Demographics

Number of Villages by Population Size - 2011

Less than 100	100-200	200-500	500-1000	1000-2000	2000-5000	5000-10000	10000 and Above	Total Village
13	21	80	86	52	16	0	0	268

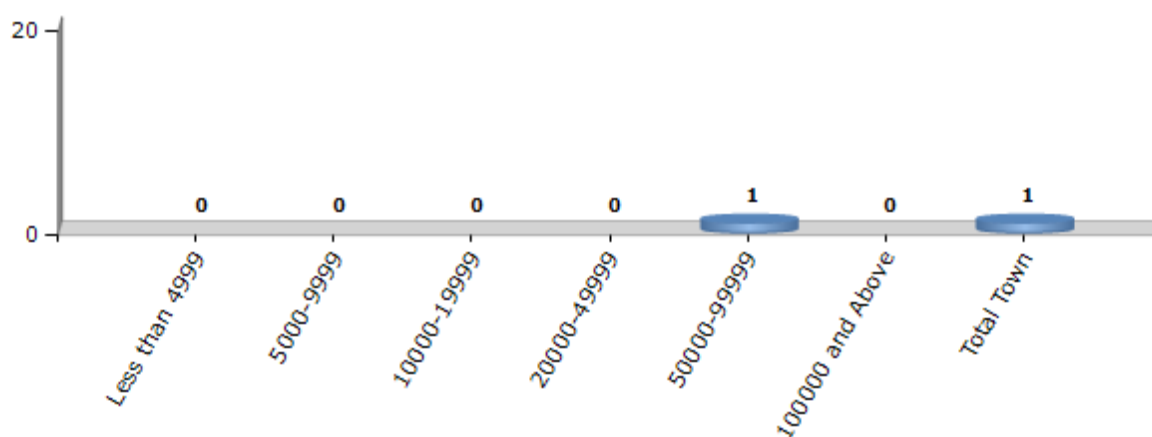
Number of Villages by Population Size - 2011



Number of Towns by Population Size - 2011

Less than 4999	5000-9999	10000-19999	20000-49999	50000-99999	100000 and Above	Total Town
0	0	0	0	1	0	1

Number of Towns by Population Size - 2011

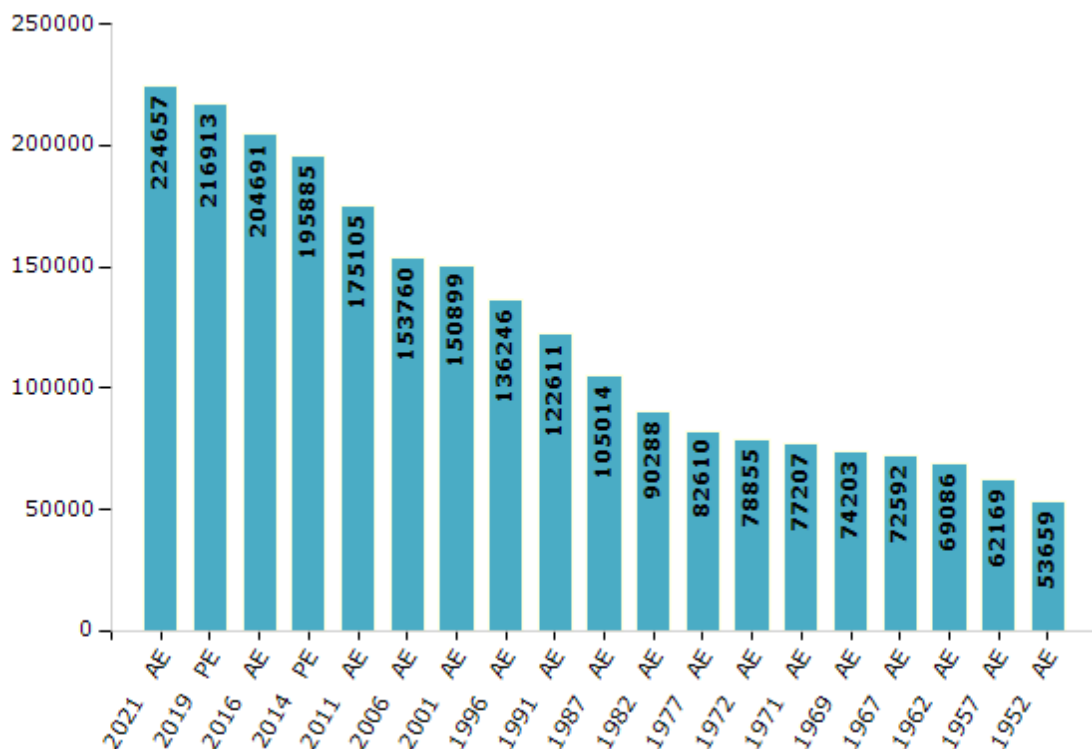


Electoral Features

Electors by Male & Female

Year	Male	Female	Others	Total	Year	Male	Female	Others	Total
2021 AE	114204	110453	0	224657	1991 AE	66090	56521	-	122611
2019 PE	110777	106136	0	216913	1987 AE	57782	47232	-	105014
2016 AE	105388	99303	0	204691	1982 AE	48024	42264	-	90288
2014 PE	101519	94365	1	195885	1977 AE	43914	38696	-	82610
2011 AE	91778	83327	0	175105	1972 AE	41468	37387	-	78855
2009 PE	-	-	-	-	1971 AE	40531	36676	-	77207
2006 AE	80449	73311	-	153760	1969 AE	38858	35345	-	74203
2004 PE	-	-	-	-	1967 AE	-	-	-	72592
2001 AE	77538	73361	-	150899	1962 AE	-	-	-	69086
1999 PE	-	-	-	-	1957 AE	-	-	-	62169
1996 AE	70304	65942	-	136246	1952 AE	-	-	-	53659

Number of Electors



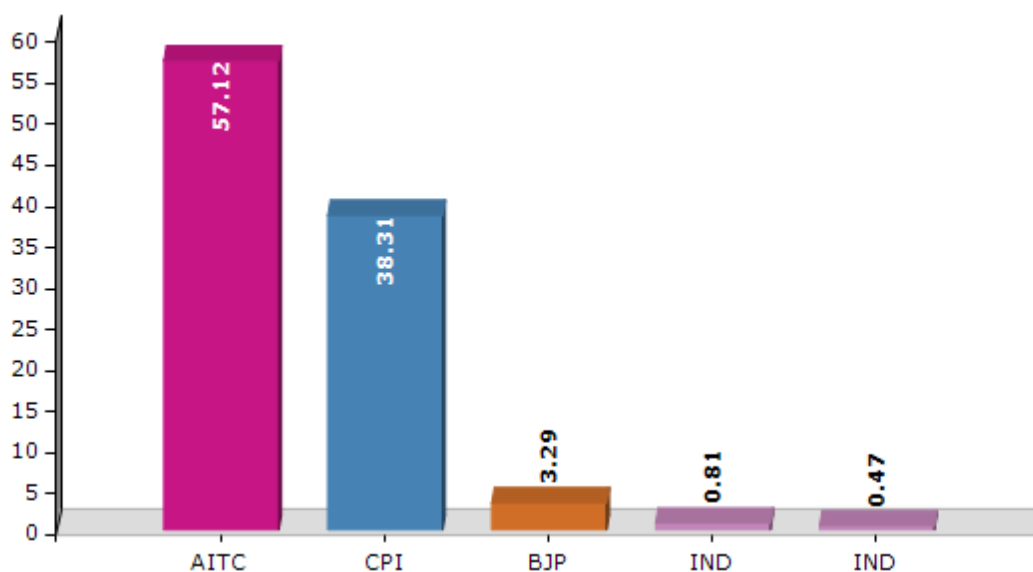
Note : AE : Assembly Election, PE : Assembly Segment of Parliamentary Election

Historical Summary Election Results

Summary Result of Assembly Election - 2011

Candidate Name	Party	Votes	Votes %
Dibyendu Adhikari	AITC	86933	57.12
Uttam Pradhan	CPI	58296	38.31
Kamalesh Mishra	BJP	5004	3.29
Sek Mahammad Jilani	IND	1233	0.81
Biswanath Nayak	IND	721	0.47

Votes Percentage of Top Parties - 2011



Polling Station Level Election Results

Number and Name of Polling Stations (PS) (2016)

Number of Polling Stations	Name of Polling Stations	Number of Polling Stations	Name of Polling Stations
1	Badalapur Purba Primary School	22	Analbediya Prathamik Vidyalay
2	Badalapur Dakshinapada Primary School	23	Rautara Shishusiksha Kendra
3	Badalapur Bidyabhaban Hai School	24	Jagannathapur Prathamik Vidyalay
4	Badalapur Bidyabhaban	25	Ektarpur Madanmohan Bad Shishushikshakendra
5	Manikapur Chandanapur Primary School	26	Khullaneshwari Prathamik Vidyalay
6	Manikapur Bord Prathamik Vidyalay	27	Satmile Primary School
7	Chandanapur Birendra Shikshasadan (Hai School)	28	Satmile Hai School
8	Bishwanathpur Purba Shishu Shikshakendr	29	Uttar Chadaikheya Prathamik Vidyalay
9	Bishwanathapur 2 No Prathamik Vidyalay	30	Kulberia Junior High School
10	Bandhagobindapur Prathamik Vidyalay	31	Dhaneswari Prathamik Vidyalay
11	Alalpur Junior High School	32	Kanchlagedya Primary School
12	Junabani Board Primary School	33	Uttar Khasada Special Prathamik Vidyalay
13	Junbani Rabindra Bidyabhaban	34	Satberia Primary School
14	Kudabhedi Khageshbar Primary School	35	Uttar Khasda Board Primary School
15	Kudabhedi Bord Primary School	36	Jagannathachak Prathamik Vidyalay
16	Hapur Primary School	37	Dhangaon Jnaner Alo Granthagar
17	Hapur Primary School	38	Paltaberiaprimary School
18	Aakandi Primary School	39	Tedubi Shitala Prathamik Vidyalay
19	Marhra Primary School	40	Tedubi Shitala Prathamik Vidyalay
20	Mashali Trailokya Bidyapith (H.S)	41	Uttar Ramchandrapur Nigamananda Primary School
21	Maishali Primary School	42	Sapai Sisu Siksha Kendra

Contd....

Polling Station Level Election Results

Polling Station-wise Votes Secured by Overall Top Five Parties in Kanthi Dakshin Assembly in Assembly Election (AE) under Kanthi Parliamentary Constituency in West Bengal (2016)

Number of Polling Station	Winner - Adhikari Dibyendu (AITC)	Runner-up - Uttam Pradhan (CPI)	3rd - Kamales Mishra (BJP)	4th - Sridhar Dash (WPOI)	5th - Manas Pradhan (SUCI)	NOTA	Other	Total Votes Secured
36	232	146	59	2	1	4	0	444
37	114	118	35	2	0	3	3	275
38	319	262	20	2	3	6	1	613
39	136	175	19	1	2	5	3	341
40	365	401	50	5	11	11	9	852
41	451	334	41	1	1	2	0	830
42	328	232	24	0	0	3	2	589
43	333	433	24	8	3	8	6	815
44	206	159	28	0	1	2	1	397
45	222	304	24	0	0	2	3	555
46	322	388	29	2	0	3	0	744
47	273	167	16	1	1	0	1	459
48	240	328	26	4	1	6	6	611
49	315	190	32	3	0	2	1	543
50	236	264	15	1	1	4	3	524
51	377	290	28	7	4	6	5	717
52	327	263	70	2	2	6	3	673
53	357	294	51	7	3	3	6	721
54	315	274	44	1	2	11	3	650
55	235	138	40	1	2	8	3	427
56	328	177	28	2	2	3	1	541
57	324	330	27	4	2	5	3	695
58	209	278	52	5	3	9	4	560
59	331	334	71	2	5	4	2	749
60	206	172	18	1	2	5	0	404
61	322	223	16	1	3	5	6	576
62	478	376	14	0	2	3	3	876
63	430	403	69	6	7	9	3	927
64	301	300	49	1	0	1	4	656
65	568	357	79	6	2	14	9	1035
66	380	252	64	3	1	2	4	706
67	504	452	99	3	8	11	7	1084
68	538	323	86	5	5	10	8	975
69	489	141	47	2	2	8	8	697
70	287	222	45	0	1	4	2	561

Contd....

Polling Station Level Election Results

Winner, Runner-up and 3rd Party Position & Winning Margin According to Polling Stations in Kanthi Dakshin Assembly in Assembly Election (AE) under Kanthi Parliamentary Constituency in West Bengal (2016)

Polling Station Number	Winner Party	Winner Votes (%)	Runner-up Party	Runner-up Votes (%)	Winning Margin Votes (%)	Third Party	Third Party Votes (%)	Other Votes (%)
75	AITC	636 (64.5)	CPI	223 (22.62)	413 (41.88)	BJP	105 (10.65)	22 (2.23)
76	AITC	602 (64.11)	CPI	235 (25.03)	367 (39.08)	BJP	84 (8.95)	18 (1.92)
77	AITC	746 (71.52)	CPI	172 (16.49)	574 (55.03)	BJP	87 (8.34)	38 (3.64)
78	AITC	593 (63.35)	CPI	196 (20.94)	397 (42.41)	BJP	115 (12.29)	32 (3.42)
79	AITC	450 (66.57)	CPI	143 (21.15)	307 (45.42)	BJP	46 (6.8)	37 (5.47)
80	AITC	392 (65.22)	CPI	116 (19.3)	276 (45.92)	BJP	73 (12.15)	20 (3.33)
81	AITC	675 (78.13)	BJP	109 (12.62)	566 (65.51)	CPI	59 (6.83)	21 (2.43)
82	AITC	643 (71.13)	CPI	123 (13.61)	520 (57.52)	BJP	104 (11.5)	34 (3.76)
83	AITC	557 (65.38)	CPI	150 (17.61)	407 (47.77)	BJP	79 (9.27)	66 (7.75)
84	AITC	391 (55.78)	CPI	157 (22.4)	234 (33.38)	BJP	132 (18.83)	21 (3)
85	AITC	564 (64.9)	CPI	152 (17.49)	412 (47.41)	BJP	86 (9.9)	67 (7.71)
86	AITC	351 (61.26)	CPI	145 (25.31)	206 (35.95)	BJP	46 (8.03)	31 (5.41)
87	AITC	358 (53.83)	CPI	238 (35.79)	120 (18.04)	BHNP	33 (4.96)	36 (5.41)
88	AITC	193 (46.39)	CPI	163 (39.18)	30 (7.21)	BJP	47 (11.3)	13 (3.13)
89	AITC	487 (59.61)	CPI	192 (23.5)	295 (36.11)	BJP	118 (14.44)	20 (2.45)
90	AITC	466 (54.76)	CPI	267 (31.37)	199 (23.39)	BJP	94 (11.05)	24 (2.82)
91	AITC	520 (63.03)	CPI	177 (21.45)	343 (41.58)	BJP	108 (13.09)	20 (2.42)
92	AITC	460 (71.99)	CPI	102 (15.96)	358 (56.03)	BJP	57 (8.92)	20 (3.13)
93	AITC	311 (68.35)	CPI	98 (21.54)	213 (46.81)	BJP	31 (6.81)	15 (3.3)
94	AITC	635 (74.79)	CPI	112 (13.19)	523 (61.6)	BJP	82 (9.66)	20 (2.36)
95	AITC	621 (69.62)	CPI	132 (14.8)	489 (54.82)	BJP	106 (11.88)	33 (3.7)
96	AITC	730 (66)	CPI	199 (17.99)	531 (48.01)	BJP	137 (12.39)	40 (3.62)
97	AITC	253 (64.21)	CPI	69 (17.51)	184 (46.7)	BJP	54 (13.71)	18 (4.57)
98	AITC	193 (62.87)	CPI	74 (24.1)	119 (38.77)	BJP	28 (9.12)	12 (3.91)
99	AITC	318 (63.98)	CPI	122 (24.55)	196 (39.43)	BJP	37 (7.44)	20 (4.02)
100	AITC	250 (47.35)	CPI	208 (39.39)	42 (7.96)	BJP	41 (7.77)	29 (5.49)
101	AITC	632 (70.07)	CPI	183 (20.29)	449 (49.78)	BJP	56 (6.21)	31 (3.44)
102	AITC	493 (61.93)	CPI	208 (26.13)	285 (35.8)	BJP	79 (9.92)	16 (2.01)
103	AITC	489 (49.59)	CPI	401 (40.67)	88 (8.92)	BJP	67 (6.8)	29 (2.94)
104	AITC	380 (55.39)	CPI	170 (24.78)	210 (30.61)	BJP	117 (17.06)	19 (2.77)
105	AITC	185 (54.73)	CPI	92 (27.22)	93 (27.51)	BJP	50 (14.79)	11 (3.25)
106	AITC	312 (53.15)	CPI	176 (29.98)	136 (23.17)	BJP	83 (14.14)	16 (2.73)
107	AITC	503 (58.15)	CPI	207 (23.93)	296 (34.22)	BJP	132 (15.26)	23 (2.66)
108	AITC	439 (58.85)	CPI	195 (26.14)	244 (32.71)	BJP	93 (12.47)	19 (2.55)
109	AITC	412 (57.54)	CPI	192 (26.82)	220 (30.72)	BJP	92 (12.85)	20 (2.79)
110	AITC	293 (55.81)	CPI	145 (27.62)	148 (28.19)	BJP	65 (12.38)	22 (4.19)
111	AITC	413 (60.82)	CPI	184 (27.1)	229 (33.72)	BJP	69 (10.16)	13 (1.91)

Contd....

Socio-Economic Amenities - Rural

Access to Education Facilities

Particulars	Number of Villages (% of Population)				
	Available	Not Available	If Not Available (Distance of Nearest Facility)		
			A	B	C
Govt. Primary School	214 (92)	54 (8)	0 (0)	0 (0)	0 (0)
Private Primary School	8 (3)	260 (97)	0 (0)	0 (0)	0 (0)
Govt. Middle School	52 (31)	216 (69)	78 (26)	14 (4)	1 (0)
Private Middle School	0 (0)	268 (100)	1 (0)	0 (0)	0 (0)
Govt. Secondary School	31 (19)	237 (81)	151 (54)	15 (3)	0 (0)
Private Secondary School	0 (0)	268 (100)	0 (0)	0 (0)	0 (0)
Govt. Senior Secondary School	20 (12)	248 (88)	172 (64)	21 (5)	1 (0)
Private Senior Secondary School	0 (0)	268 (100)	0 (0)	0 (0)	0 (0)
Govt. Arts and Science Degree College	0 (0)	268 (100)	44 (17)	116 (41)	50 (19)
Private Arts and Science Degree College	0 (0)	268 (100)	1 (0)	0 (0)	0 (0)
Govt. Engineering College	0 (0)	268 (100)	4 (1)	22 (8)	102 (35)
Private Engineering College	0 (0)	268 (100)	1 (1)	8 (4)	30 (9)
Govt. Medicine College	1 (0)	267 (100)	12 (3)	31 (10)	108 (37)
Private Medicine College	0 (0)	268 (100)	1 (0)	6 (3)	5 (2)
Govt. Management Institute	0 (0)	268 (100)	6 (2)	9 (3)	24 (10)
Private Management Institute	0 (0)	268 (100)	15 (6)	69 (26)	33 (14)
Govt. Polytechnic	1 (0)	267 (100)	7 (1)	96 (40)	112 (38)
Private Polytechnic	0 (0)	268 (100)	0 (0)	2 (1)	0 (0)
Govt. Vocational Training School/ITI	7 (6)	261 (94)	110 (43)	34 (11)	5 (1)
Private Vocational Training School/ITI	0 (0)	268 (100)	0 (0)	13 (4)	14 (5)
Govt. Non Formal Training Centre	2 (3)	266 (97)	18 (6)	37 (12)	33 (9)
Private Non Formal Training Centre	1 (1)	267 (99)	17 (9)	27 (9)	24 (9)
Govt. School For Disabled	0 (0)	268 (100)	16 (8)	47 (17)	34 (12)
Private School For Disabled	0 (0)	268 (100)	4 (2)	29 (11)	18 (6)
Government Others	13 (5)	255 (95)	0 (0)	0 (0)	0 (0)
Private Others	0 (0)	268 (100)	0 (0)	0 (0)	0 (0)

Note : Distance A : Less than 5 km; B : Between 5-10 km; C : 10+ km.; Source : Data Analysis is based on 2011 Census.

DISCLAIMER

The Terms of Use and Disclaimer of Datanet India Private Limited (hereinafter referred to as "Datanet") for use of this analysis report of **Kanthi Dakshin Assembly Constituency (Kanthi Dakshin Vidhan Sabha)** :-

1. **Assembly Factbook™** is a Registered Trade Mark owned by Datanet.
2. All the maps are sketched and graphical representation only and have not been drawn to the scale and also not to represent the actual geographical area or boundary of the unit.
3. The data for the aforesaid analysis is based on authentic sources and has been culled from the various publications of Census, CSO and NSSO for district and block level data, various central and state government departments, Central & State Elections Commissions and the concerned Returning Officers' releases, Electoral Rolls, Election results and allied publications, internal assessment, surveys, estimates and analysis. Therefore, certain adjustment of data at micro level may have been done to arrive closer to the macro data.
4. Data have been provided on an "As Is" and "As AVAILABLE" basis
5. The colours shown in the maps or diagram and charts of a particular party, alliance or AC are indicative and do not represent them.
6. This publication which includes maps, sheets, graphs and data would be the property under copyright of Datanet only. The user may use these for its internal study, analysis and research purposes. It's public display, re-selling or any commercial uses by the user are not allowed.
7. Datanet has taken due care and caution in compilation and processing of data and allied information, but does not guarantee the accuracy, adequacy or completeness of any information/analysis and will be not responsible for any errors or omissions or for the results obtained from the use of such information/analysis.
8. All the contents for the publication have been culled from various authentic sources and Datanet reasonably believes such sources to be reliable, but does not make any representations, express or implied as to the accuracy or fitness of use of such information. The information or contents of the information/analysis do not constitute advice and should not be relied upon in making (or refraining from making) any decision. Any reliance placed upon the information provided by Datanet is the sole responsibility and strictly at the user's risk.
9. In no event will Datanet be liable for any damages (including, without limitation, damages for loss of business projects, or loss of profits) arising in contract, tort or otherwise from the use of or inability to use any of its contents, or from any action taken (or refrained from being taken) as a result of using the analysis or any of its contents. Datanet its directors, owners, editors, officials, employees, distributor and agents or any associate will not be liable for any errors in the information contained or any consequences arising from the use of the contents of the provided information/analysis.
10. If any provision of these terms and conditions is held invalid or illegal or unenforceable for any reason by any court of competent jurisdiction, such provision shall be severed and the remainder of provisions of the terms and conditions shall continue in full force and effect as if the Term of Use had been executed with the invalid, illegal or unenforceable provision eliminated.
11. If there are any discrepancies in the information provided, please bring it to attention of Datanet for suitable rectification measures.

Buy Online This Complete Book At
Datanet India eBooks Store

www.indiastatpublications.com

or go directly at

[http://www.indiastatpublications.com/
Assembly_factbook/West_Bengal/Kanthi/ Kanthi_Dakshin](http://www.indiastatpublications.com/Assembly_factbook/West_Bengal/Kanthi/Kanthi_Dakshin)

 **indiastat**elections

ISBN : 978-93-5293-695-3

