



West Bengal

Assembly Factbook™

Kanthi Uttar Assembly Constituency



Key Electoral Data of Kanthi Uttar
Assembly Constituency (Vidhan Sabha)

West Bengal

Assembly Factbook™

Kanthi Uttar Assembly Constituency



Kanthi Uttar Vidhan Sabha

Editor & Director

Dr. R.K. Thukral

Research Editor

Dr. Shafeeq Rahman

Compiled, Researched and Published by Datanet India Pvt. Ltd.

D-100, 1st Floor,

Okhla Industrial Area, Phase-I,
New Delhi- 110020.

Ph.: 91-11- 43580781-84

Email : support@indiastatpublications.com

Website : www.indiastatelections.com

Online Book Store :

www.indiastatpublications.com

Report No. : AFB/WB-213-0125

ISBN : 978-93-5293-696-0

First Edition : January, 2018

Eighth Updated Edition : January, 2025

Price : Rs. 11500/-

US\$ 310

© Datanet India Pvt. Ltd.

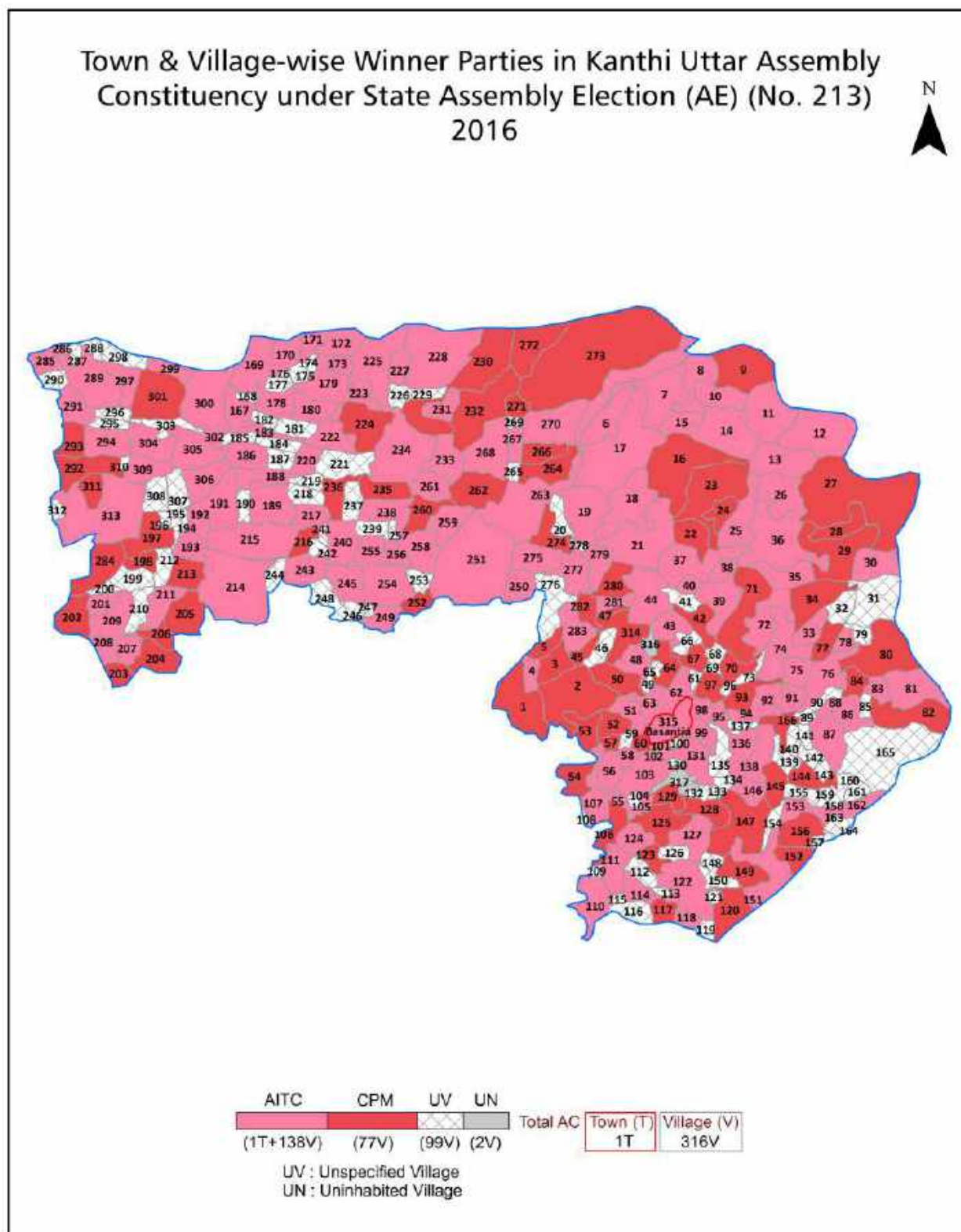
All rights reserved. No part of this book may be reproduced, stored in a retrieval system or transmitted in any form or by any means, mechanical photocopying, photographing, scanning, recording or otherwise without the prior written permission of the publisher. Please refer to Disclaimer at page no. 193 for the use of this publication.

Printed in India

Contents

No.	Particulars	Page No.
	Introduction	
1	Assembly Constituency - (Vidhan Sabha) at a Glance Features of Assembly as per Delimitation Commission of India (2008)	1-2
	Location and Political Maps	
2	Location Map Boundaries of Assembly Constituency - (Vidhan Sabha in District Boundaries of Assembly Constituency under Parliamentary Constituency - (Lok Sabha) Town & Village-wise Winner Parties- 2024, 2021, 2019, 2016, 2014, 2011 and 2009	3-10
	Administrative Setup (2011)	
3	District Sub-district Towns Villages Inhabited Villages Uninhabited Villages Village Panchayat Intermediate Panchayat	11-26
	Demographics (2011)	
4	Population Households Rural/Urban Population Towns and Villages by Population Size Sex Ratio (Total & 0-6 Years) Religious Population Social Population Literacy Rate	27-28
	Electoral Features	
5	Important Dates of Last Elections Held Electors by Gender Service Electors Voters Voters Turnout Polling Stations & Average Number of Electors per Polling Station Electors by Age Group Present Elected Representatives	29-34
	Historical Summary Election Results	
6	Vote Share of Major Parties Winning Margin (Number & Percentage Polarity of Parties Summary Result of Assembly Segment of Parliamentary Elections 2024, 2019, 2014, 2009, 2004 and 1999 Summary Result of Assembly Elections 2021, 2016, 2011, 2006, 2001, 1996, 1991, 1987, 1982, 1977, 1972, 1971, 1969, 1967, 1962, 1957 and 1952	35-60
	Polling Station Level Election Results	
7	Name and Number of Polling Station 2024, 2021, 2019, 2016, 2014, 2011 and 2009 Polling Station-wise Electors, Voters & Voters Turnout 2024, 2021, 2019, 2016, 2014, 2011 and 2009 Polling Station wise Elections Results 2024, 2021, 2019, 2016, 2014, 2011 and 2009	61-173
	Share of Assembly Constituency	
8	Share of Assembly Constituency - (Vidhan Sabha) in State, District and Parliamentary Constituency - (Lok Sabha)	174
	Socio-Economic Amenities (2011)	
9	Access to Administrative Units Agricultural, Manufacturing and Industrial Commodities Demographic Indicators Education Health & Manpower Drinking Water Supply Sanitation Entertainment and Recreations Infrastructure Power Food Allocation Distribution and Marketing of Agriculture Commodities Infrastructure Transport and Road Infrastructure Communication Banking and Financial Services Land Use Irrigation Source	176-190
10	Abbreviation & Sources	191-192
11	Disclaimer	193

Location & Political Map



Administrative Setup

List of Village Panchayat & Intermediate Panchayat (Block) Name - 2011

Village Name	Village Panchayat Name	Intermediate Panchayat Name
Abasberya	Aurai	Deshopran
Adampur	Lauda	Contai - III
Aladarput	Bamunia	Deshopran
Aluan	Debendra	Contai - III
Amratalia	Debendra	Contai - III
Amtalia	Amtalia	Deshopran
Anurai	Aurai	Deshopran
Anurai Belya Chatta	Aurai	Deshopran
Asit Chak	Bathuary	Egra - II
Bagha Mahakalia	Bhajachaulia	Contai - III
Baghaghoh	Chalti	Deshopran
Baghapur	Dariyapur	Deshopran
Baharchandberya	Amtalia	Deshopran
Bahulya	Debendra	Contai - III
Baijapur	Basantia	Deshopran
Baikunthapur	Chalti	Deshopran
Balabhadrapur	Dhobaberia	Deshopran
Balagerya	Debendra	Contai - III
Ballabpur	Lauda	Contai - III
Balu Bar	Chalti	Deshopran
Bamania	Debendra	Contai - III
Bamaniabar	Bathuary	Egra - II
Bamunia	Bamunia	Deshopran
Bamunia Jangal	Bhajachaulia	Contai - III
Bamunia Nankar	Dariyapur	Deshopran
Banamali Chhatta	Lauda	Contai - III
Banamaliberya	Dhobaberia	Deshopran
Bankipur	Dariyapur	Deshopran
Bar Bathuari	Bathuary	Egra - II

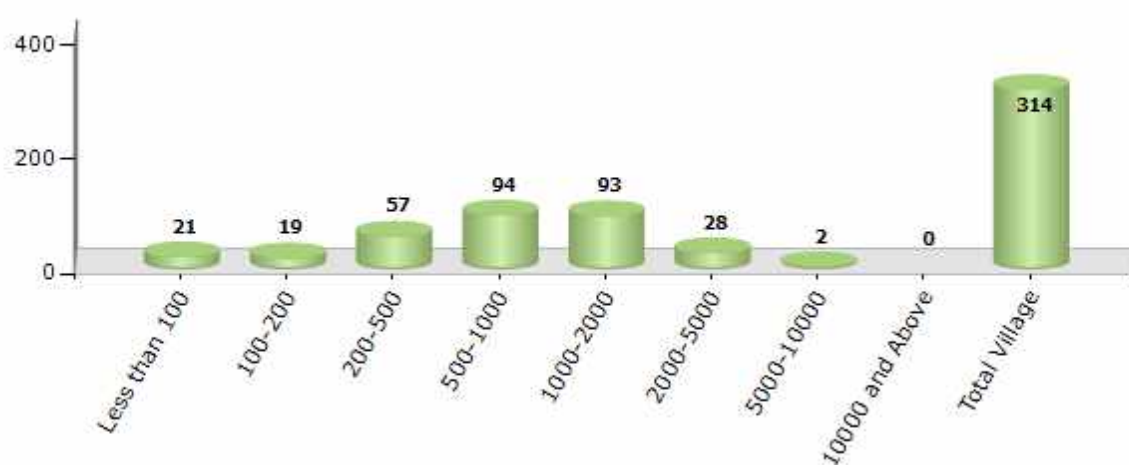
Contd....

Demographics

Number of Villages by Population Size - 2011

Less than 100	100-200	200-500	500-1000	1000-2000	2000-5000	5000-10000	10000 and Above	Total Village
21	19	57	94	93	28	2	0	314

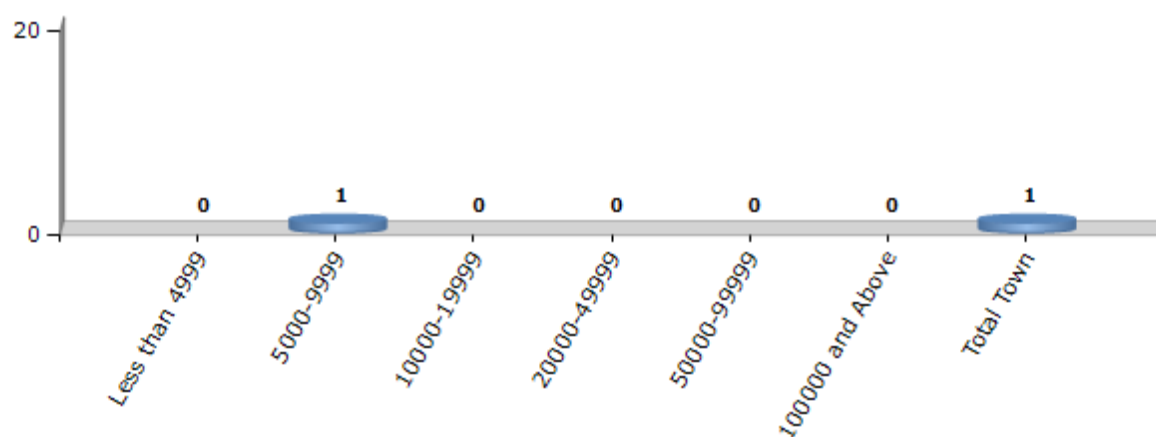
Number of Villages by Population Size - 2011



Number of Towns by Population Size - 2011

Less than 4999	5000-9999	10000-19999	20000-49999	50000-99999	100000 and Above	Total Town
0	1	0	0	0	0	1

Number of Towns by Population Size - 2011

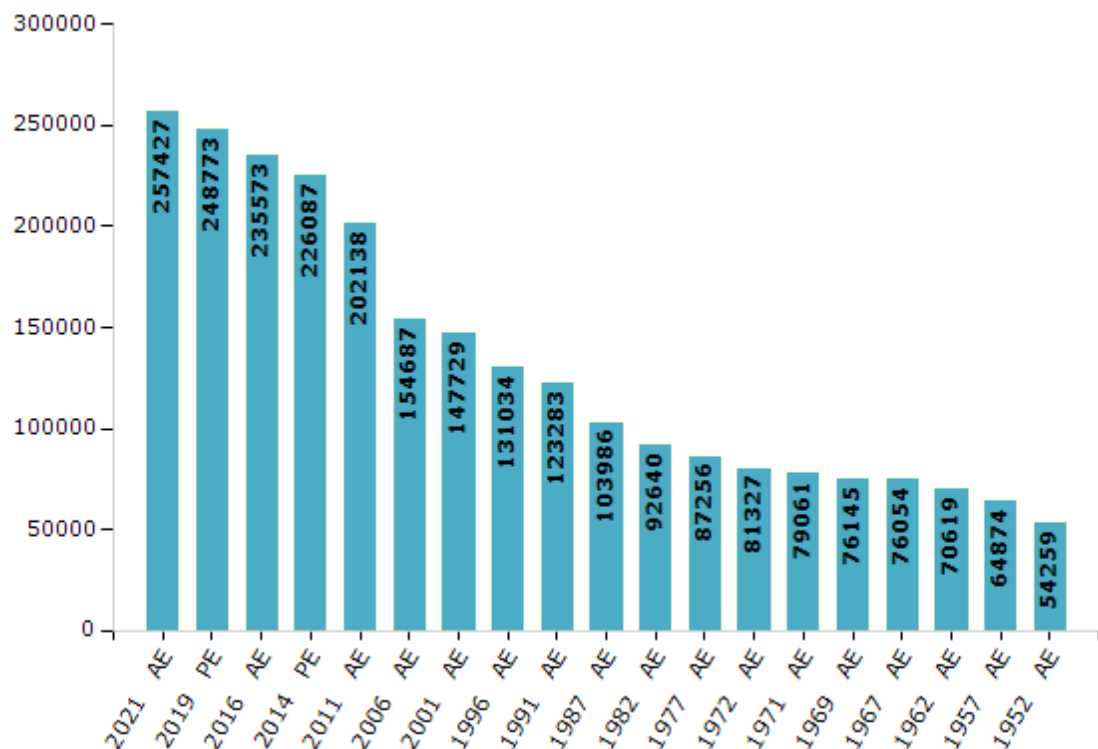


Electoral Features

Electors by Male & Female

Year	Male	Female	Others	Total	Year	Male	Female	Others	Total
2021 AE	133127	124300	0	257427	1991 AE	64029	59254	-	123283
2019 PE	129145	119627	1	248773	1987 AE	57200	46786	-	103986
2016 AE	122735	112838	0	235573	1982 AE	47610	45030	-	92640
2014 PE	118366	107721	0	226087	1977 AE	45453	41803	-	87256
2011 AE	106594	95544	0	202138	1972 AE	42846	38481	-	81327
2009 PE	-	-	-	-	1971 AE	41535	37526	-	79061
2006 AE	80147	74540	-	154687	1969 AE	39732	36413	-	76145
2004 PE	-	-	-	-	1967 AE	-	-	-	76054
2001 AE	74838	72891	-	147729	1962 AE	-	-	-	70619
1999 PE	-	-	-	-	1957 AE	-	-	-	64874
1996 AE	66698	64336	-	131034	1952 AE	-	-	-	54259

Number of Electors



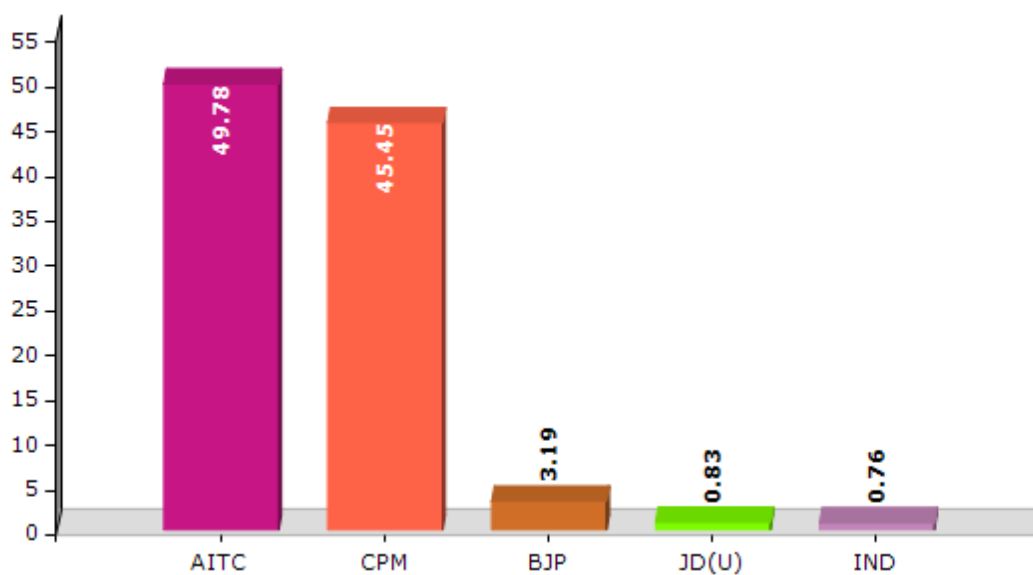
Note : AE : Assembly Election, PE : Assembly Segment of Parliamentary Election

Historical Summary Election Results

Summary Result of Assembly Election - 2011

Candidate Name	Party	Votes	Votes %
Banasri Maity	AITC	91528	49.78
Chakradhar Maikap	CPM	83573	45.45
Gourhari Jana	BJP	5859	3.19
Bhaskar Mahakur	JD(U)	1518	0.83
Biswajit Choudhuri	IND	1400	0.76

Votes Percentage of Top Parties - 2011



Polling Station Level Election Results

Number and Name of Polling Stations (PS) (2016)

Number of Polling Stations	Name of Polling Stations	Number of Polling Stations	Name of Polling Stations
1	Paharpur Jnanendra Jhareswar Adarsha Vidyapith	22	Sijua Binapani Prathamik Vidyalaya.
2	Kantaganj Ssk	23	Bamunia Jangal Pry. School.
3	Jamuyalachimpur Primary School -	24	Bhajachauli Bankim Smriti Prathamik Vidyalaya
4	Jagannathkarbar Primary School	25	Bhajachauli Vidyasagar Sisu Siksha Kendra
5	Astichak Surendra Jogendra Vidyapith	26	Dhanghara Ganendra Vidyapith
6	Dhalgoda Prathamik Vidyalaya	27	Shiulibarb Pry. School.
7	Bamuniyabar Ramkrishna Uchha Prathamik Vidyalaya	28	Kakhuria Susilabala Pry. School
8	Barabhagiya Kshirod Chandra Vidyapith (East)	29	Dhanghara Pry. School
9	Barabhagiya Kshirod Chandra Vidyapith (West)	30	Sibpur Beltala S.S.K
10	Dakshin Padma Primary School	31	Koushalya Organised Pry. School
11	Kumbhadharbar Primary School	32	Kadua Prathamik Vidyalaya.
12	Hatbaicha Radhakrishna Uchha Prathamik Vidyalaya	33	Harinapashdalbarh Pry. School.
13	Gangadharbar Uchha Prathamik Vidyalaya (Purba)	34	Dumurberia Pry. School
14	Gangadharbar Uchha Prathamik Vidyalaya (Paschim)	35	Koushalya Joynarayan Pry. School
15	Gangadhar Darbar Samabay Prathamik Vidyalaya	36	Dakshin Nischinta Sukchand Pry. School.
16	Bathuary New Primary School	37	Paschim Sarpai Pry. School
17	Bathuary Adarsha Vidyapith	38	Kumirda Old Pry. School
18	Bathuary Adarsha Vidyapith -	39	Kumirda New Pry. School (Room - 1)
19	Bathuary Primary School	40	Kumirda New Pry. School (Room - 2)
20	Parihara Prathamik Vidyalaya	41	Panichiary Dakshin Kancheswar Pry. School
21	Panchberia Sisu Siksha Kendra	42	Rania Pry. School

Contd....

Polling Station Level Election Results

Polling Station-wise Votes Secured by Overall Top Five Parties in Kanthi Uttar Assembly in Assembly Election (AE) under Kanthi Parliamentary Constituency in West Bengal (2016)

Number of Polling Station	Winner - Banasri Maity (AITC)	Runner-up - Chakradhar Maikap (CPM)	3rd - Asim Das (BJP)	4th - Gopal Chandra Manna (BHNP)	5th - Ghorai Ramprasad (BSP)	NOTA	Other	Total Votes Secured
36	432	181	16	8	2	3	0	642
37	484	72	24	2	5	4	1	592
38	543	478	35	10	4	11	10	1091
39	276	231	20	5	6	6	2	546
40	378	285	20	6	5	5	3	702
41	509	453	27	2	4	9	2	1006
42	469	368	28	5	9	5	1	885
43	362	462	27	3	7	1	2	864
44	398	327	45	4	11	3	3	791
45	322	425	28	3	5	3	4	790
46	216	134	12	4	2	1	1	370
47	512	413	52	9	5	16	3	1010
48	437	287	30	11	9	8	5	787
49	369	293	34	9	9	16	4	734
50	508	330	29	4	5	4	3	883
51	319	97	31	6	7	4	2	466
52	333	344	16	6	6	9	3	717
53	458	262	32	7	3	5	3	770
54	414	463	38	17	8	5	3	948
55	283	273	17	4	1	6	2	586
56	381	269	19	5	3	5	3	685
57	137	461	17	10	8	2	4	639
58	424	516	29	4	5	3	5	986
59	257	282	16	4	5	6	6	576
60	360	265	35	6	6	1	7	680
61	372	275	35	3	4	7	17	713
62	382	382	34	2	1	8	4	813
63	243	245	27	2	3	0	0	520
64	228	180	20	3	1	1	0	433
65	194	292	23	1	1	4	1	516
66	233	330	14	3	6	3	3	592
67	367	125	19	4	1	1	5	522
68	394	60	14	4	1	1	9	483
69	551	218	32	3	3	0	13	820
70	209	373	21	2	0	4	8	617

Contd....

Polling Station Level Election Results

Winner, Runner-up and 3rd Party Position & Winning Margin According to Polling Stations in Kanthi Uttar Assembly in Assembly Election (AE) under Kanthi Parliamentary Constituency in West Bengal (2016)

Polling Station Number	Winner Party	Winner Votes (%)	Runner-up Party	Runner-up Votes (%)	Winning Margin Votes (%)	Third Party	Third Party Votes (%)	Other Votes (%)
75	AITC	527 (50.58)	CPM	376 (36.08)	151 (14.5)	BJP	32 (3.07)	107 (10.27)
76	AITC	346 (59.15)	CPM	199 (34.02)	147 (25.13)	BJP	23 (3.93)	17 (2.91)
77	CPM	381 (48.6)	AITC	362 (46.17)	19 (2.43)	BJP	23 (2.93)	18 (2.3)
78	CPM	303 (48.02)	AITC	271 (42.95)	32 (5.07)	BJP	27 (4.28)	30 (4.75)
79	AITC	345 (47)	CPM	337 (45.91)	8 (1.09)	BJP	26 (3.54)	26 (3.54)
80	AITC	493 (54.6)	CPM	332 (36.77)	161 (17.83)	BJP	36 (3.99)	42 (4.65)
81	AITC	383 (51.76)	CPM	296 (40)	87 (11.76)	BJP	37 (5)	24 (3.24)
82	CPM	274 (47.4)	AITC	262 (45.33)	12 (2.07)	BJP	32 (5.54)	10 (1.73)
83	AITC	390 (51.66)	CPM	315 (41.72)	75 (9.94)	BJP	31 (4.11)	19 (2.52)
84	AITC	439 (50.81)	CPM	335 (38.77)	104 (12.04)	BJP	64 (7.41)	26 (3.01)
85	AITC	328 (58.26)	CPM	192 (34.1)	136 (24.16)	BJP	26 (4.62)	17 (3.02)
86	AITC	627 (58.76)	CPM	340 (31.87)	287 (26.89)	BJP	67 (6.28)	33 (3.09)
87	AITC	363 (48.66)	CPM	333 (44.64)	30 (4.02)	BJP	16 (2.14)	34 (4.56)
88	CPM	381 (48.91)	AITC	344 (44.16)	37 (4.75)	BJP	30 (3.85)	24 (3.08)
89	AITC	428 (48.75)	CPM	409 (46.58)	19 (2.17)	BJP	23 (2.62)	18 (2.05)
90	AITC	556 (63.91)	CPM	262 (30.11)	294 (33.8)	BJP	41 (4.71)	11 (1.26)
91	AITC	414 (53.42)	CPM	332 (42.84)	82 (10.58)	BJP	19 (2.45)	10 (1.29)
92	CPM	338 (48.29)	AITC	327 (46.71)	11 (1.58)	BJP	17 (2.43)	18 (2.57)
93	CPM	443 (49)	AITC	349 (38.61)	94 (10.39)	BJP	86 (9.51)	26 (2.88)
94	AITC	360 (53.89)	CPM	258 (38.62)	102 (15.27)	BJP	42 (6.29)	8 (1.2)
95	AITC	331 (55.26)	CPM	210 (35.06)	121 (20.2)	BJP	27 (4.51)	31 (5.18)
96	CPM	298 (52.56)	AITC	202 (35.63)	96 (16.93)	BJP	27 (4.76)	40 (7.05)
97	CPM	440 (44.99)	AITC	431 (44.07)	9 (0.92)	BJP	79 (8.08)	28 (2.86)
98	CPM	441 (52.5)	AITC	343 (40.83)	98 (11.67)	BJP	32 (3.81)	24 (2.86)
99	CPM	248 (60.64)	AITC	151 (36.92)	97 (23.72)	BJP	4 (0.98)	6 (1.47)
100	AITC	393 (56.47)	CPM	251 (36.06)	142 (20.41)	BJP	25 (3.59)	27 (3.88)
101	CPM	350 (48.81)	AITC	321 (44.77)	29 (4.04)	BJP	26 (3.63)	20 (2.79)
102	AITC	373 (49.27)	CPM	346 (45.71)	27 (3.56)	BJP	22 (2.91)	16 (2.11)
103	AITC	367 (46.93)	CPM	349 (44.63)	18 (2.3)	BJP	49 (6.27)	17 (2.17)
104	CPM	357 (58.62)	AITC	199 (32.68)	158 (25.94)	BJP	30 (4.93)	23 (3.78)
105	AITC	280 (65.88)	CPM	119 (28)	161 (37.88)	BJP	21 (4.94)	5 (1.18)
106	CPM	315 (55.65)	AITC	235 (41.52)	80 (14.13)	BJP	14 (2.47)	2 (0.35)
107	AITC	292 (49.24)	CPM	278 (46.88)	14 (2.36)	BJP	8 (1.35)	15 (2.53)
108	CPM	323 (53.92)	AITC	248 (41.4)	75 (12.52)	BJP	16 (2.67)	12 (2)
109	CPM	339 (57.07)	AITC	225 (37.88)	114 (19.19)	BJP	22 (3.7)	8 (1.35)
110	AITC	349 (52.01)	CPM	270 (40.24)	79 (11.77)	BJP	38 (5.66)	14 (2.09)
111	AITC	261 (48.51)	CPM	248 (46.1)	13 (2.41)	BJP	13 (2.42)	16 (2.97)

Contd....

Socio-Economic Amenities - Rural

Access to Education Facilities

Particulars	Number of Villages (% of Population)				
	Available	Not Available	If Not Available (Distance of Nearest Facility)		
			A	B	C
Govt. Primary School	260 (95)	54 (5)	0 (0)	0 (0)	0 (0)
Private Primary School	2 (1)	312 (99)	0 (0)	0 (0)	0 (0)
Govt. Middle School	69 (38)	245 (62)	187 (46)	17 (5)	1 (0)
Private Middle School	1 (1)	313 (99)	0 (0)	0 (0)	0 (0)
Govt. Secondary School	37 (24)	277 (76)	228 (62)	18 (5)	2 (1)
Private Secondary School	0 (0)	314 (100)	0 (0)	0 (0)	0 (0)
Govt. Senior Secondary School	24 (17)	290 (83)	205 (59)	48 (12)	1 (1)
Private Senior Secondary School	0 (0)	314 (100)	0 (0)	0 (0)	0 (0)
Govt. Arts and Science Degree College	0 (0)	314 (100)	4 (1)	69 (25)	165 (51)
Private Arts and Science Degree College	0 (0)	314 (100)	0 (0)	0 (0)	1 (0)
Govt. Engineering College	0 (0)	314 (100)	2 (1)	11 (2)	111 (34)
Private Engineering College	0 (0)	314 (100)	1 (1)	2 (0)	88 (29)
Govt. Medicine College	0 (0)	314 (100)	1 (0)	14 (4)	162 (52)
Private Medicine College	0 (0)	314 (100)	0 (0)	1 (0)	34 (9)
Govt. Management Institute	0 (0)	314 (100)	0 (0)	11 (2)	71 (21)
Private Management Institute	0 (0)	314 (100)	3 (2)	32 (10)	101 (33)
Govt. Polytechnic	2 (1)	312 (99)	21 (9)	57 (17)	176 (55)
Private Polytechnic	0 (0)	314 (100)	1 (0)	0 (0)	19 (5)
Govt. Vocational Training School/ITI	12 (11)	302 (89)	147 (44)	35 (9)	31 (8)
Private Vocational Training School/ITI	0 (0)	314 (100)	7 (3)	1 (0)	23 (8)
Govt. Non Formal Training Centre	0 (0)	314 (100)	7 (2)	15 (4)	49 (12)
Private Non Formal Training Centre	2 (1)	312 (99)	27 (11)	7 (2)	47 (17)
Govt. School For Disabled	0 (0)	314 (100)	18 (5)	17 (7)	113 (32)
Private School For Disabled	1 (0)	313 (100)	6 (2)	16 (6)	44 (17)
Government Others	10 (4)	304 (96)	0 (0)	0 (0)	0 (0)
Private Others	1 (0)	313 (100)	0 (0)	0 (0)	0 (0)

Note : Distance A : Less than 5 km; B : Between 5-10 km; C : 10+ km.; Source : Data Analysis is based on 2011 Census.

DISCLAIMER

The Terms of Use and Disclaimer of Datanet India Private Limited (hereinafter referred to as "Datanet") for use of this analysis report of **Kanthi Uttar Assembly Constituency (Kanthi Uttar Vidhan Sabha)** :-

1. **Assembly Factbook™** is a Registered Trade Mark owned by Datanet.
2. All the maps are sketched and graphical representation only and have not been drawn to the scale and also not to represent the actual geographical area or boundary of the unit.
3. The data for the aforesaid analysis is based on authentic sources and has been culled from the various publications of Census, CSO and NSSO for district and block level data, various central and state government departments, Central & State Elections Commissions and the concerned Returning Officers' releases, Electoral Rolls, Election results and allied publications, internal assessment, surveys, estimates and analysis. Therefore, certain adjustment of data at micro level may have been done to arrive closer to the macro data.
4. Data have been provided on an "As Is" and "As AVAILABLE" basis
5. The colours shown in the maps or diagram and charts of a particular party, alliance or AC are indicative and do not represent them.
6. This publication which includes maps, sheets, graphs and data would be the property under copyright of Datanet only. The user may use these for its internal study, analysis and research purposes. It's public display, re-selling or any commercial uses by the user are not allowed.
7. Datanet has taken due care and caution in compilation and processing of data and allied information, but does not guarantee the accuracy, adequacy or completeness of any information/analysis and will be not responsible for any errors or omissions or for the results obtained from the use of such information/analysis.
8. All the contents for the publication have been culled from various authentic sources and Datanet reasonably believes such sources to be reliable, but does not make any representations, express or implied as to the accuracy or fitness of use of such information. The information or contents of the information/analysis do not constitute advice and should not be relied upon in making (or refraining from making) any decision. Any reliance placed upon the information provided by Datanet is the sole responsibility and strictly at the user's risk.
9. In no event will Datanet be liable for any damages (including, without limitation, damages for loss of business projects, or loss of profits) arising in contract, tort or otherwise from the use of or inability to use any of its contents, or from any action taken (or refrained from being taken) as a result of using the analysis or any of its contents. Datanet its directors, owners, editors, officials, employees, distributor and agents or any associate will not be liable for any errors in the information contained or any consequences arising from the use of the contents of the provided information/analysis.
10. If any provision of these terms and conditions is held invalid or illegal or unenforceable for any reason by any court of competent jurisdiction, such provision shall be severed and the remainder of provisions of the terms and conditions shall continue in full force and effect as if the Term of Use had been executed with the invalid, illegal or unenforceable provision eliminated.
11. If there are any discrepancies in the information provided, please bring it to attention of Datanet for suitable rectification measures.

Buy Online This Complete Book At
Datanet India eBooks Store

www.indiastatpublications.com

or go directly at

[http://www.indiastatpublications.com/
Assembly_factbook/West_Bengal/Kanthi/ Kanthi_Uttar](http://www.indiastatpublications.com/Assembly_factbook/West_Bengal/Kanthi/Kanthi_Uttar)



i **india**stat**elections**

ISBN : 978-93-5293-696-0

